

+NOTICE!!

These documents have been scanned!

Do not place un-scanned documents beneath this notice!

Do not remove this notice from this file!

GPO Jacket No. 560-102
Print Order 61540
Rise Business Services, LLC
Job=AZ15 8/2/2019



Box Number= AZ15213



Claim Begin-End: AMC164418-AMC164571

1 Initial Receipt



AZ15213-7

AMC164727-AMC164418

UNITED STATES
DEPARTMENT OF THE INTERIOR
BUREAU OF LAND MANAGEMENT

No. 336014

RECEIPT AND ACCOUNTING ADVICE

MCL NOTICES (254)

SUBJECT

DEJ/AZ APR 26 82 1 0 48 1 77000

APPLICANT:

AMOCO MINERALS CO
7000 S YOSEMITE ST PO BOX 3299
ENGLEWOOD CO 80155

REMITTER IF DIFFERENT THAN APPLICANT:

ASSIGNOR:

SAME

SERIAL NUMBER	*	ASG	TYPE	STATE	ACRES/UNITS	RATE	CTY	FUND SYMBOL	AMOUNT
RMNEX	A MC	164418 thru 164571	Copperstone	162 thru 315					
APPLY:						CTY	FUND SYMBOL	AMOUNT	
ANV. DATE		EXP. DATE		BILL CYCLE		FILING FEE		140850	
S/C CC80		DISTRICTS		NEXT BILL DATE		RENTAL			
MISC. DATA		U OF M		ACTUAL UNITS		REIMBURSE			
NEW SERIAL NUMBER		EFFECTIVE DATE				OTHER			
ASSIGNMENT: COMPLETE AREA?						REFUND			
ASSIGNED AREA						RETAIN IN UNEARNED ACCOUNT			
RETAINED AREA						TOTAL			
OF INTEREST?						REMARKS:			
BOND FILED?						BY			
						DATE			

CASE FOLDER COPY

NOTICE!!

These documents have been scanned!

Do not place un-scanned documents beneath this notice!

Do not remove this notice from this file!

GPO Jacket No. 560-102
Print Order 61540
Rise Business Services, LLC
Job=AZ15 8/2/2019




Box Number= AZ15213



Claim Begin-End: AMC164418-AMC164571

2 Correspondence



AZ15213-7

AMC164727-AMC164418

**NO
DOCUMENTS
FOUND**

NO DOCUMENTS FOUND
NO DOCUMENTS FOUND

NOTICE!!

These documents have been scanned!

Do not place un-scanned documents beneath this notice!

Do not remove this notice from this file!

GPO Jacket No. 560-102
Print Order 61540
Rise Business Services, LLC
Job=AZ15 8/2/2019



Box Number= AZ15213



Claim Begin-End: AMC164418-AMC164571

3 Transfers



AZ15213-7

AMC164727-AMC164418

**NO
DOCUMENTS
FOUND**

NO DOCUMENTS FOUND
NO DOCUMENTS FOUND

NOTICE!!

These documents have been scanned!

Do not place un-scanned documents beneath this notice!

Do not remove this notice from this file!

GPO Jacket No. 560-102
Print Order 61540
Rise Business Services, LLC
Job=AZ15 8/2/2019



Box Number= AZ15213



Claim Begin-End: AMC164418-AMC164571

4 Annual Filings



AZ15213-7

AMC164727-AMC164418

**NO
DOCUMENTS
FOUND**

NO DOCUMENTS FOUND
NO DOCUMENTS FOUND

NOTICE!!

These documents have been scanned!

Do not place un-scanned documents beneath this notice!

Do not remove this notice from this file!

GPO Jacket No. 560-102
Print Order 61540
Rise Business Services, LLC
Job=AZ15 8/2/2019



Box Number= AZ15213



Claim Begin-End: AMC164418-AMC164571

5 Miscellaneous



AZ15213-7

AMC164727-AMC164418

**NO
DOCUMENTS
FOUND**

NO DOCUMENTS FOUND
NO DOCUMENTS FOUND

NOTICE!!

These documents have been scanned!

Do not place un-scanned documents beneath this notice!

Do not remove this notice from this file!

GPO Jacket No. 560-102
Print Order 61540
Rise Business Services, LLC
Job=AZ15 8/2/2019



Box Number= AZ15213



Claim Begin-End: AMC164418-AMC164571

6 Location Notices-Amendments and Supporting Documents



AZ15213-7

AMC164727-AMC164418

ARIZONA

AMENDED AND ADDITIONAL CERTIFICATE OF LOCATION OF LORE MINING CLAIM

THIS IS TO CERTIFY THAT Cyprus Mines Corporation, a corporation, owner of the Copperstone 162 Lode Mining Claim originally located on 2/25/82 and recorded in Book 1276, Page(s) 349 of La Paz County, Arizona, hereby amends, locates, and claims in compliance with all federal, state and local laws and customs applicable thereto the following described valuable lode or vein mineral deposit:

The name of this claim is the Copperstone 162 Lode Mining Claim.

This claim is 1500 feet in length and 600 feet in width. The general course of this claim is North-South and it is situated in the Plomosa Mining District, La Paz County, Arizona. The monument at which this location notice is posted lies within the boundaries of the claim within approximately 25 feet of Corner No. 3. This claim runs from the location monument on which this notice is posted 1495 feet in a Northerly direction to the North end line and 5 feet in a Southerly direction to the South end line and is also marked by six monuments, one at each corner and one at the center of each end line of the claim, making the claim in the form of a parallelogram. The location monument at which this notice is posted is situated within Section 2, T. 6 North, R. 20 West, G.&S.R.M., and this claim encompasses portions of the quarter section, subdivision(s), Section(s), Township and Range as follows:

NE 1/4 & SE 1/4 of Section 2, T6N,
R 20W G. & S. R. M.

The locality of this claim with reference to some natural object or permanent monument and additional information (if any) concerning its locality are as follows:

beginning at the Northwest corner of Section 13, T. 6 North R. 20 West, G.&S.R.M., thence North 9000 feet, and West 1200 feet to Corner No. 1; thence East 300 feet to the North End Center; thence East 300 feet to Corner No. 2; thence South 1500 feet to Corner No. 3; thence West 300 feet to the South End Center; thence West 300 feet to Corner No. 4; thence North 1500 feet to Corner No. 1.

This Certificate is prepared, posted, and recorded as an amendment of the original location for the purposes of appropriating under the Mining Law of 1872, as amended, and the laws of the State of Arizona all ground within the boundaries herein defined, and for the purpose of correcting any error, irregularity, omission, incompleteness or defect, if any, which may have existed or may exist in the original location or record thereof, and is made without waiver, abandonment or release of any rights acquired or held under or by virtue of said original location and to secure all the benefits of the mining law. In the event said original location is found to be void, or ineffective for any reason, then this location shall be an original location and this certificate an original certificate.

DATED AND POSTED on the ground the 3rd day of April, 1986.

RECEIVED
B.L.M. AZ STATE OFFICE

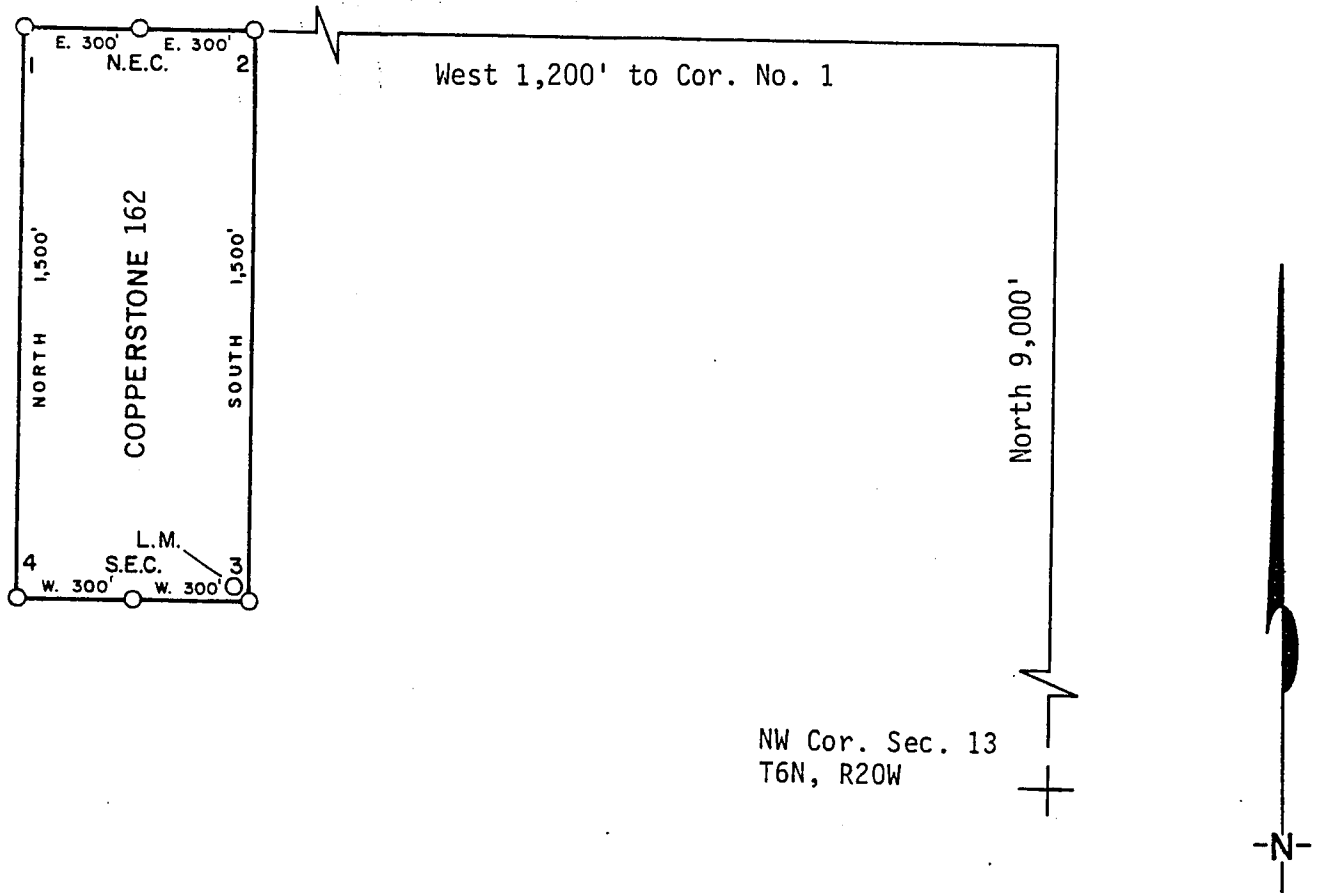
JUN 13 1986

1:45 A.M.
PHOENIX, ARIZONA

Locator(s) Cyprus Mines Corporation
P. O. Box 3299
Englewood, Colorado 80155
By [Signature], Agent

PLAT OF LODE CLAIM

(To be Attached to Recorded Copy of Amended and Additional
Certificate of Location Pursuant to A. R. S. & 27-203)



1. Name of Claim Copperstone 162
2. Type of Claim Lode
3. The Claim is located in Sections 2, Township 6N, Range 20W, G. & S. R. M.
4. Scale: 1" = 500'
5. The Claim is situated in La Paz, County, Arizona.
6. Type of corner and location monuments used: 4" diameter P.V.C.

Instructions for Completion:

- (i) If land is surveyed, a corner of the claim must be tied by a course and distance to a monument of the Public Land Survey; if the land is unsurveyed, a corner must be tied by course and distance to an established survey monument of a United States Government Agency or a United States Mineral Monument; if no such monuments are available, one corner of the claim must be tied by course and distance to some prominent natural object or other permanent monument as shown on Plat.

(ii) North arrow must be shown on Plat.

(iii) Bearing and distances between corners must be shown on Plat.

RECEIVED
B.L.M. AZ STATE OFFICE

JUN 15 1986

7:45 A.M.
PHOENIX, ARIZONA
(111)

86- 2423



RECORDED IN OFFICIAL RECORDS
OF LA PAZ COUNTY, ARIZONA

MAY 12 11 38 AM '86

Lois K. Hesse, COUNTY RECORDER

FEE

5-

PGS

3-3

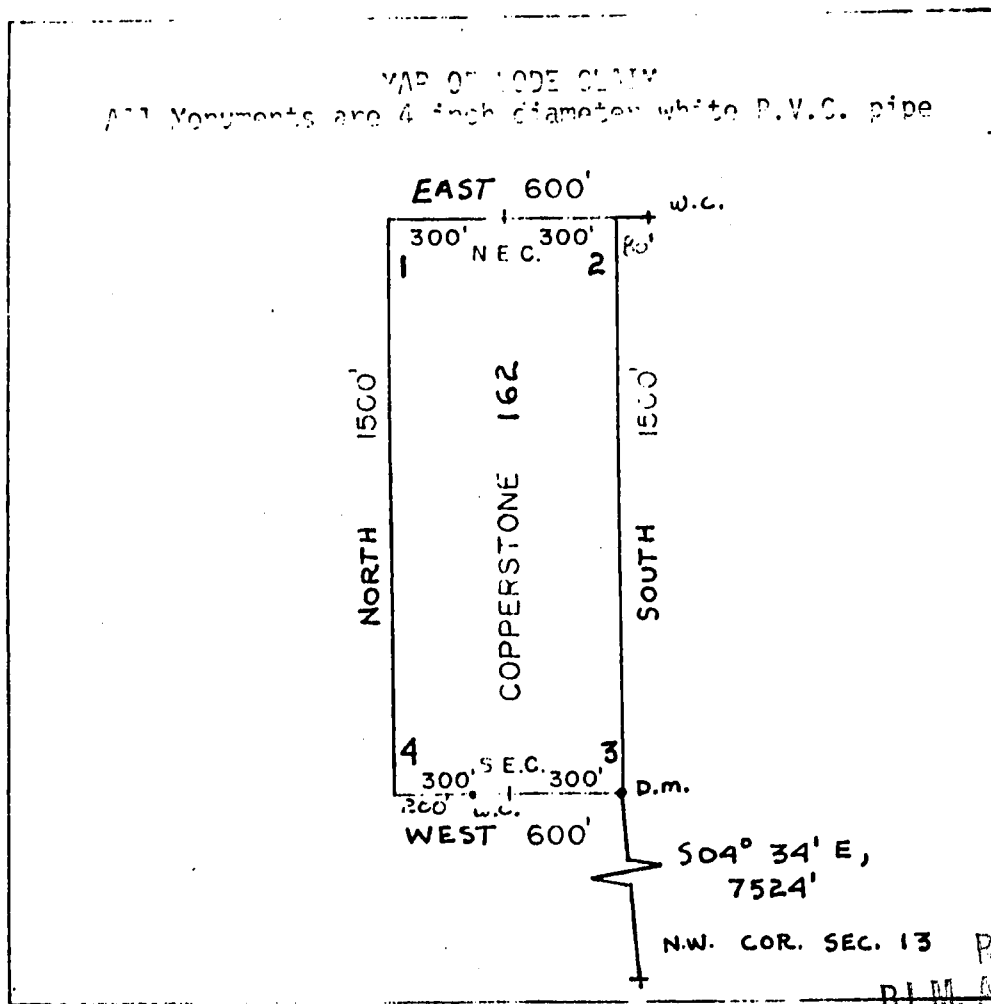
INDEXED
MICROFILMED

KNOW ALL MEN BY THESE PRESENTS that Brad Wellington, as Agent for Amoco Minerals Company

has located the Copperstone 162 Lode Mining Claim, and by this certificate, and by right of discovery and location, claim 1500 feet, linear and horizontal measurement along the vein thereof, with all its dip, angles and variations as allowed by law, 600 feet on said vein running WEST from the discovery notice and 1500 feet running NORTH from the discovery notice, and all veins, lodes, ledges, deposits and surface ground within the lines of said claim, situated in the Plamosa Mining District, County of Yuma and State of Arizona, located in the NE 1/4 and SE 1/4, SEC. 2.

6N., R 20 W., G&S R.M., and described by the metes and bounds as follows, to-wit:

Beginning at Corner No. 1, which is not set; Whence a Witness Corner bears East 680 feet;
Thence, East 300 feet to the North End Center, which is not set; Whence a Witness Corner bears East 380 feet;
Thence, East 300 feet to Corner 2, which is not set; Whence a Witness Corner bears East 80 feet;
Thence, South 1500 feet to Corner 3, where the Location Notice is posted; Whence the N.W. Corner of Section 13, T6N., R 20 W., bears S 04° 34' E, 7524 feet;
Thence, West 300 feet to the South End Center;
Thence, West 300 feet to Corner 4, which is not set; Whence a Witness Corner bears East 200 feet;
Thence, North 1500 feet to Corner 1, the point of beginning.



A MC 164418

1" = 500'

RECEIVED
B.L.M. STATE OFFICE

APR 26 1982

07:45 A.M.
PHOENIX, ARIZONA

Said lode was located on February 25, 1982

Dated: March 10, 1982

Brad Wellington Agent
Amoco Minerals Company
7000 S. Yosemite
Englewood, CO 80155

DKT 1276 PAGE 354

INDEXED
MICROFILMED

STATE OF ARIZONA

County of Yuma

SS.

07624

I hereby certify that the within instrument was filed and recorded

at the request of

Amoco Minerals Co.

1982 APR 13 19 PM 2 47M.

Docket 1276

on page 349-354

Witness my hand and official seal
the day and year aforesaid.

GLENYS E. SCHMITT

County Recorder

By Charles L. Diller
300

7000 S. Yosemite St.
P.O. Box 3299
Englewood, CO. 80155
attn: Frederick L. Smith

RECEIVED
BLM. AZ STATE OFFICE
APR 26 1982
07:45 A.M.
PHOENIX, ARIZONA
BLM. REC'D

DKT 1308 FILE 961

MICROFILMED

STATE OF ARIZONA

County of Yuma

ss. 22554

I hereby certify that the within instrument was filed and recorded

at the request of Amoco
Metals Company

1982 NOV 15 PM 9 1 06 M.

Docket 1308

on page 953-961

Witness my hand and official seal
the day and year aforesaid.

GLENYS E. SCHMITT

County Recorder

Elizabeth A. Burton

8.00

1.00

P.O. Box 3299

Englewood, Colo.

80151

INDEXED

RECEIVED
B.L.M. AZ STATE OFFICE

NOV 26 1982

07:45 A.M.
PHOENIX, ARIZONA

ARIZONA

AMENDED AND ADDITIONAL CERTIFICATE OF LOCATION OF LOBE MINING CLAIM

THIS IS TO CERTIFY THAT Cyprus Mines Corporation, a corporation, owner of the Copperstone 163 Lode Mining Claim originally located on 2/25/82 and recorded in Book 1276, Page(s) 355 of La Paz County, Arizona, hereby amends, locates, and claims in compliance with all federal, state and local laws and customs applicable thereto the following described valuable lode or vein mineral deposit:

The name of this claim is the Copperstone 163 Lode Mining Claim. This claim is 1500 feet in length and 600 feet in width. The general course of this claim is North-South and it is situated in the Plomosa Mining District, La Paz County, Arizona. The monument at which this location notice is posted lies within the boundaries of the claim within approximately 25 feet of Corner No. 1. This claim runs from the location monument on which this notice is posted 1495 feet in a Southerly direction to the South end line and 5 feet in a Northerly direction to the North end line and is also marked by six monuments, one at each corner and one at the center of each end line of the claim, making the claim in the form of a parallelogram. The location monument at which this notice is posted is situated within Section 2, T. 6 North, R. 20 West, G.&S.R.M., and this claim encompasses portions of the quarter section, subdivision(s), Section(s), Township and Range as follows:

NE 1/4 & SE 1/4 of Section 2, T. 6 N., R. 20 W. G. & S. R. M.

The locality of this claim with reference to some natural object or permanent monument and additional information (if any) concerning its locality are as follows:

beginning at the Northwest corner of Section 13, T. 6 North R. 20 West, G.&S.R.M., thence north 9000 feet, and — feet to Corner No. 1; thence west 300 feet to the north End Center; thence west 300 feet to Corner No. 2; thence south 1500 feet to Corner No. 3; thence east 300 feet to the south End Center; thence east 300 feet to Corner No. 4; thence north 1500 feet to Corner No. 1.

This Certificate is prepared, posted, and recorded as an amendment of the original location for the purposes of appropriating under the Mining Law of 1872, as amended, and the laws of the State of Arizona all ground within the boundaries herein defined, and for the purpose of correcting any error, irregularity, omission, incompleteness or defect, if any, which may have existed or may exist in the original location or record thereof, and is made without waiver, abandonment or release of any rights acquired or held under or by virtue of said original location and to secure all the benefits of the mining law. In the event said original location is found to be void, or ineffective for any reason, then this location shall be an original location and this certificate an original certificate.

DATED AND POSTED on the ground the 3rd day of April, 1986.

RECEIVED

B.L.M. AZ STATE OFFICE

Locator(s) Cyprus Mines Corporation

JUN 13 1986

P. O. Box 3299

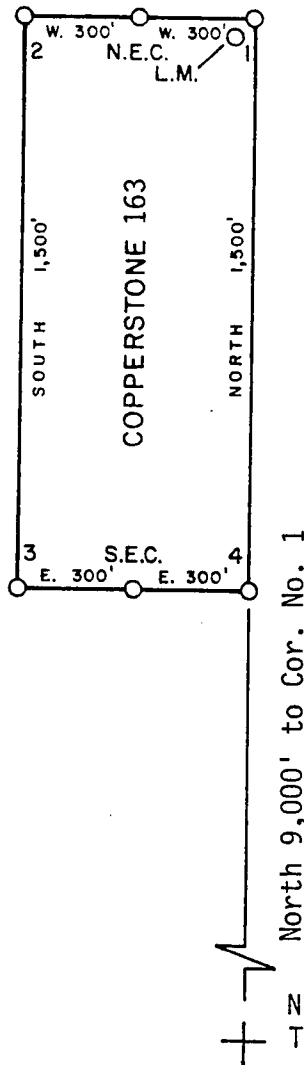
Englewood, Colorado 80155

By Robert B. B., Agent

7:45 A.M.
PHOENIX, ARIZONA

PLAT OF LOBE CLAIM


(To be Attached to Recorded Copy of Amended and Additional
Certificate of Location Pursuant to A. R. S. & 27-203)



1. Name of Claim Copperstone 163
2. Type of Claim Lode
3. The Claim is located in Sections 2, Township 6N, Range 20W, G. & S. R. M.
4. Scale: 1" = 500'
5. The Claim is situated in La Paz, County, Arizona.
6. Type of corner and location monuments used: 4" diameter P.V.C.

Instructions for Completion:

- RECEIVED**
B.L.M. AZ STATE OFFICE
JUN 13 1986
PHOENIX, ARIZONA
- (i) If land is surveyed, a corner of the claim must be tied by a course and distance to a monument of the Public Land Survey; if the land is unsurveyed, a corner must be tied by course and distance to an established survey monument of a United States Government Agency or a United States Mineral Monument; if no such monuments are available, one corner of the claim must be tied by course and distance to some prominent natural object or other permanent monument as shown on Plat.
 - (ii) North arrow must be shown on Plat.
 - (iii) Bearing and distances between corners must be shown on Plat.



RECORDED IN OFFICIAL RECORDS OF LA PAZ COUNTY, ARIZONA	
MAY 12 11 38 AM '86	
Lois K. Hesse, COUNTY RECORDER	
FEE 5-	PGS 3-3

INDEXED

MICROFILMED

KNOW ALL MEN BY THESE PRESENTS That Brad Kelington, as Agent for Amoco Minerals Company

has located the Copperstone 163 Lode Mining Claim, and by this certificate, and by right of discovery and location, claim 1500 feet, linear and horizontal measurement along the vein thereof, with all its dips, angles and variations as allowed by law, 600 feet on said vein running WEST from the discovery notice and 1500 feet running SOUTH from the discovery notice, and all veins, lodes, ledges, deposits and surface ground within the lines of said claim, situated in the Plamosa Mining District, County of Yuma and State of Arizona, located in the NE 1/4, SE 1/4, SEC. 2, T. 6N., R. 20W., G&S P.M., and described by the metes and bounds as follows, to-wit:

Beginning at Corner No. 1; Whence the N.W. Corner of Section 13, T6N., R 20W., bears SOUTH, 9000 feet;

Thence, West 300 feet to the North End Center;

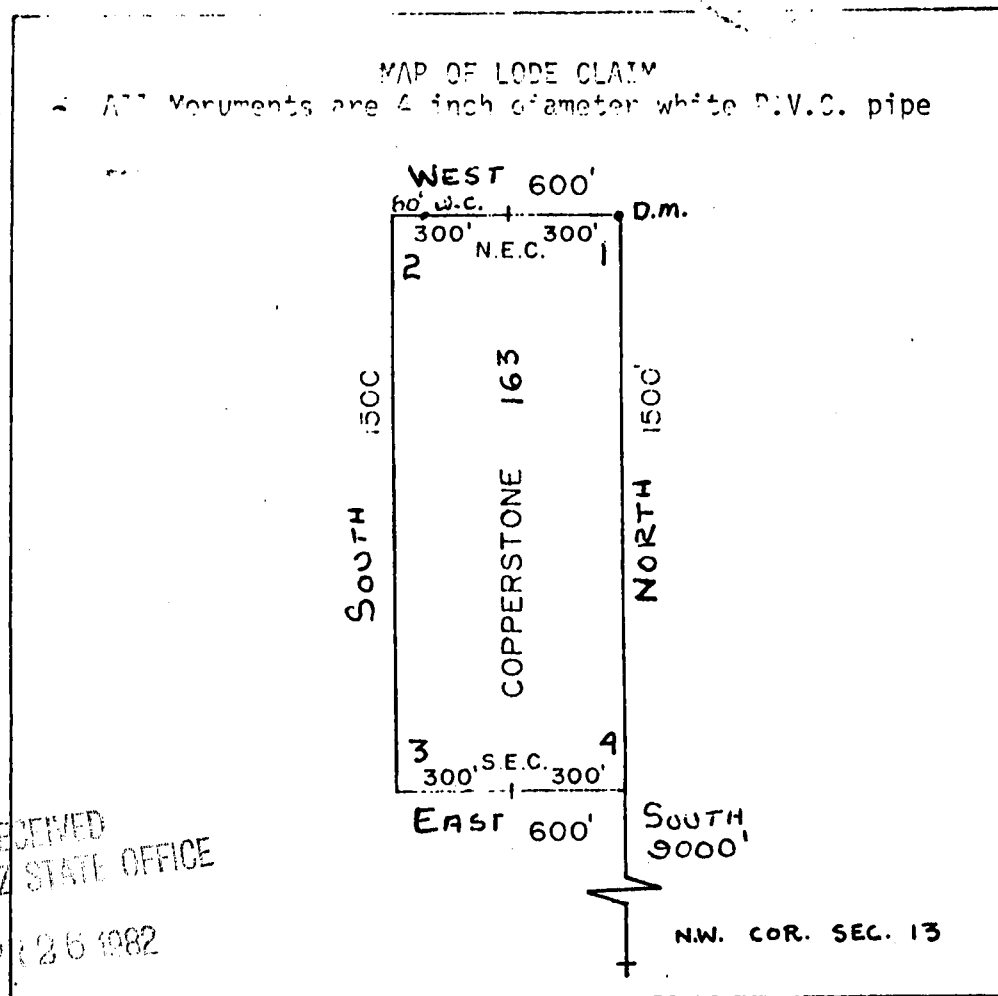
Thence, West 300 feet to Corner 2, which is not set; Whence a Witness Corner bears East 80 feet;

Thence, South 1500 feet to Corner 3;

Thence, East 300 feet to the South End Center;

Thence, East 300 feet to Corner 4;

Thence, North 1500 feet to Corner 1, the point of beginning.



RECEIVED
B.L.M. AZ STATE OFFICE

APR 26 1982

07:45 A.M.
PHOENIX, ARIZONA



A MC 164419

Said lode was located on February 25, 1932

Dated: March 10, 1982

Brad Kelington
Agent
Amoco Minerals Company
7000 S. Yosemite
Englewood, CO 80155

INDEXED

State of Arizona
County of Yuma

07625

I hereby certify that the within instrument
was filed and recorded at the request of

Amara Mining Co.

1982 APR 13 PM 2 47

Docket 1276

Page 355-356

Witness my hand and official seal the day
and year aforesaid.


GLENYS E. SCHMITT

County Recorder

D. Watson

Deputy Recorder

3.00



MICROFILMED

AMENDED AND ADDITIONAL CERTIFICATE OF LOCATION OF LODE MINING CLAIM

THIS IS TO CERTIFY THAT Cyprus Mines Corporation, a corporation, owner of the Copperstone 164 Lode Mining Claim originally located on 2/25/82 and recorded in Book 1276, Page(s) 357 of La Paz County, Arizona, hereby amends, locates, and claims in compliance with all federal, state and local laws and customs applicable thereto the following described valuable lode or vein mineral deposit:

The name of this claim is the Copperstone 164 Lode Mining Claim.

This claim is 1500 feet in length and 600 feet in width. The general course of this claim is North-South and it is situated in the Plomosa Mining District, La Paz County, Arizona. The monument at which this location notice is posted lies within the boundaries of the claim within approximately 25 feet of Corner No. 1. This claim runs from the location monument on which this notice is posted 1495 feet in a Southerly direction to the South end line and 5 feet in a Northerly direction to the North end line and is also marked by six monuments, one at each corner and one at the center of each end line of the claim, making the claim in the form of a parallelogram. The location monument at which this notice is posted is situated within Section 1, T. 6 North, R. 20 West, G.&S.R.M., and this claim encompasses portions of the quarter section, subdivision(s), Section(s), Township and Range as follows:

Section 1: NW 1/4 & SW 1/4, T. 6 N., R. 20 W., G. & S. R. M.

The locality of this claim with reference to some natural object or permanent monument and additional information (if any) concerning its locality are as follows:

beginning at the Northwest corner of Section 13, T. 6 North R. 20 West, G.&S.R.M., thence North 9000 feet, and — feet to Corner No. 1;
thence East 300 feet to the North End Center;
thence East 300 feet to Corner No. 2;
thence South 1500 feet to Corner No. 3;
thence West 300 feet to the South End Center;
thence West 300 feet to Corner No. 4;
thence North 1500 feet to Corner No. 1.

This Certificate is prepared, posted, and recorded as an amendment of the original location for the purposes of appropriating under the Mining Law of 1872, as amended, and the laws of the State of Arizona all ground within the boundaries herein defined, and for the purpose of correcting any error, irregularity, omission, incompleteness or defect, if any, which may have existed or may exist in the original location or record thereof, and is made without waiver, abandonment or release of any rights acquired or held under or by virtue of said original location and to secure all the benefits of the mining law. In the event said original location is found to be void, or ineffective for any reason, then this location shall be an original location and this certificate an original certificate.

DATED AND POSTED on the ground the 3rd day of April, 1986.

RECEIVED

B.L.M. AZ STATE OFFICE

Locator(s) Cyprus Mines Corporation

JUN 13 1986

P. O. Box 3299

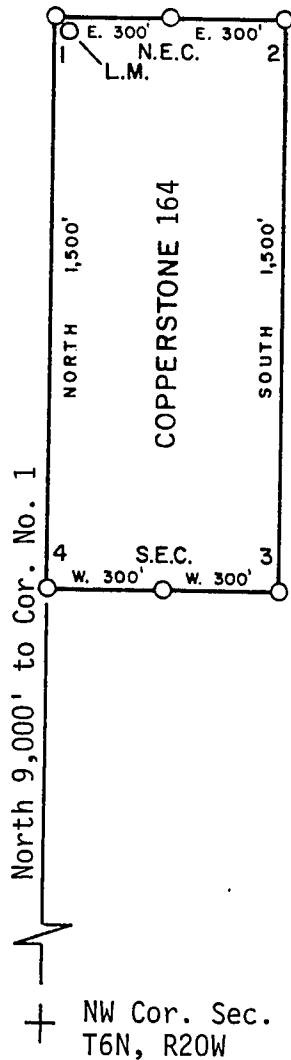
Englewood, Colorado 80155

7:45 A.M.
PHOENIX, ARIZONA

By James R. [Signature], Agent

PLAT OF LODE CLAIM

(To be Attached to Recorded Copy of Amended and Additional
Certificate of Location Pursuant to A. R. S. & 27-203)



1. Name of Claim Copperstone 164
2. Type of Claim Lode
3. The Claim is located in Sections 1, Township 6N, Range 20W, G. & S. R. M.
4. Scale: 1" = 500'
5. The Claim is situated in La Paz, County, Arizona.
6. Type of corner and location monuments used: 4" diameter P.V.C.

Instructions for Completion:

- (i) If land is surveyed, a corner of the claim must be tied by a course and distance to a monument of the Public Land Survey; if the land is unsurveyed, a corner must be tied by course and distance to an established survey monument of a United States Government Agency or a United States Mineral Monument; if no such monuments are available, one corner of the claim must be tied by course and distance to some prominent natural object or other permanent monument as shown on Plat.

- (ii) North arrow must be shown on Plat.

- (iii) Bearing and distances between corners must be shown on Plat.

RECEIVED
B.L.M. AZ STATE OFFICE

JUN 13 1986

PHOENIX, AZ



RECORDED IN OFFICIAL RECORDS OF LA PAZ COUNTY, ARIZONA	
MAY 12 11 38 AM '86	
Lois K. Hesse, COUNTY RECORDER	
FEE 5-	PGS 3-3


INDEXED
MICROFILMED

KNOW ALL MEN BY THESE PRESENTS that Brad Wellington, as Agent for Amoco Minerals Company

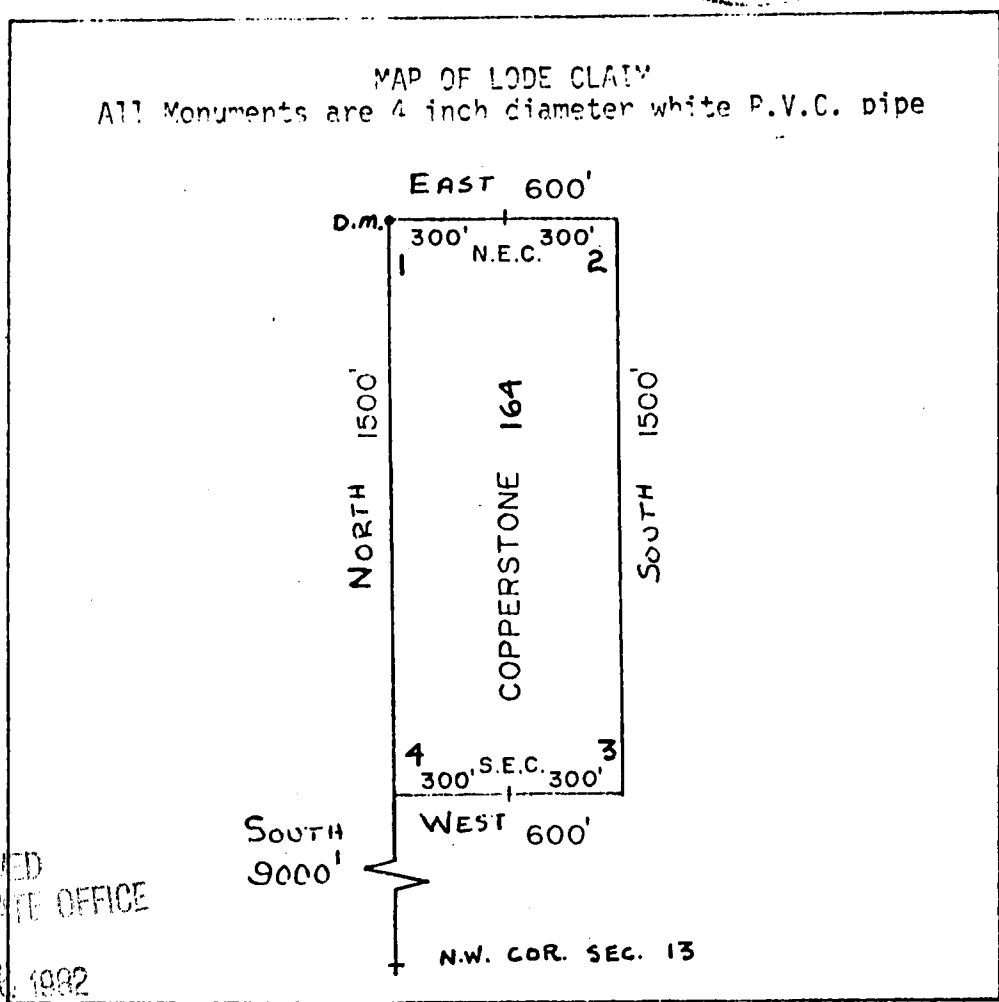
has located the Copperstone 164 lode Mining Claim, and by this certificate, and by right of discovery and location, claim 1500 feet, linear and horizontal measurement along the vein thereof, with all its dips, angles and variations as allowed by law, 600 feet on said vein running EAST from the discovery notice and 1500 feet running SOUTH from the discovery notice, and all veins, lodes, ledges, deposits and surface ground within the lines of said claim, situated in the Plamosa Mining District, County of Yuma and State of Arizona, located in the NW 1/4, SW 1/4, SEC. 1,

T 6N., R 20W., G&S R.M., and described by the metes and bounds as follows, to-wit:

Beginning at Corner No. 1; Whence the N.W. Corner of Section 13, T6N., R 20W., bears SOUTH, 9,000 feet;
 Thence, EAST 300 feet to the NORTH End Center;
 Thence, EAST 300 feet to Corner 2;
 Thence, SOUTH 1500 feet to Corner 3;
 Thence, WEST 300 feet to the SOUTH End Center;
 Thence, WEST 300 feet to Corner 4;
 Thence, NORTH 1500 feet to Corner 1, the point of beginning.



A MC 164420



1" = 500'

RECEIVED
 B.L.M. AZ STATE OFFICE
 APR 21 1982

07:45 A.M.
 PHOENIX, ARIZONA

Said lode was located on February 25, 1982
 Dated: March 10, 1982

Brad Wellington
 Agent
 Amoco Minerals Company
 7000 S. Yosemite
 Englewood, CO 80155

INDEXED

State of Arizona
County of Yuma

ss 07626

I hereby certify that the within instrument
was filed and recorded at the request of

Amoco Minerals Co

1982 APR 13 PM 2 47

Docket 1276

Page 357-358


Witness my hand and official seal the day
and year aforesaid.

GLENYS E. SCHMITT

County Recorder

D. Watson

Deputy Recorder



ARIZONA

AMENDED AND ADDITIONAL CERTIFICATE OF LOCATION OF LODE MINING CLAIM

THIS IS TO CERTIFY THAT Cyprus Mines Corporation, a corporation, owner of the Copperstone 165 Lode Mining Claim originally located on 2/25/62 and recorded in Book 1276, Page(s) 359 of La Paz County, Arizona, hereby amends, locates, and claims in compliance with all federal, state and local laws and customs applicable thereto the following described valuable lode or vein mineral deposit:

The name of this claim is the Copperstone 165 Lode Mining Claim.

This claim is 1500 feet in length and 600 feet in width. The general course of this claim is North-South and it is situated in the Plomosa Mining District, La Paz County, Arizona. The monument at which this location notice is posted lies within the boundaries of the claim within approximately 25 feet of Corner No. 1. This claim runs from the location monument on which this notice is posted 1495 feet in a Southerly direction to the south end line and 5 feet in a Northerly direction to the north end line and is also marked by six monuments, one at each corner and one at the center of each end line of the claim, making the claim in the form of a parallelogram. The location monument at which this notice is posted is situated within Section 1, T. 6 North, R. 20 West, G.&S.R.M., and this claim encompasses portions of the quarter section, subdivision(s), Section(s), Township and Range as follows:

Section 1: NW 1/4 & SW 1/4, T. 6 N., R. 20 W., G. & S. R. M.

The locality of this claim with reference to some natural object or permanent monument and additional information (if any) concerning its locality are as follows:

beginning at the Northwest corner of Section 13, T. 6 North R. 20 West, G.&S.R.M., thence North 9000 feet, and east 1200 feet to Corner No. 1; thence west 300 feet to the north End Center; thence west 300 feet to Corner No. 2; thence South 1500 feet to Corner No. 3; thence east 300 feet to the south End Center; thence east 300 feet to Corner No. 4; thence north 1500 feet to Corner No. 1.

This Certificate is prepared, posted, and recorded as an amendment of the original location for the purposes of appropriating under the Mining Law of 1872, as amended, and the laws of the State of Arizona all ground within the boundaries herein defined, and for the purpose of correcting any error, irregularity, omission, incompleteness or defect, if any, which may have existed or may exist in the original location or record thereof, and is made without waiver, abandonment or release of any rights acquired or held under or by virtue of said original location and to secure all the benefits of the mining law. In the event said original location is found to be void, or ineffective for any reason, then this location shall be an original location and this certificate an original certificate.

DATED AND POSTED on the ground the 3rd day of April, 1986.

RECEIVED
B.L.M. AZ STATE OFFICE

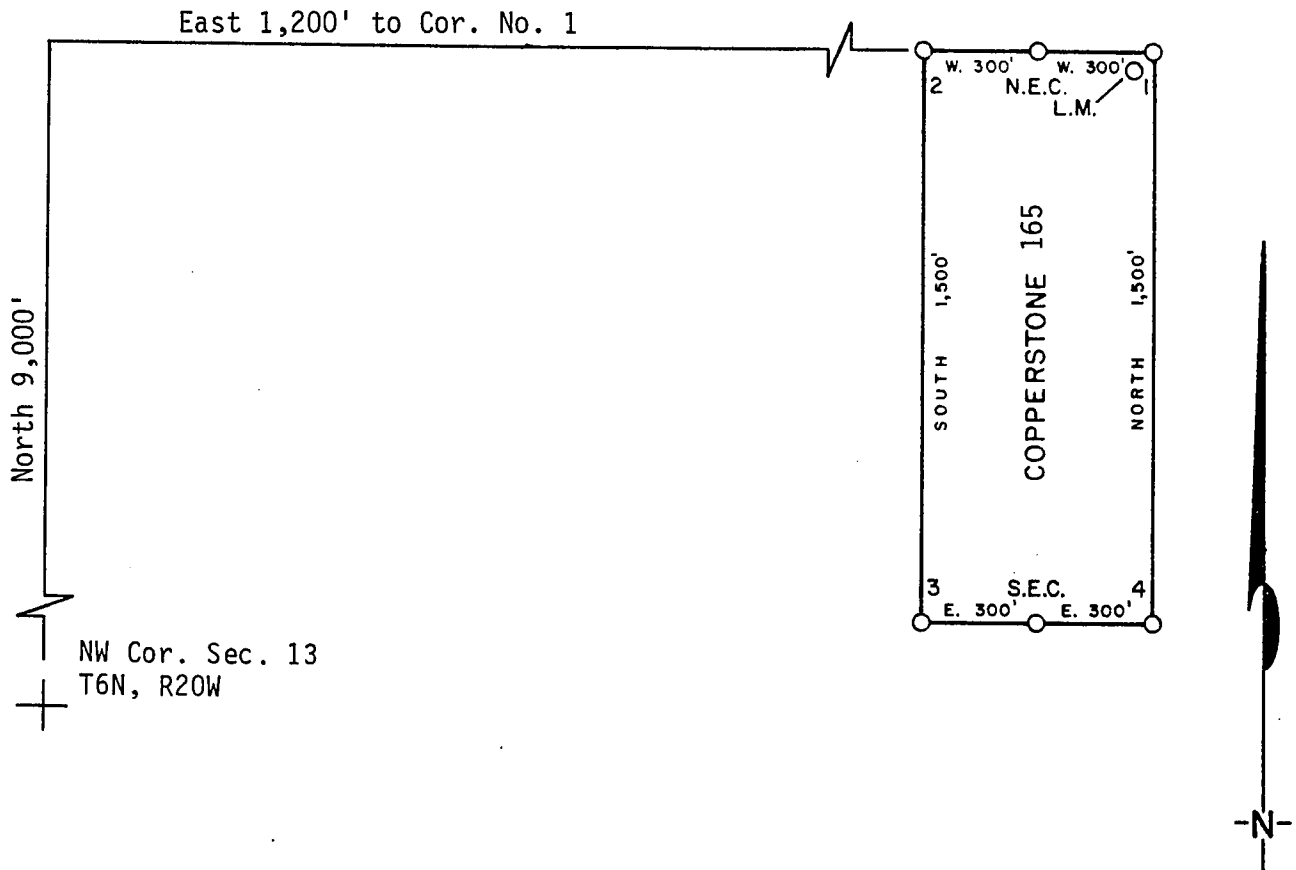
JUN 13 1986

1:45 A.M.
PHOENIX, ARIZONA

Locator(s) Cyprus Mines Corporation
P. O. Box 3299
Englewood, Colorado 80155
By Henry B. [Signature], Agent

PLAT OF LODE CLAIM


(To be Attached to Recorded Copy of Amended and Additional
Certificate of Location Pursuant to A. R. S. & 27-203)



1. Name of Claim Copperstone 165
2. Type of Claim Lode
3. The Claim is located in Sections 1, Township 6N,
Range 20W, G. & S. R. M.
4. Scale: 1" = 500'
5. The Claim is situated in La Paz, County, Arizona.
6. Type of corner and location monuments used: 4" diameter P.V.C.

Instructions for Completion:

- RECEIVED
B.L.M. AZ STATE OFFICE
JUN 13 1986
7:40
PHOENIX, Ariz
- (i) If land is surveyed, a corner of the claim must be tied by a course and distance to a monument of the Public Land Survey; if the land is unsurveyed, a corner must be tied by course and distance to an established survey monument of a United States Government Agency or a United States Mineral Monument; if no such monuments are available, one corner of the claim must be tied by course and distance to some prominent natural object or other permanent monument as shown on Plat.
 - (ii) North arrow must be shown on Plat.
 - (iii) Bearing and distances between corners must be shown on Plat.



86- 2426

RECORDED IN OFFICIAL RECORDS
OF LA PAZ COUNTY, ARIZONA

MAY 12 11 38 AM '86

Lois K. Hesse, COUNTY RECORDER

FEE 5- PGS 3-3

INDEXED
MICROFILMED

KNOW ALL MEN BY THESE PRESENTS that Brad Wellington, as Agent for Ampco Minerals Company has located the Copperstone 165 Lode Mining Claim, and by this certificate, and by right of discovery and location, claim 1500 feet, linear and horizontal measurement along the vein thereof, with all its dips, angles and variations as allowed by law, 600 feet on said vein running WEST from the discovery notice and 1500 feet running SOUTH from the discovery notice, and all veins, lodes, ledges, deposits and surface ground within the lines of said claim, situated in the Plamosa Mining District, County of Yuma and State of Arizona, located in the NW 1/4, SW 1/4, SEC. 13,

T 6N., R 20W., G&S R.M., and described by the metes and bounds as follows, to-wit:

Beginning at Corner No. 1; Whence the N.W. Corner of Section 13, T6N., R 20W., bears

S 07° 35' W, 9080 feet;

Thence, WEST

300 feet to the NORTH End Center;

Thence, WEST

300 feet to Corner 2;

Thence, SOUTH

1500 feet to Corner 3;

Thence, EAST

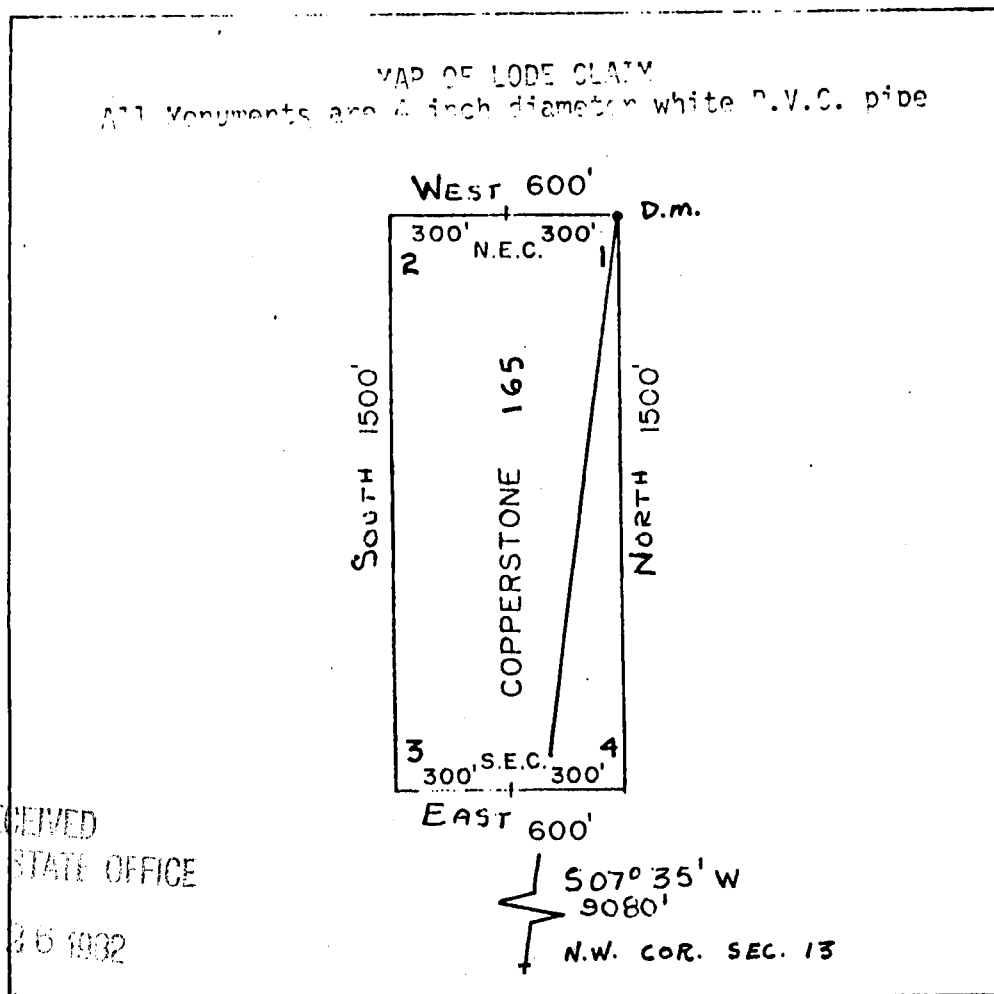
300 feet to the SOUTH End Center;

Thence, EAST

300 feet to Corner 4;

Thence, NORTH

1500 feet to Corner 1, the point of beginning.



RECEIVED
B.L.M. AZ STATE OFFICE

APR 25 1982

07:45 A.M.
PHOENIX, ARIZONA

Said lode was located on February 25, 1982

Dated: March 10, 1982

Brad Wellington
Agent
Ampco Minerals Company
7000 S. Yosemite
Englewood, CO 80155

A MC 164421

INDEXED

07627

State of Arizona
County of Yuma

I hereby certify that the within instrument
was filed and recorded at the request of

Amco Mineral Co

1982 APR 13 PM 2 47

Docket 1276

Page 359-360


Witness my hand and official seal the day
and year aforesaid.

GLENYS E. SCHMITT

[Signature]
County Recorder
Deputy Recorder

3.66

MICROFILMED



AMENDED AND ADDITIONAL CERTIFICATE OF LOCATION OF LOBE MINING CLAIM

THIS IS TO CERTIFY THAT Cyprus Mines Corporation, a corporation, owner of the Copperstone 166 Lode Mining Claim originally located on 2/25/82 and recorded in Book 1276, Page(s) 361 of La Paz County, Arizona, hereby amends, locates, and claims in compliance with all federal, state and local laws and customs applicable thereto the following described valuable lode or vein mineral deposit:

The name of this claim is the Copperstone 166 Lode Mining Claim. This claim is 1500 feet in length and 600 feet in width. The general course of this claim is North-South and it is situated in the Plomosa Mining District, La Paz County, Arizona. The monument at which this location notice is posted lies within the boundaries of the claim within approximately 25 feet of Corner No. 1. This claim runs from the location monument on which this notice is posted 1495 feet in a southerly direction to the south end line and 5 feet in a northerly direction to the north end line and is also marked by six monuments, one at each corner and one at the center of each end line of the claim, making the claim in the form of a parallelogram. The location monument at which this notice is posted is situated within Section 1, T. 6 North, R. 20 West, G.&S.R.M., and this claim encompasses portions of the quarter section, subdivision(s), Section(s), Township and Range as follows:

Section 1: NW 1/4 & SW 1/4, T. 6 N., R. 20 W., G. & S. R. M.

The locality of this claim with reference to some natural object or permanent monument and additional information (if any) concerning its locality are as follows:

beginning at the Northwest corner of Section 13, T. 6 North R. 20 West, G.&S.R.M., thence north 9000 feet, and east 1200 feet to Corner No. 1; thence east 300 feet to the north End Center; thence east 300 feet to Corner No. 2; thence south 1500 feet to Corner No. 3; thence west 300 feet to the south End Center; thence west 300 feet to Corner No. 4; thence North 1500 feet to Corner No. 1.

This Certificate is prepared, posted, and recorded as an amendment of the original location for the purposes of appropriating under the Mining Law of 1872, as amended, and the laws of the State of Arizona all ground within the boundaries herein defined, and for the purpose of correcting any error, irregularity, omission, incompleteness or defect, if any, which may have existed or may exist in the original location or record thereof, and is made without waiver, abandonment or release of any rights acquired or held under or by virtue of said original location and to secure all the benefits of the mining law. In the event said original location is found to be void, or ineffective for any reason, then this location shall be an original location and this certificate an original certificate.

DATED AND POSTED on the ground the 3rd day of April, 1986.

RECEIVED
B.L.M. AZ STATE OFFICE

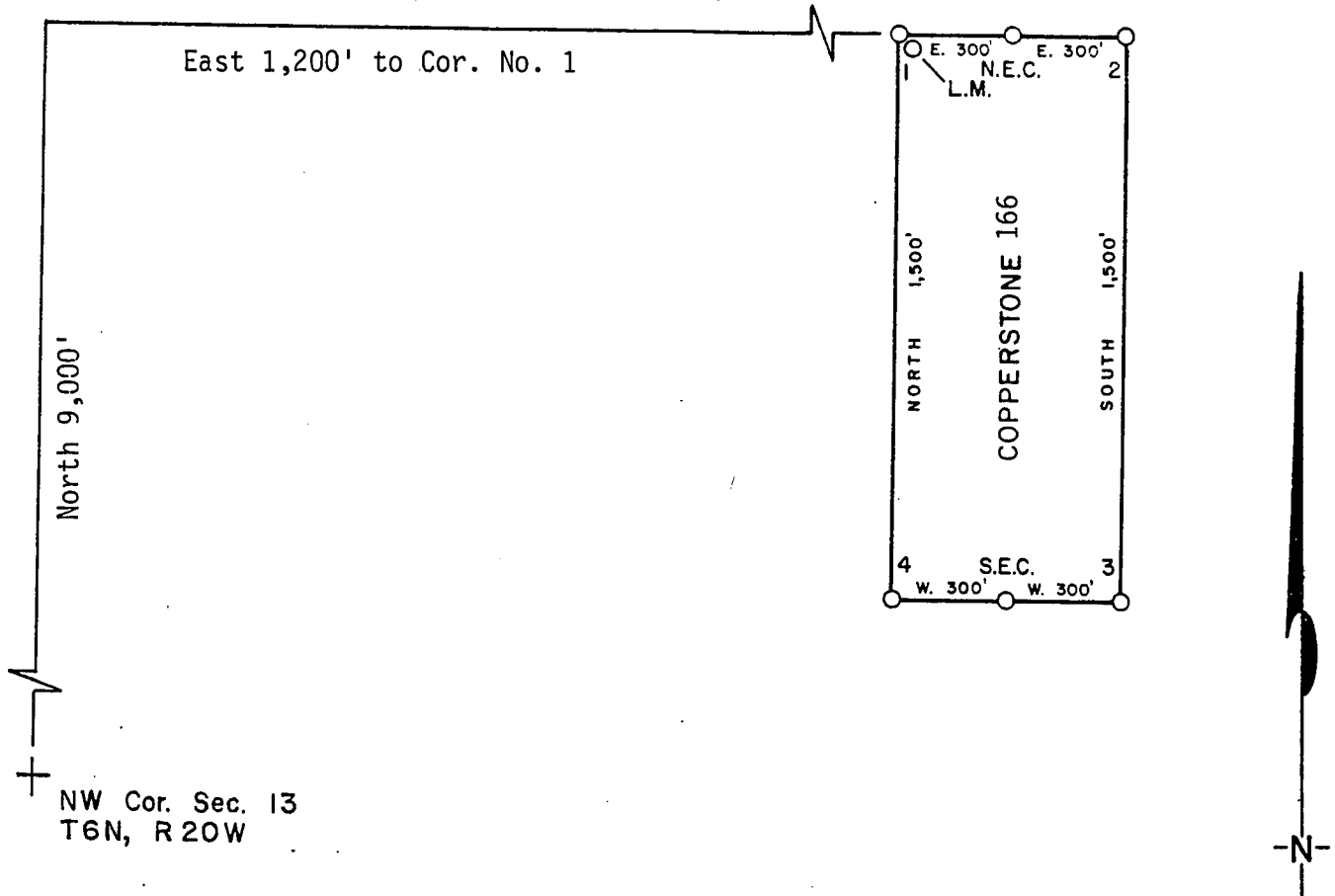
JUN 13 1986

1:45 A.M.
JENIX, ARIZO.

Locator(s) Cyprus Mines Corporation
P. O. Box 3299
Englewood, Colorado 80155
By Ham Ball, Agent

PLAT OF LODE CLAIM

(To be Attached to Recorded Copy of Amended and Additional
Certificate of Location Pursuant to A. R. S. & 27-203)



1. Name of Claim Copperstone 166
2. Type of Claim Lode
3. The Claim is located in Sections 1, Township 6N, Range 20W, G. & S. R. M.
4. Scale: 1" = 500'
5. The Claim is situated in La Paz, County, Arizona.
6. Type of corner and location monuments used: 4" diameter P.V.C.

Instructions for Completion:

(i) If land is surveyed, a corner of the claim must be tied by a course and distance to a monument of the Public Land Survey; if the land is unsurveyed, a corner must be tied by course and distance to an established survey monument of a United States Government Agency or a United States Mineral Monument; if no such monuments are available, one corner of the claim must be tied by course and distance to some prominent natural object or other permanent monument as shown on Plat.

(ii) North arrow must be shown on Plat.


(iii) Bearing and distances between corners must be shown on Plat.

RECEIVED
B.L.M. AZ STATE OFFICE

JUN 13 1986

7:45 A.M.
PHOENIX, ARIZONA

86- 2427



RECORDED IN OFFICIAL RECORDS
OF LA PAZ COUNTY, ARIZONA

MAY 12 11 38 AM '86

Lois K. Hesse, COUNTY RECORDER

FEE *5-* PGS *3-3*

INDEXED

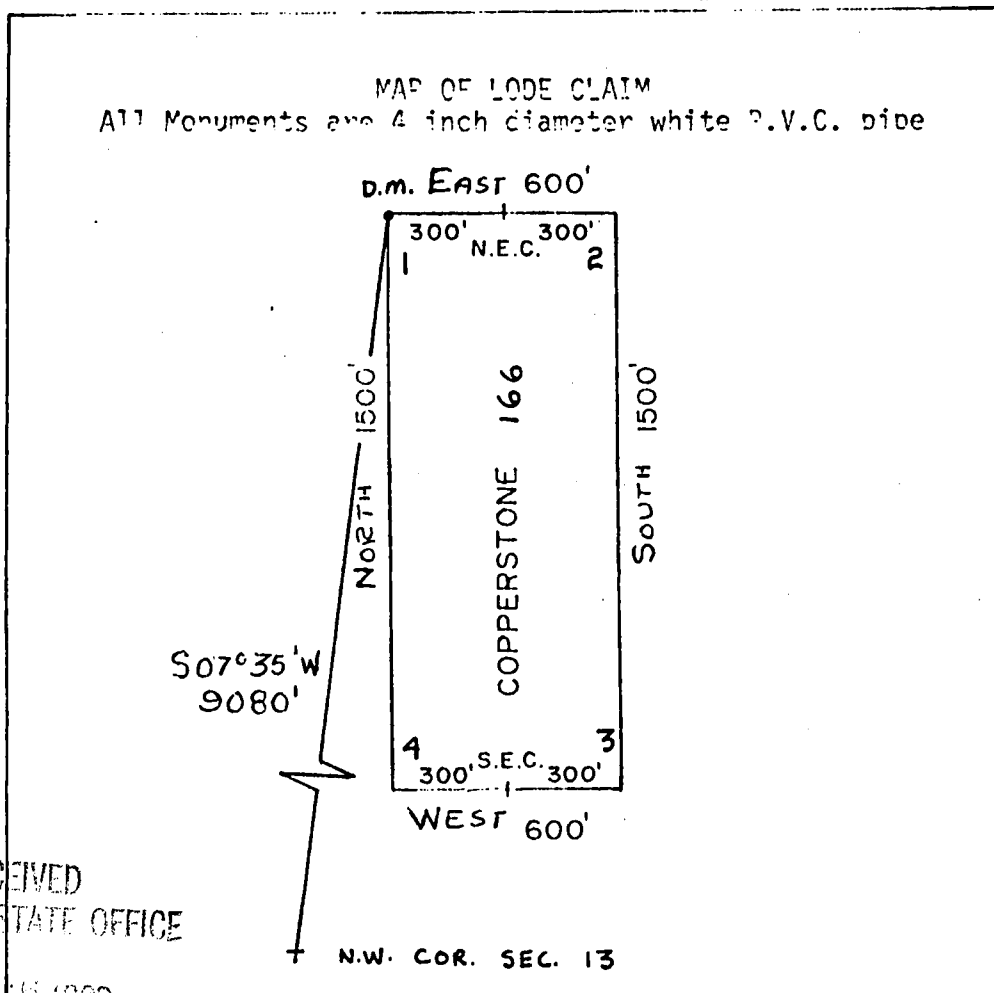
MICROFILMED

KNOW ALL MEN BY THESE PRESENTS, That Brad Wellington, as Agent for Amoco Minerals Company, has located the Copperstone 166 Lode Mining Claim, and by this certificate, and by right of discovery and location, claim 1500 feet, linear and horizontal measurement along the vein thereof, with all its dips, angles and variations as allowed by law, 600 feet on said vein running EAST from the discovery notice and 1500 feet running SOUTH from the discovery notice, and all veins, lodes, ledges, deposits and surface ground within the lines of said claim, situated in the Plamosa Mining District, County of Yuma and State of Arizona, located in the NW 1/4, SW 1/4, SEC. 1,

T 6N., R 20W., G&S R.M., and described by the metes and bounds as follows, to-wit:

Beginning at Corner No. 1; Whence the N.W. Corner of Section 13, T6N., R 20W., bears S 07° 35' W, 9080 feet;
 Thence, EAST 300 feet to the NORTH End Center;
 Thence, EAST 300 feet to Corner 2;
 Thence, SOUTH 1500 feet to Corner 3;
 Thence, WEST 300 feet to the SOUTH End Center;
 Thence, WEST 300 feet to Corner 4;
 Thence, NORTH 1500 feet to Corner 1, the point of beginning.

A MC 164422



RECEIVED
B.L.M. AZ STATE OFFICE

APR 24 1982

OVER 144
PHOENIX, ARIZONA

Said lode was located on February 25, 1982

Dated: March 10, 1982

Brad Wellington
 Agent
 Amoco Minerals Company
 7000 S. Yosemite
 Englewood, CO 80155

INDEXED

State of Arizona
County of Yuma

07628

I hereby certify that the within instrument
was filed and recorded at the request of

Amara Minerals Co

1982 APR 13 PM 2 47

Docket 1276


Page 361-362

Witness my hand and official seal the day
and year aforesaid.

GLENN E. SCHMITT

County Recorder

D. W. [Signature]
Deputy Recorder



ARIZONA

AMENDED AND ADDITIONAL CERTIFICATE OF LOCATION OF LODE MINING CLAIM

THIS IS TO CERTIFY THAT Cyprus Mines Corporation, a corporation, owner of the Copperstone 167 Lode Mining Claim originally located on 2/25/82 and recorded in Book 1276, Page(s) 363 of La Paz County, Arizona, hereby amends, locates, and claims in compliance with all federal, state and local laws and customs applicable thereto the following described valuable lode or vein mineral deposit:

The name of this claim is the Copperstone 167 Lode Mining Claim. This claim is 1500 feet in length and 600 feet in width. The general course of this claim is North-South and it is situated in the Plomosa Mining District, La Paz County, Arizona. The monument at which this location notice is posted lies within the boundaries of the claim within approximately 25 feet of Corner No. 1. This claim runs from the location monument on which this notice is posted 1495 feet in a southerly direction to the South end line and 5 feet in a northerly direction to the North end line and is also marked by six monuments, one at each corner and one at the center of each end line of the claim, making the claim in the form of a parallelogram. The location monument at which this notice is posted is situated within Section 1, T. 6 North, R. 20 West, G.&S.R.M., and this claim encompasses portions of the quarter section, subdivision(s), Section(s), Township and Range as follows:

Section 1: NW 1/4 & SW 1/4, T. 6 N., R. 20 W., G. & S. R. M.

The locality of this claim with reference to some natural object or permanent monument and additional information (if any) concerning its locality are as follows:

beginning at the Northwest corner of Section 13, T. 6 North R. 20 West, G.&S.R.M., thence north 9000 feet, and east 2400 feet to Corner No. 1; thence west 300 feet to the north End Center; thence west 300 feet to Corner No. 2; thence south 1500 feet to Corner No. 3; thence east 300 feet to the south End Center; thence east 300 feet to Corner No. 4; thence north 1500 feet to Corner No. 1.

This Certificate is prepared, posted, and recorded as an amendment of the original location for the purposes of appropriating under the Mining Law of 1872, as amended, and the laws of the State of Arizona all ground within the boundaries herein defined, and for the purpose of correcting any error, irregularity, omission, incompleteness or defect, if any, which may have existed or may exist in the original location or record thereof, and is made without waiver, abandonment or release of any rights acquired or held under or by virtue of said original location and to secure all the benefits of the mining law. In the event said original location is found to be void, or ineffective for any reason, then this location shall be an original location and this certificate an original certificate.

DATED AND POSTED on the ground the 3rd day of April, 1986.

RECEIVED
B.L.M. AZ STATE OFFICE

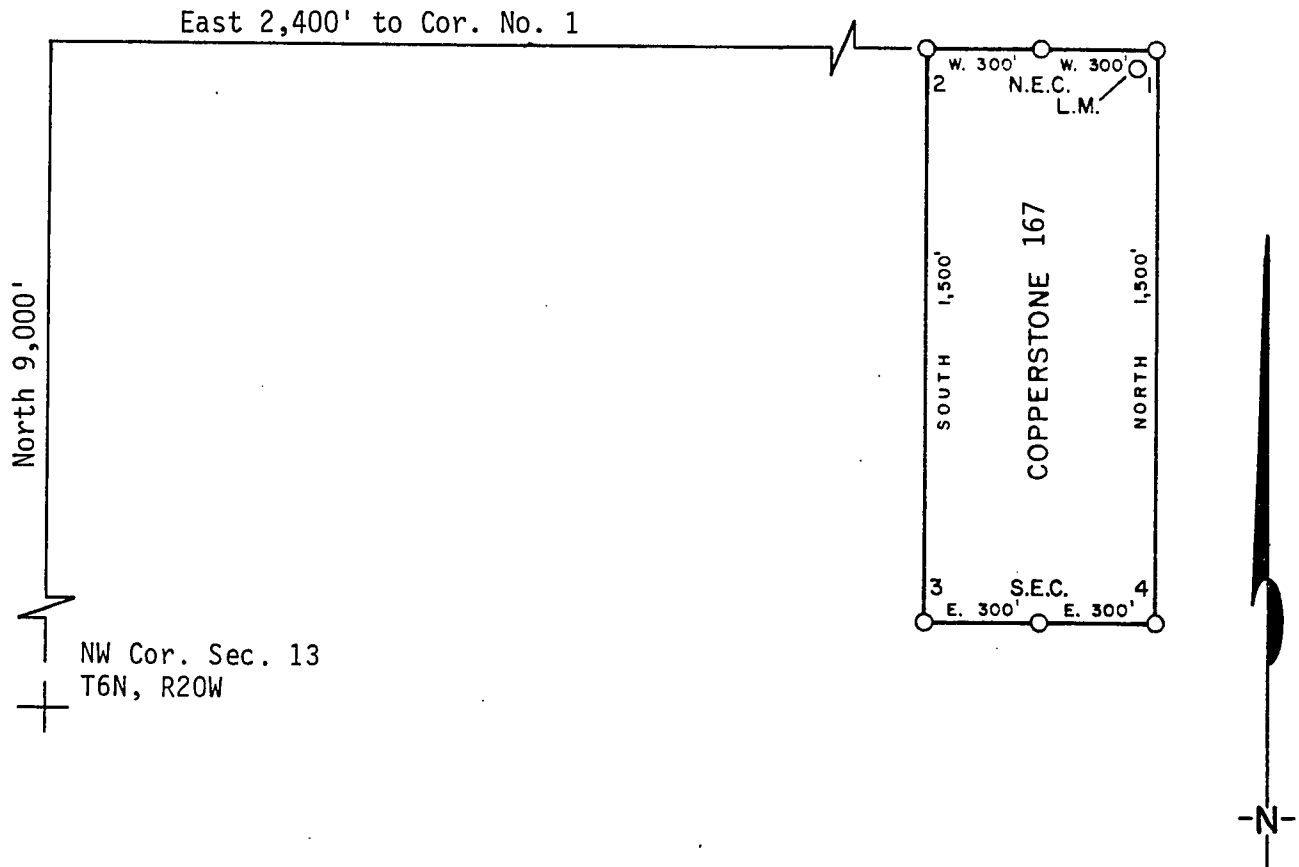
JUN 13 1986

1:45 A.M.
JENIX, ARIZONA

Locator(s) Cyprus Mines Corporation
P. O. Box 3299
Englewood, Colorado 80155
By [Signature], Agent

PLAT OF LOBE CLAIM

(To be Attached to Recorded Copy of Amended and Additional
Certificate of Location Pursuant to A. R. S. & 27-203)



1. Name of Claim Copperstone 167
2. Type of Claim Lode
3. The Claim is located in Sections 1, Township 6N, Range 20W, G. & S. R. M.
4. Scale: 1" = 500'
5. The Claim is situated in La Paz, County, Arizona.
6. Type of corner and location monuments used: 4" diameter P.V.C.

Instructions for Completion:

(i) If land is surveyed, a corner of the claim must be tied by a course and distance to a monument of the Public Land Survey; if the land is unsurveyed, a corner must be tied by course and distance to an established survey monument of a United States Government Agency or a United States Mineral Monument; if no such monuments are available, one corner of the claim must be tied by course and distance to some prominent natural object or other permanent monument as shown on Plat.

- (ii) North arrow must be shown on Plat.
(iii) Bearing and distances between corners must be shown on Plat.

RECEIVED
B.L.M. AZ STATE OFFICE

JUN 13 1986

PHOENIX, AZ

86- 2428



RECORDED IN OFFICIAL RECORDS OF LA PAZ COUNTY, ARIZONA	
MAY 12 11 38 AM '86	
Lois K. Hesse, COUNTY RECORDER	
FEE 5-	PGS 3-3

INDEXED

MICROFILMED

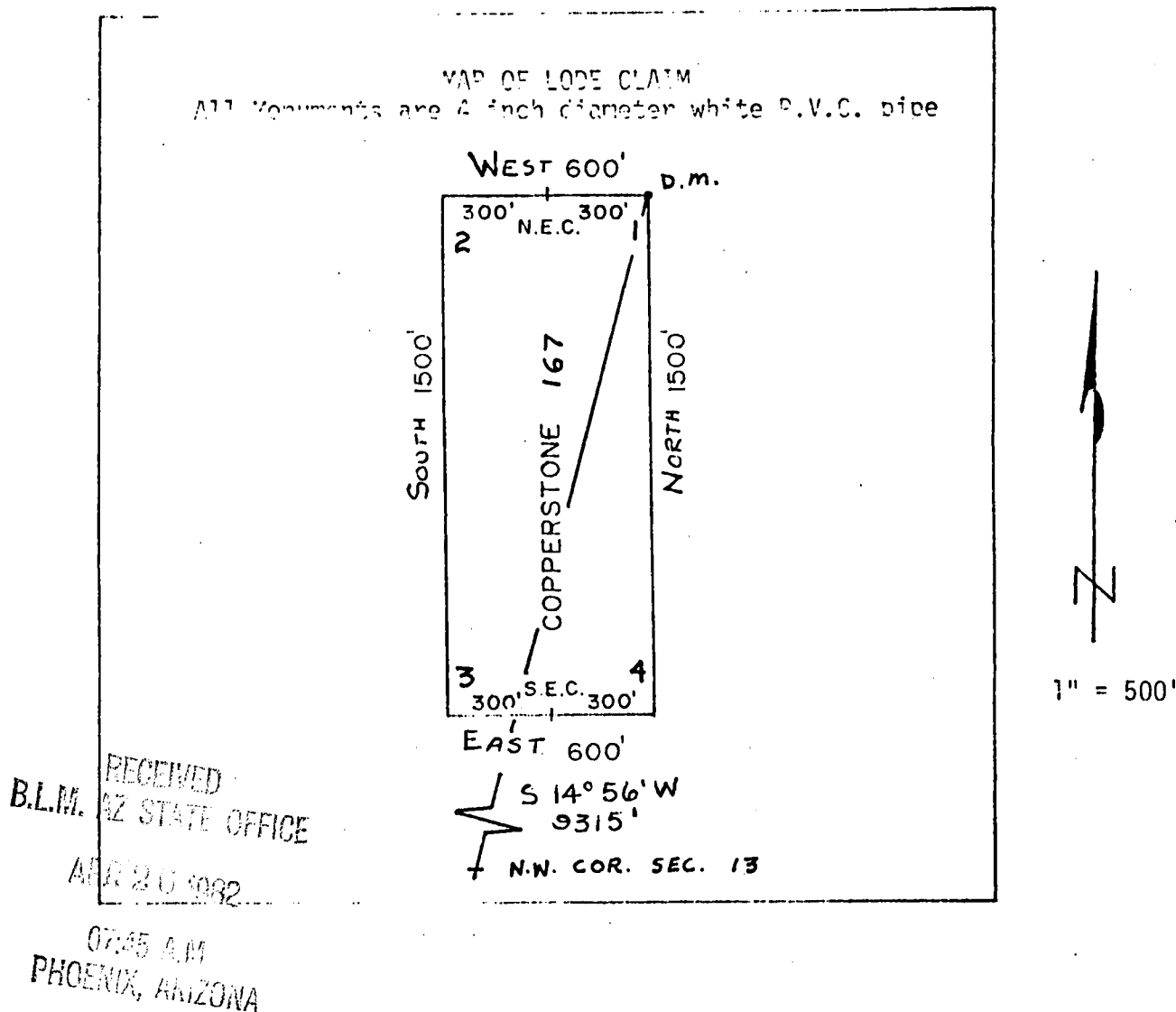
KNOW ALL MEN BY THESE PRESENTS that Brad Wellington, as Agent for Amoco Minerals Company

has located the Copperstone 167 Lode Mining Claim, and by this certificate, and by right of discovery and location, claim 1500 feet, linear and horizontal measurement along the vein thereof, with all its dips, angles and variations as allowed by law, 600 feet on said vein running WEST from the discovery notice and 1500 feet running SOUTH from the discovery notice, and all veins, lodes, ledges, deposits and surface ground within the lines of said claim, situated in the Plamosa Mining District, County of Yuma and State of Arizona, located in the NW 1/4, SW 1/4, SEC. 13,

T 6N., R 20W., G&S R.M., and described by the metes and bounds as follows, to-wit:

Beginning at Corner No. 1; Whence the N.W. Corner of Section 13, T6N., R 20W., bears S 14° 56' W, 9315 feet;
 Thence, WEST 300 feet to the NORTH End Center;
 Thence, WEST 300 feet to Corner 2;
 Thence, SOUTH 1500 feet to Corner 3;
 Thence, EAST 300 feet to the SOUTH End Center;
 Thence, EAST 300 feet to Corner 4;
 Thence, NORTH 1500 feet to Corner 1, the point of beginning.

A MC 164423



Said lode was located on February 25, 1982

Dated: March 10, 1982

Brad Wellington Agent
 Amoco Minerals Company
 7000 S. Yosemite
 Englewood, CO 80155

INDEXED

07629

State of Arizona
County of Yuma

I hereby certify that the within instrument
was filed and recorded at the request of

Ameco Minerals Co.

1982 APR 13 PM 2 47

Docket 1276


Page 363-364

Witness my hand and official seal the day
and year aforesaid.

GLENYS E. SCHMITT

County Recorder

D. Watson
Deputy Recorder



MICROFILMED

ARIZONA

AMENDED AND ADDITIONAL CERTIFICATE OF LOCATION OF LOBE MINING CLAIM

THIS IS TO CERTIFY THAT Cyprus Mines Corporation, a corporation, owner of the Copperstone 168 Lode Mining Claim originally located on 2/25/82 and recorded in Book 1276, Page(s) 365 of La Paz County, Arizona, hereby amends, locates, and claims in compliance with all federal, state and local laws and customs applicable thereto the following described valuable lode or vein mineral deposit:

The name of this claim is the Copperstone 168 Lode Mining Claim.

This claim is 1500 feet in length and 600 feet in width. The general course of this claim is North-South and it is situated in the Plomosa Mining District, La Paz County, Arizona. The monument at which this location notice is posted lies within the boundaries of the claim within approximately 25 feet of Corner No. 1. This claim runs from the location monument on which this notice is posted 1495 feet in a southerly direction to the South end line and 5 feet in a northerly direction to the North end line and is also marked by six monuments, one at each corner and one at the center of each end line of the claim, making the claim in the form of a parallelogram. The location monument at which this notice is posted is situated within Section 1, T. 6 North, R. 20 West, G.&S.R.M., and this claim encompasses portions of the quarter section, subdivision(s), Section(s), Township and Range as follows:

Section 1: NW 1/4, SW 1/4, NE 1/4, SE 1/4, T. 6 N. R. 20 W. G. & S. R. M.

The locality of this claim with reference to some natural object or permanent monument and additional information (if any) concerning its locality are as follows:

beginning at the Northwest corner of Section 13, T. 6 North R. 20 West, G.&S.R.M., thence North 9000 feet, and east 2400 feet to Corner No. 1; thence east 300 feet to the North End Center; thence east 300 feet to Corner No. 2; thence south 1500 feet to Corner No. 3; thence west 300 feet to the South End Center; thence west 300 feet to Corner No. 4; thence north 1500 feet to Corner No. 1.

This Certificate is prepared, posted, and recorded as an amendment of the original location for the purposes of appropriating under the Mining Law of 1872, as amended, and the laws of the State of Arizona all ground within the boundaries herein defined, and for the purpose of correcting any error, irregularity, omission, incompleteness or defect, if any, which may have existed or may exist in the original location or record thereof, and is made without waiver, abandonment or release of any rights acquired or held under or by virtue of said original location and to secure all the benefits of the mining law. In the event said original location is found to be void, or ineffective for any reason, then this location shall be an original location and this certificate an original certificate.

DATED AND POSTED on the ground the 3rd day of April, 1986.

RECEIVED

B.L.M. AZ STATE OFFICE

Locator(s) Cyprus Mines Corporation

JUN 13 1986

P. O. Box 3299

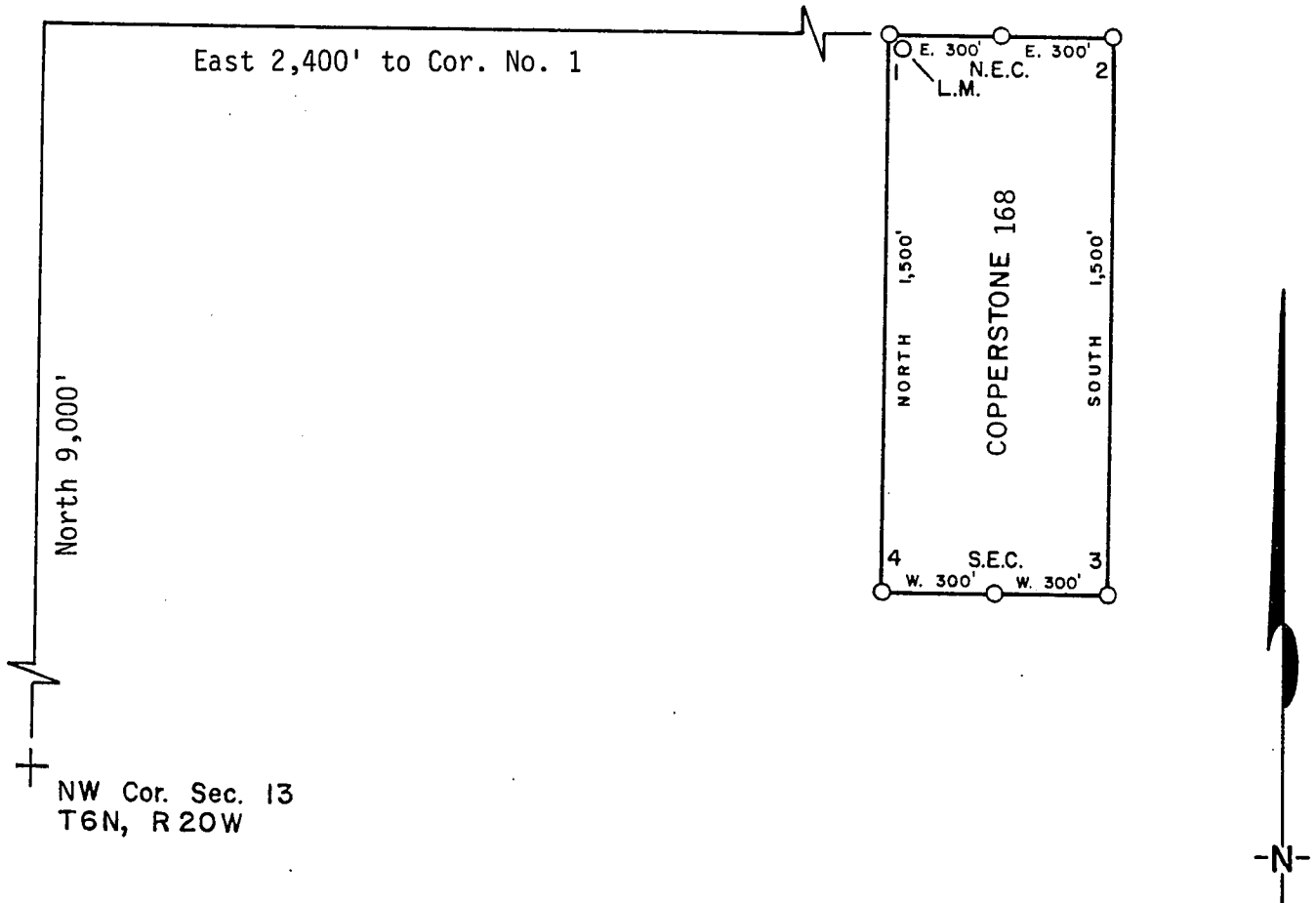
Englewood, Colorado 80155

By Harold B. Lee, Agent

1:40 A.M.
JENIX, ARIZONA

PLAT OF LODE CLAIM

(To be Attached to Recorded Copy of Amended and Additional
Certificate of Location Pursuant to A. R. S. & 27-203)



1. Name of Claim Copperstone 168
2. Type of Claim Lode
3. The Claim is located in Sections 1, Township 6N, Range 20W, G. & S. R. M.
4. Scale: 1" = 500'
5. The Claim is situated in La Paz, County, Arizona.
6. Type of corner and location monuments used: 4" diameter P.V.C.

Instructions for Completion:


- (i) If land is surveyed, a corner of the claim must be tied by a course and distance to a monument of the Public Land Survey; if the land is unsurveyed, a corner must be tied by course and distance to an established survey monument of a United States Government Agency or a United States Mineral Monument; if no such monuments are available, one corner of the claim must be tied by course and distance to some prominent natural object or other permanent monument as shown on Plat.

RECEIVED
B.L.M. AZ STATE OFFICE

JUN 13 1986

- (ii) North arrow must be shown on Plat.
- (iii) Bearing and distances between corners must be shown on Plat.

6- 2429



RECORDED IN OFFICIAL RECORDS
OF LA PAZ COUNTY, ARIZONA

MAY 12 11 38 AM '86

Lois K. Hesse, COUNTY RECORDER

FEE

5-

PGS

3.3

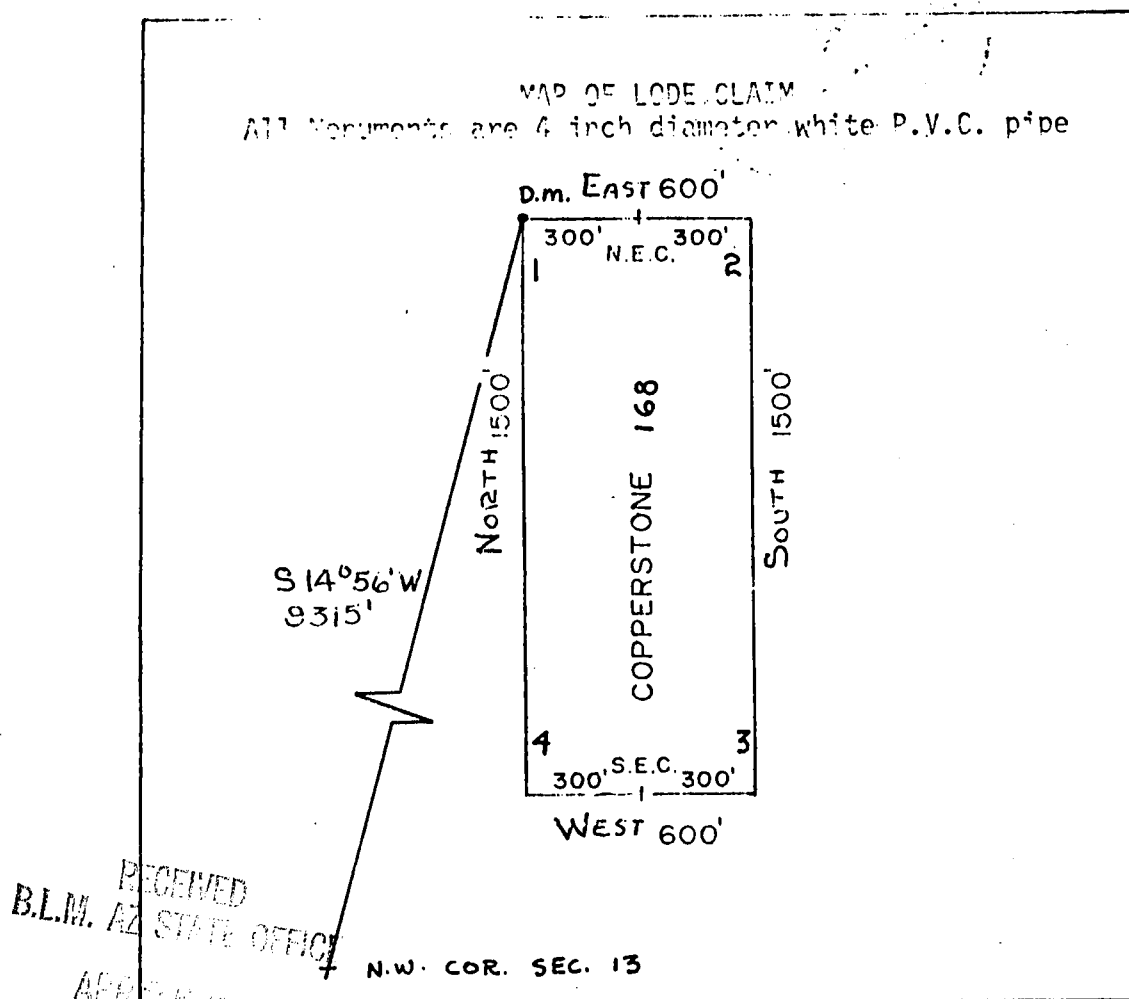
INDEXED

MICROFILMED

KNOW ALL MEN BY THESE PRESENTS, that Brad Jellington, as Agent for Amoco Minerals Company has located the Copperstone 168 Lode Mining Claim, and by this certificate, and by right of discovery and location, claim 1500 feet, linear and horizontal measurement along the vein thereof, with all its dips, angles and variations as allowed by law, 600 feet on said vein running EAST from the discovery notice and 1500 feet running SOUTH from the discovery notice, and all veins, lodes, ledges, deposits and surface ground within the lines of said claim, situated in the Plamosa Mining District, County of Yuma and State of Arizona, located in the NE, SE, SW, & NW 1/4, SEC. 1,

T 6N., R 20W., G&S R.M., and described by the metes and bounds as follows, to-wit:

Beginning at Corner No. 1; Whence the N.W. Corner of Section 13, T6N., R 20W., bears S 14° 56' W, 9315 feet;
 Thence, EAST 300 feet to the NORTH End Center;
 Thence, EAST 300 feet to Corner 2;
 Thence, SOUTH 1500 feet to Corner 3;
 Thence, SOUTH 300 feet to the SOUTH End Center;
 Thence, WEST 300 feet to Corner 4;
 Thence, WEST 1500 feet to Corner 1, the point of beginning.



RECEIVED
 B.L.M. AZ STATE OFFICE
 APR 25 1982

07:45 AM
 PHOENIX, ARIZONA

Said lode was located on February 25, 1982

Dated: March 10, 1982

Brad Jellington
 Amoco Minerals Company
 7000 S. Yosemite
 Englewood, CO 80155
 Agent

A MC 164424

INDEXED

State of Arizona
County of Yuma

07630

I hereby certify that the within instrument
was filed and recorded at the request of

Amerco Mining Co.

1982 APR 13 PM 2 47

Docket

Page


Witness my hand and official seal the day
and year aforesaid.

GLENYS E. SCHMITT

County Recorder

D. Watson
Deputy Recorder

MICROFILMED



ARIZONA

AMENDED AND ADDITIONAL CERTIFICATE OF LOCATION OF LOBE MINING CLAIM

THIS IS TO CERTIFY THAT Cyprus Mines Corporation, a corporation, owner of the Copperstone 169 Lode Mining Claim originally located on 2/25/36 and recorded in Book 1276, Page(s) 367 of La Paz County, Arizona, hereby amends, locates, and claims in compliance with all federal, state and local laws and customs applicable thereto the following described valuable lode or vein mineral deposit:

The name of this claim is the Copperstone 169 Lode Mining Claim. This claim is 1500 feet in length and 600 feet in width. The general course of this claim is North-South and it is situated in the Plomosa Mining District, La Paz County, Arizona. The monument at which this location notice is posted lies within the boundaries of the claim within approximately 25 feet of Corner No. 1. This claim runs from the location monument on which this notice is posted 1495 feet in a southerly direction to the South end line and 5 feet in a northerly direction to the North end line and is also marked by six monuments, one at each corner and one at the center of each end line of the claim, making the claim in the form of a parallelogram. The location monument at which this notice is posted is situated within Section 1, T. 6 North, R. 20 West, G.&S.R.M., and this claim encompasses portions of the quarter section, subdivision(s), Section(s), Township and Range as follows:

Section 1: NE 1/4 & SE 1/4, T. 6 N., R. 20 W., G. & S. R. M.

The locality of this claim with reference to some natural object or permanent monument and additional information (if any) concerning its locality are as follows:

beginning at the Northwest corner of Section 13, T. 6 North R. 20 West, G.&S.R.M., thence north 7000 feet, and 225' 3600 feet to Corner No. 1; thence West 300 feet to the north End Center; thence West 300 feet to Corner No. 2; thence South 1500 feet to Corner No. 3; thence 225' 300 feet to the South End Center; thence 225' 300 feet to Corner No. 4; thence north 1500 feet to Corner No. 1.

This Certificate is prepared, posted, and recorded as an amendment of the original location for the purposes of appropriating under the Mining Law of 1872, as amended, and the laws of the State of Arizona all ground within the boundaries herein defined, and for the purpose of correcting any error, irregularity, omission, incompleteness or defect, if any, which may have existed or may exist in the original location or record thereof, and is made without waiver, abandonment or release of any rights acquired or held under or by virtue of said original location and to secure all the benefits of the mining law. In the event said original location is found to be void, or ineffective for any reason, then this location shall be an original location and this certificate an original certificate.

DATED AND POSTED on the ground the 3rd day of April, 1986.

RECEIVED
B.L.M. AZ STATE OFFICE

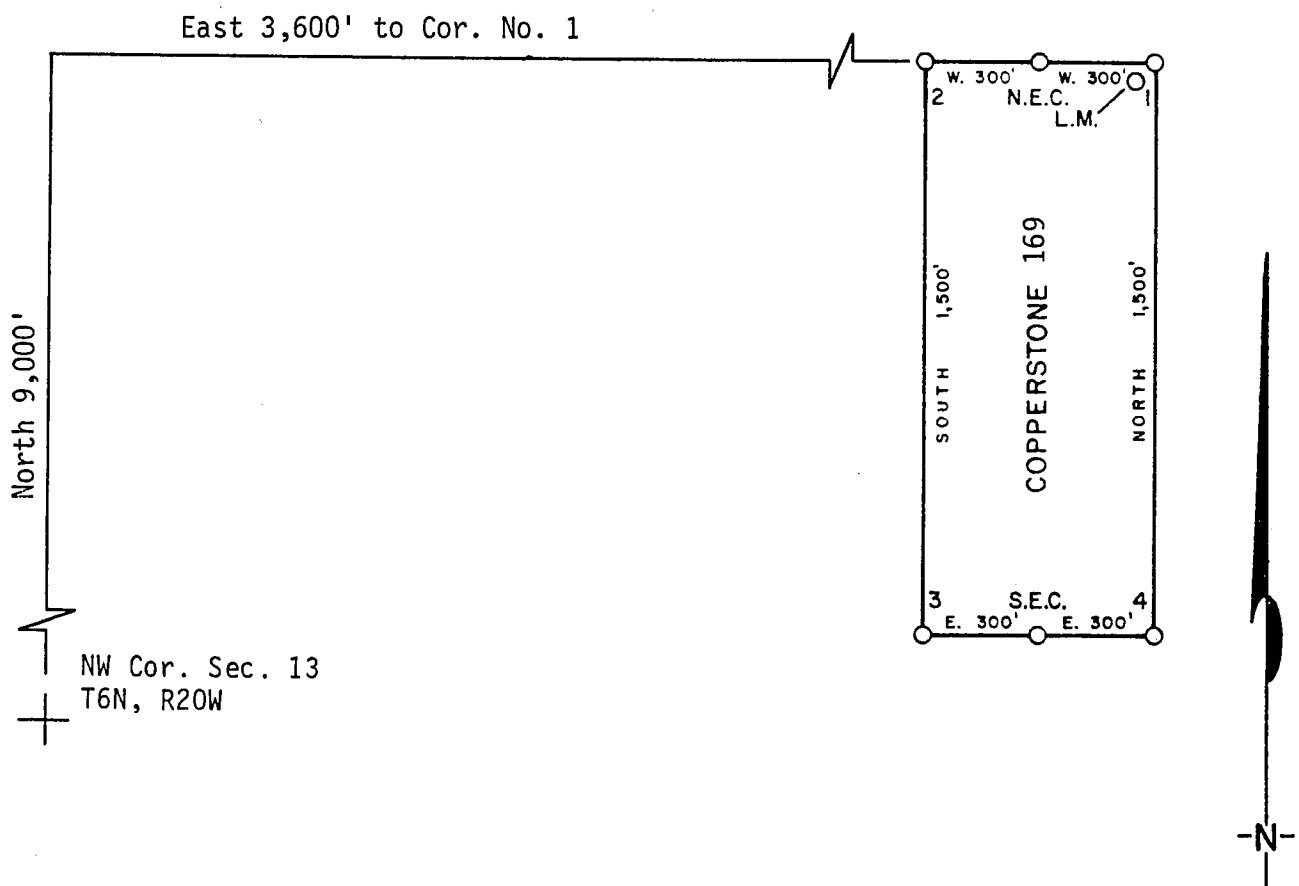
JUN 13 1986

7:45 A.M.
PHOENIX, ARIZONA

Locator(s) Cyprus Mines Corporation
P. O. Box 3299
Englewood, Colorado 80155
By [Signature], Agent

PLAT OF LODE CLAIM

(To be Attached to Recorded Copy of Amended and Additional
Certificate of Location Pursuant to A. R. S. & 27-203)




1. Name of Claim Copperstone 169
2. Type of Claim Lode
3. The Claim is located in Sections 1, Township 6N, Range 20W, G. & S. R. M.
4. Scale: 1" = 500'
5. The Claim is situated in La Paz, County, Arizona.
6. Type of corner and location monuments used: 4" diameter P.V.C.

Instructions for Completion:

- (i) If land is surveyed, a corner of the claim must be tied by a course and distance to a monument of the Public Land Survey; if the land is unsurveyed, a corner must be tied by course and distance to an established survey monument of a United States Government Agency or a United States Mineral Monument; if no such monuments are available, one corner of the claim must be tied by course and distance to some prominent natural object or other permanent monument as shown on Plat.
- (ii) North arrow must be shown on Plat.
- (iii) Bearing and distances between corners must be shown on Plat.

RECEIVED
B.L.M. AZ STATE OFFICE
JUN 13 1986
7:45
PHOENIX, A.

86- 2430



RECORDED IN OFFICIAL RECORDS OF LA PAZ COUNTY, ARIZONA	
MAY 12 11 38 AM '86	
Lois K. Hesse, COUNTY RECORDER	
FEE 5-	PGS 3-3

INDEXED

MICROFILMED

KNOW ALL MEN BY THESE PRESENTS that Brad Wellington, as Agent for Amoco Minerals Company

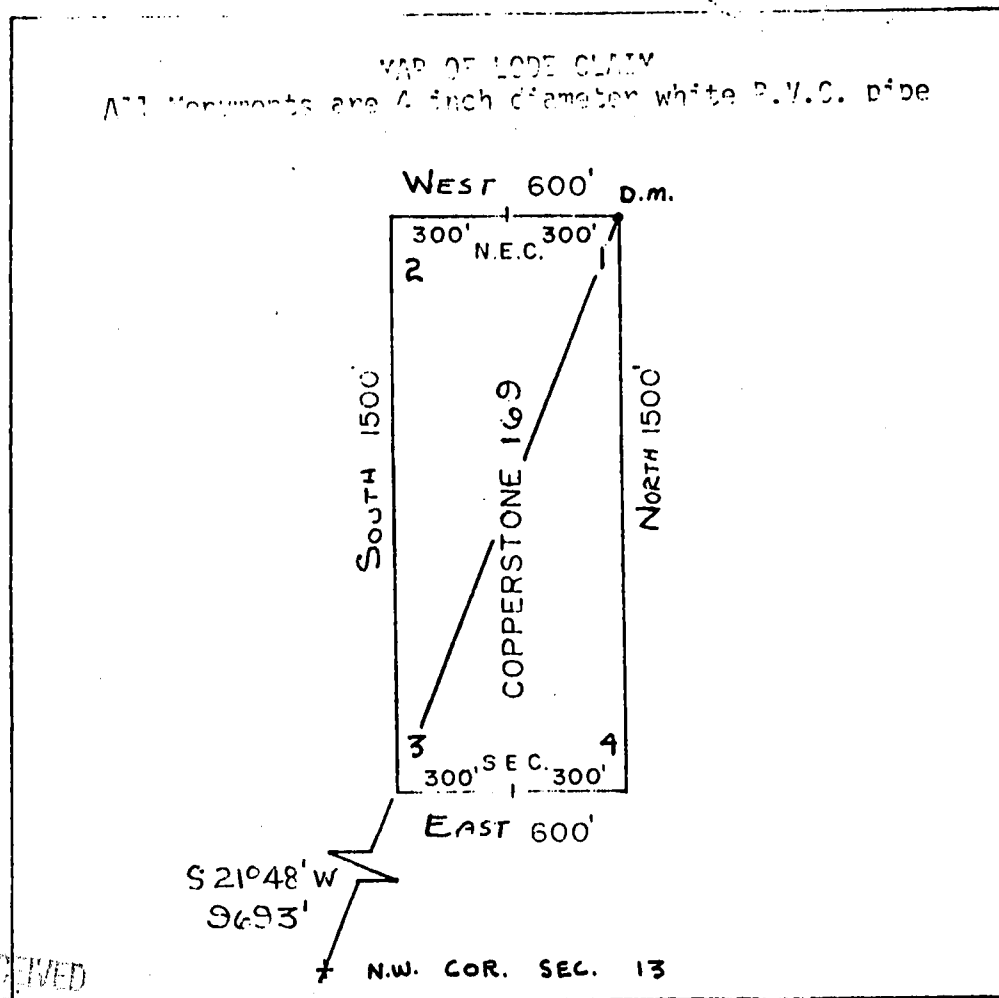
has located the Copperstone 169 Lode Mining Claim, and by this certificate, and by right of discovery and location, claim 1500 feet, linear and horizontal measurement along the vein thereof, with all its dips, angles and variations as allowed by law, 600 feet on said vein running WEST from the discovery notice and 1500 feet running SOUTH from the discovery notice, and all veins, lodes, ledges, deposits and surface ground within the lines of said claim, situated in the Plamosa Mining District, County of Yuma and State of Arizona, located in the NE + SE 1/4, SEC. 1,

T 6N., R 20W., G&S R.M., and described by the metes and bounds as follows, to-wit:

Beginning at Corner No. 1; Whence the N.W. Corner of Section 13, T6N., R 20W., bears S 21° 48' W, 9693 feet;

Thence, WEST	300 feet to the NORTH End Center;
Thence, WEST	300 feet to Corner 2;
Thence, SOUTH	1500 feet to Corner 3;
Thence, EAST	300 feet to the SOUTH End Center;
Thence, EAST	300 feet to Corner 4;
Thence, NORTH	1500 feet to Corner 1, the point of beginning.

A MC 164425



1" = 500'

RECEIVED
B.L.M. AZ STATE OFFICE

APR 26 1982

07:05 AM
PHOENIX, ARIZONA

Said lode was located on February 25, 1982

Dated: March 10, 1982

Brad Wellington Agent
Amoco Minerals Company
7000 S. Yosemite
Englewood, CO 80155

INDEXED

07631

State of Arizona
County of Yuma

I hereby certify that the within instrument
was filed and recorded at the request of

Amoco Minerals Co

1982 APR 13 PM 2 47

Docket

Page


367-368
Witness my hand and official seal the day
and year aforesaid.

GLENNYS E. SCHMITT

County Recorder

D. Watson
Deputy Recorder

3.00



MICROFILMED

ARIZONA

AMENDED AND ADDITIONAL CERTIFICATE OF LOCATION OF LOBE MINING CLAIM

THIS IS TO CERTIFY THAT Cyprus Mines Corporation, a corporation, owner of the Copperstone 170 Lode Mining Claim originally located on 2/25/82 and recorded in Book 1276, Page(s) 369 of La Paz County, Arizona, hereby amends, locates, and claims in compliance with all federal, state and local laws and customs applicable thereto the following described valuable lode or vein mineral deposit:

The name of this claim is the Copperstone 170 Lode Mining Claim. This claim is 1500 feet in length and 600 feet in width. The general course of this claim is North-South and it is situated in the Plomosa Mining District, La Paz County, Arizona. The monument at which this location notice is posted lies within the boundaries of the claim within approximately 25 feet of Corner No. 1. This claim runs from the location monument on which this notice is posted 1495 feet in a southwardly direction to the South end line and 5 feet in a northerly direction to the North end line and is also marked by six monuments, one at each corner and one at the center of each end line of the claim, making the claim in the form of a parallelogram. The location monument at which this notice is posted is situated within Section 1, T. 6 North, R. 20 West, G.&S.R.M., and this claim encompasses portions of the quarter section, subdivision(s), Section(s), Township and Range as follows:

Section 1: NE 1/4 & SE 1/4, T. 6 N., R. 20 W., G. & S. R. M.

The locality of this claim with reference to some natural object or permanent monument and additional information (if any) concerning its locality are as follows:

beginning at the Northwest corner of Section 13, T. 6 North R. 20 West, G.&S.R.M., thence north 9000 feet, and east 3600 feet to Corner No. 1; thence east 300 feet to the north End Center; thence east 300 feet to Corner No. 2; thence south 1500 feet to Corner No. 3; thence west 300 feet to the south End Center; thence west 300 feet to Corner No. 4; thence north 1500 feet to Corner No. 1.

This Certificate is prepared, posted, and recorded as an amendment of the original location for the purposes of appropriating under the Mining Law of 1872, as amended, and the laws of the State of Arizona all ground within the boundaries herein defined, and for the purpose of correcting any error, irregularity, omission, incompleteness or defect, if any, which may have existed or may exist in the original location or record thereof, and is made without waiver, abandonment or release of any rights acquired or held under or by virtue of said original location and to secure all the benefits of the mining law. In the event said original location is found to be void, or ineffective for any reason, then this location shall be an original location and this certificate an original certificate.

DATED AND POSTED on the ground the 3rd day of April, 1986.

RECEIVED
B.L.M. AZ STATE OFFICE

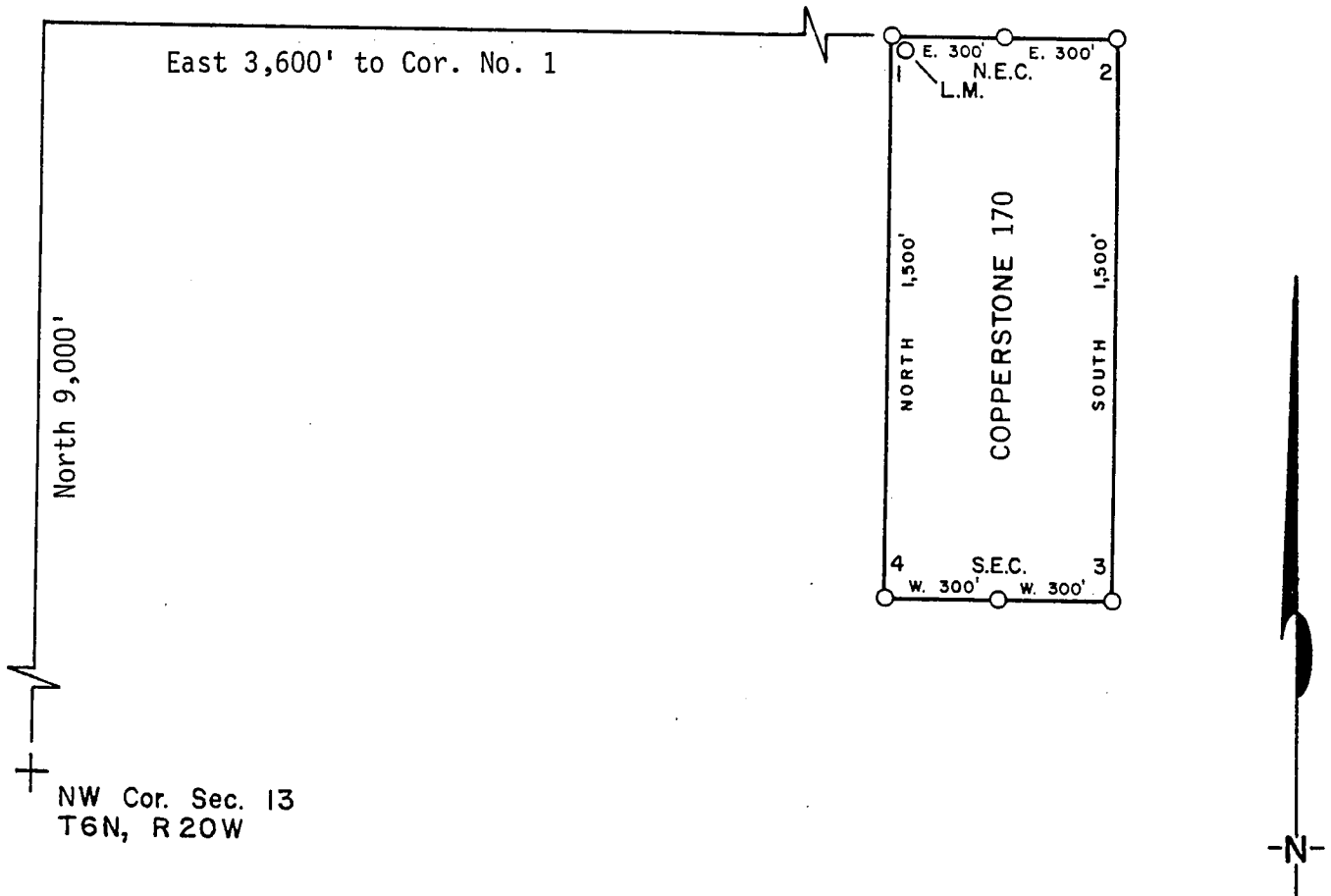
JUN 13 1986

7:45 A.M.
PHOENIX, ARIZONA

Locator(s) Cyprus Mines Corporation
P. O. Box 3299
Englewood, Colorado 80155
By [Signature], Agent

PLAT OF LOBE CLAIM

(To be Attached to Recorded Copy of Amended and Additional
Certificate of Location Pursuant to A. R. S. & 27-203)




1. Name of Claim Copperstone 170
2. Type of Claim Lode
3. The Claim is located in Sections 1, Township 6N, Range 20W, G. & S. R. M.
4. Scale: 1" = 500'
5. The Claim is situated in La Paz, County, Arizona.
6. Type of corner and location monuments used: 4" diameter P.V.C.

Instructions for Completion:

- RECEIVED
B.L.M. AZ STATE OFFICE
JUN 13 1986
7:45 A.M.
PHOENIX, ARIZONA
- (i) If land is surveyed, a corner of the claim must be tied by a course and distance to a monument of the Public Land Survey; if the land is unsurveyed, a corner must be tied by course and distance to an established survey monument of a United States Government Agency or a United States Mineral Monument; if no such monuments are available, one corner of the claim must be tied by course and distance to some prominent natural object or other permanent monument as shown on Plat.
 - (ii) North arrow must be shown on Plat.
 - (iii) Bearing and distances between corners must be shown on Plat.

867 2431



RECORDED IN OFFICIAL RECORDS
OF LA. PAZ COUNTY, ARIZONA

MAY 12 11 39 AM '86

Rois K. Hesse, COUNTY RECORDER

FEE

5 -

PGS

3-3

INDEXED
MICROFILMED

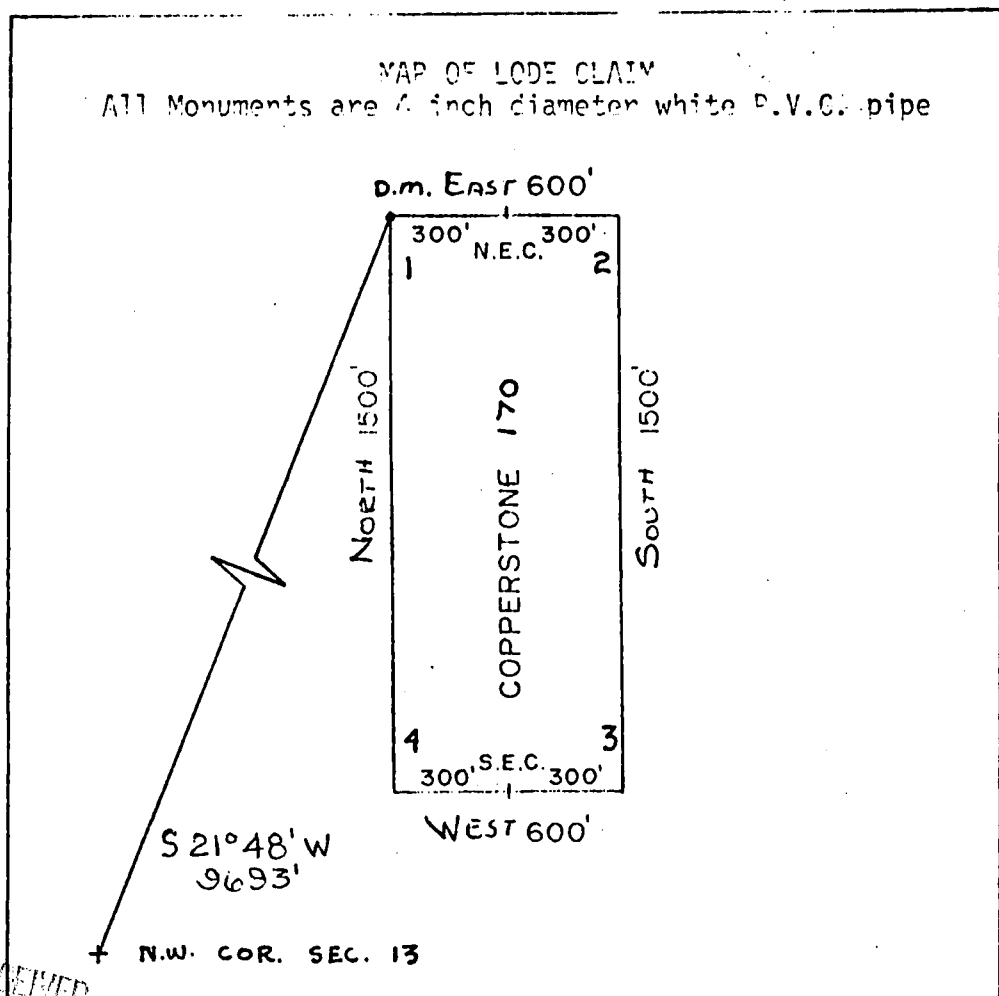
KNOW ALL MEN BY THESE PRESENTS that Brad Wellington, as Agent for Amoco Minerals Company

has located the Copperstone 170 Lode Mining Claim, and by this certificate, and by right of discovery and location, claim 1500 feet, linear and horizontal measurement along the vein thereof, with all its dips, angles and variations as allowed by law, 600 feet on said vein running EAST from the discovery notice and 1500 feet running SOUTH from the discovery notice, and all veins, lodes, ledges, deposits and surface ground within the lines of said claim, situated in the Plamosa Mining District, County of Yuma and State of Arizona, located in the NE + SE 1/4, SEC. 13,

T 6N., R 20W., G&S R.M., and described by the metes and bounds as follows, to-wit:

Beginning at Corner No. 1; Whence the N.W. Corner of Section 13, T6N., R 20W., bears S 21° 48' W, 9693 feet;
 Thence, EAST 300 feet to the NORTH End Center;
 Thence, EAST 300 feet to Corner 2;
 Thence, SOUTH 1500 feet to Corner 3;
 Thence, WEST 300 feet to the SOUTH End Center;
 Thence, WEST 300 feet to Corner 4;
 Thence, NORTH 1500 feet to Corner 1, the point of beginning.

A MC 164426



RECEIVED
 B.L.M. AZ STATE OFFICE
 APR 26 1982
 PHOENIX, ARIZONA

Said lode was located on February 25, 1982

Dated: March 10, 1982

Brad Wellington Agent
 Amoco Minerals Company
 7000 S. Yosemite
 Englewood, CO 80155

INDEXED

State of Arizona
County of Yuma

07632

I hereby certify that the within instrument
was filed and recorded at the request of

Amoco Minerals Co.

1982 APR 13 PM 2 47

Docket

Page

1276
369-1370


Witness my hand and official seal the day
and ye of this year.

GLENYS E. SCHMITT

County Recorder

D. Walden

Deputy Recorder



MICROFILMED

ARIZONA

AMENDED AND ADDITIONAL CERTIFICATE OF LOCATION OF LODE MINING CLAIM

THIS IS TO CERTIFY THAT Cyprus Mines Corporation, a corporation, owner of the Copperstone 171 Lode Mining Claim originally located on 2/25/82 and recorded in Book 1276, Page(s) 371 of La Paz County, Arizona, hereby amends, locates, and claims in compliance with all federal, state and local laws and customs applicable thereto the following described valuable lode or vein mineral deposit:

The name of this claim is the Copperstone 171 Lode Mining Claim.

This claim is 1500 feet in length and 600 feet in width. The general course of this claim is North-South and it is situated in the Plomosa Mining District, La Paz County, Arizona. The monument at which this location notice is posted lies within the boundaries of the claim within approximately 25 feet of Corner No. 1. This claim runs from the location monument on which this notice is posted 1495 feet in a southerly direction to the South end line and 5 feet in a northerly direction to the North end line and is also marked by six monuments, one at each corner and one at the center of each end line of the claim, making the claim in the form of a parallelogram. The location monument at which this notice is posted is situated within Section 1, T. 6 North, R. 20 West, G.&S.R.M., and this claim encompasses portions of the quarter section, subdivision(s), Section(s), Township and Range as follows:

Section 1: NE 1/4 & SE 1/4, T. 6 N., R. 20 W., G. & S. R. M.

The locality of this claim with reference to some natural object or permanent monument and additional information (if any) concerning its locality are as follows:

beginning at the Northwest corner of Section 13, T. 6 North R. 20 West, G.&S.R.M., thence north 9000 feet, and east 4300 feet to Corner No. 1; thence west 300 feet to the north End Center; thence west 300 feet to Corner No. 2; thence south 1500 feet to Corner No. 3; thence east 300 feet to the south End Center; thence east 300 feet to Corner No. 4; thence north 1500 feet to Corner No. 1.

This Certificate is prepared, posted, and recorded as an amendment of the original location for the purposes of appropriating under the Mining Law of 1872, as amended, and the laws of the State of Arizona all ground within the boundaries herein defined, and for the purpose of correcting any error, irregularity, omission, incompleteness or defect, if any, which may have existed or may exist in the original location or record thereof, and is made without waiver, abandonment or release of any rights acquired or held under or by virtue of said original location and to secure all the benefits of the mining law. In the event said original location is found to be void, or ineffective for any reason, then this location shall be an original location and this certificate an original certificate.

DATED AND POSTED on the ground the 3rd day of April, 1986.

RECEIVED
B.L.M. AZ STATE OFFICE

JUN 13 1986

1:45 A.M.
PHOENIX, ARIZONA

Locator(s) Cyprus Mines Corporation

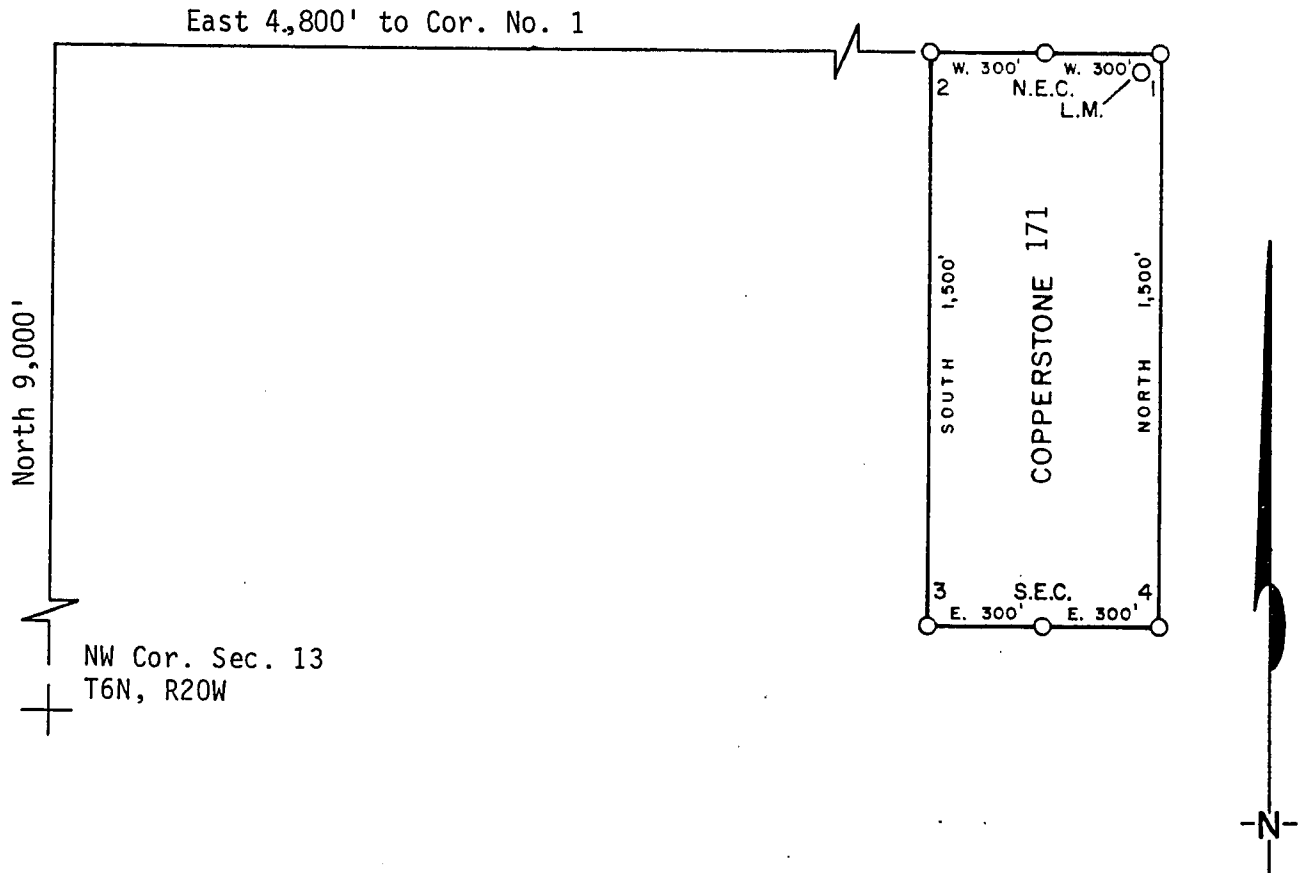
P. O. Box 3299

Englewood, Colorado 80155

By [Signature], Agent

PLAT OF LODE CLAIM

(To be Attached to Recorded Copy of Amended and Additional
Certificate of Location Pursuant to A. R. S. & 27-203)



1. Name of Claim Copperstone 171
2. Type of Claim Lode
3. The Claim is located in Sections 1, Township 6N,
Range 20W, G. & S. R. M.
4. Scale: 1" = 500'
5. The Claim is situated in La Paz, County, Arizona.
6. Type of corner and location monuments used: 4" diameter P.V.C.

Instructions for Completion:

RECEIVED
B.L.M. AZ STATE OFFICE


JUN 13 1986

7:40 A.M.
PHOENIX, ARIZONA

(i) If land is surveyed, a corner of the claim must be tied by a course and distance to a monument of the Public Land Survey; if the land is unsurveyed, a corner must be tied by course and distance to an established survey monument of a United States Government Agency or a United States Mineral Monument; if no such monuments are available, one corner of the claim must be tied by course and distance to some prominent natural object or other permanent monument as shown on Plat.

(ii) North arrow must be shown on Plat.

(iii) Bearing and distances between corners must be shown on Plat.



RECORDED IN OFFICIAL RECORDS
OF LA PAZ COUNTY, ARIZONA

MAY 12 11 39 AM '86

Luis K. Hesse, COUNTY RECORDER

FEE

5-

PGS

3-3

INDEXED

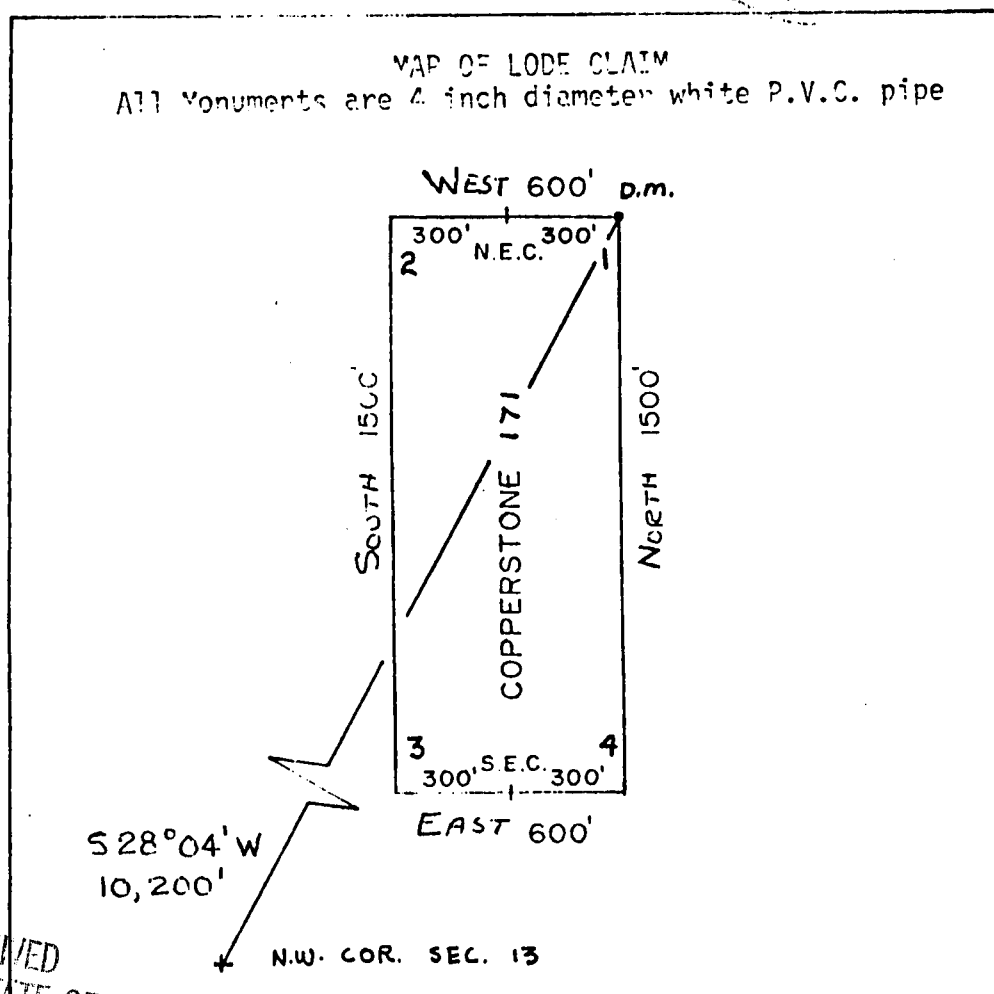
MICROFILMED

KNOW ALL MEN BY THESE PRESENTS that Brad Wellington, as Agent for Amoco Minerals Company has located the Copperstone 171 Lode Mining Claim, and by this certificate, and by right of discovery and location, claim 1500 feet, linear and horizontal measurement along the vein thereof, with all its dips, angles and variations as allowed by law, 600 feet on said vein running WEST from the discovery notice and 1500 feet running SOUTH from the discovery notice, and all veins, lodes, ledges, deposits and surface ground within the lines of said claim, situated in the Plamosa Mining District, County of Yuma and State of Arizona, located in the NE + SE 1/4, SEC. 1,

T 6N., R 20W., G&S R.M., and described by the metes and bounds as follows, to-wit:

Beginning at Corner No. 1; Whence the N.W. Corner of Section 13, T6N., R 20W., bears S 28° 04' W, 10,200 feet;
 Thence, WEST 300 feet to the NORTH End Center;
 Thence, WEST 300 feet to Corner 2;
 Thence, SOUTH 1500 feet to Corner 3;
 Thence, EAST 300 feet to the SOUTH End Center;
 Thence, EAST 300 feet to Corner 4;
 Thence, NORTH 1500 feet to Corner 1, the point of beginning.

A MC 164427



RECEIVED
B.L.M. AZ STATE OFFICE

APR 26 1982

FILED IN
FILE 16, Am 201A

Said lode was located on February 25, 1982

Dated: March 10, 1982

Brad Wellington
 Agent
 Amoco Minerals Company
 7000 S. Yosemite
 Englewood, CO 80155

INDEXED

State of Arizona
County of Yuma

07633

I hereby certify that the within instrument
was filed and recorded at the request of

Cummins Mineral Co.

1982 APR 13 PM 2 47

Docket *1276*


Page *371-372*

Witness my hand and official seal the day
and year aforesaid.

GLENYS E. SCHMITT

County Recorder

D. Watson
Deputy Recorder



MICROFILMED

ARIZONA

AMENDED AND ADDITIONAL CERTIFICATE OF LOCATION OF LOBE MINING CLAIM

THIS IS TO CERTIFY THAT Cyprus Mines Corporation, a corporation, owner of the Copperstone 172A Lode Mining Claim originally located on 2/25/82 and recorded in Book 1276, Page(s) 373 of La Paz County, Arizona, hereby amends, locates, and claims in compliance with all federal, state and local laws and customs applicable thereto the following described valuable lode or vein mineral deposit:

The name of this claim is the Copperstone 172A Lode Mining Claim. This claim is 1500 feet in length and 600 feet in width. The general course of this claim is North-South and it is situated in the Plomosa Mining District, La Paz County, Arizona. The monument at which this location notice is posted lies within the boundaries of the claim within approximately 25 feet of Corner No. 1. This claim runs from the location monument on which this notice is posted 1495 feet in a southerly direction to the South end line and 5 feet in a northerly direction to the North end line and is also marked by six monuments, one at each corner and one at the center of each end line of the claim, making the claim in the form of a parallelogram. The location monument at which this notice is posted is situated within Section 1, T. 6 North, R. 20 West, G.&S.R.M., and this claim encompasses portions of the quarter section, subdivision(s), Section(s), Township and Range as follows:

Section 1: NW 1/4 & SW 1/4, T. 6 N., R. 20 W., G. & S. R. M.

The locality of this claim with reference to some natural object or permanent monument and additional information (if any) concerning its locality are as follows:

beginning at the Northwest corner of Section 13, T. 6 North R. 20 West, G.&S.R.M., thence north 7000 feet, and east 4800 feet to Corner No. 1; thence east 300 feet to the North End Center; thence east 300 feet to Corner No. 2; thence south 1500 feet to Corner No. 3; thence west 300 feet to the South End Center; thence west 300 feet to Corner No. 4; thence north 1500 feet to Corner No. 1.

This Certificate is prepared, posted, and recorded as an amendment of the original location for the purposes of appropriating under the Mining Law of 1872, as amended, and the laws of the State of Arizona all ground within the boundaries herein defined, and for the purpose of correcting any error, irregularity, omission, incompleteness or defect, if any, which may have existed or may exist in the original location or record thereof, and is made without waiver, abandonment or release of any rights acquired or held under or by virtue of said original location and to secure all the benefits of the mining law. In the event said original location is found to be void, or ineffective for any reason, then this location shall be an original location and this certificate an original certificate.

DATED AND POSTED on the ground the 3rd day of April, 1986.

RECEIVED
B.L.M. AZ STATE OFFICE

JUN 13 1986

7:45 A.M.

PHOENIX, ARIZONA

Locator(s) Cyprus Mines Corporation

P. O. Box 3299

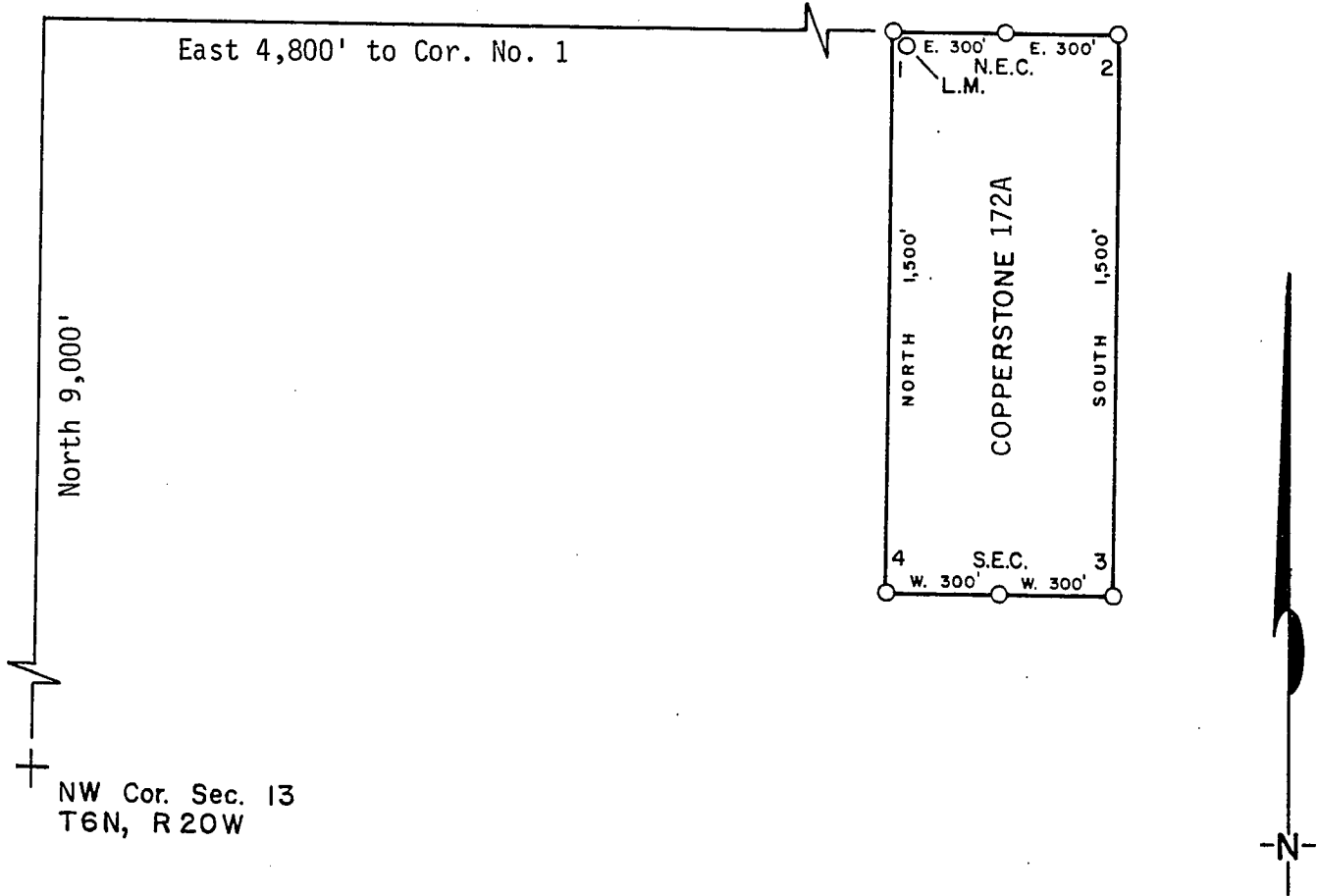
Englewood, Colorado 80155

By [Signature], Agent

PLAT OF LOBE CLAIM

86- 2433

(To be Attached to Recorded Copy of Amended and Additional
Certificate of Location Pursuant to A. R. S. & 27-203)



1. Name of Claim Copperstone 172A
2. Type of Claim Lode
3. The Claim is located in Sections 1, 6, Township 6N, Range 20W, 19W, G. & S. R. M.
4. Scale: 1" = 500'
5. The Claim is situated in La Paz, County, Arizona.
6. Type of corner and location monuments used: 4" diameter P.V.C.

Instructions for Completion:

- (i) If land is surveyed, a corner of the claim must be tied by a course and distance to a monument of the Public Land Survey; if the land is unsurveyed, a corner must be tied by course and distance to an established survey monument of a United States Government Agency or a United States Mineral Monument; if no such monuments are available, one corner of the claim must be tied by course and distance to some prominent natural object or other permanent monument as shown on Plat.


RECEIVED
B.L.M. AZ STATE OFFICE

JUN 15 1986

7:40 AM (ii)
PHOENIX, AZ (ii)

- (ii) North arrow must be shown on Plat.
- (iii) Bearing and distances between corners must be shown on Plat.

86- 2433



RECORDED IN OFFICIAL RECORDS OF LA PAZ COUNTY, ARIZONA	
MAY 12 11 39 AM '86	
Lora K. Hesse, COUNTY RECORDER	
FEE	PGS
5-	3-3

INDEXED
MICROFILMED

updated

AMENDED
LOCATION NOTICE

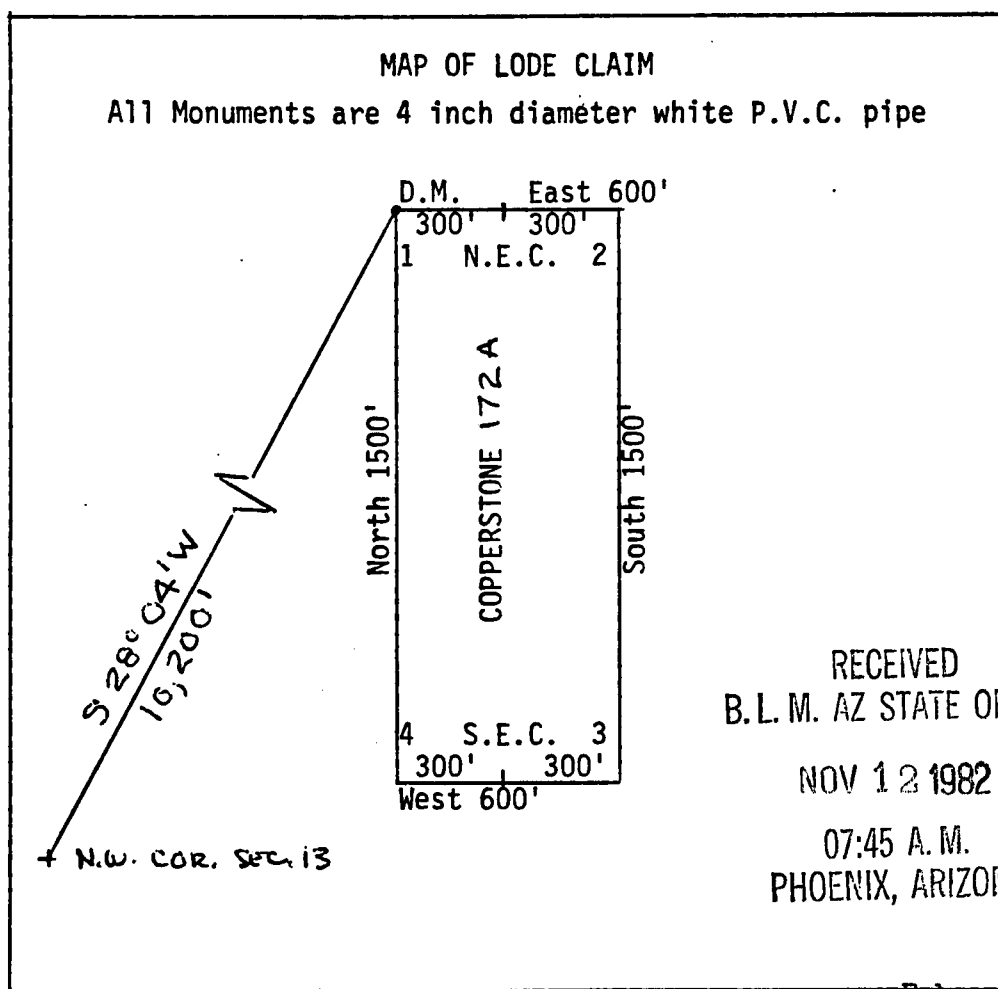
KNOW ALL MEN BY THESE PRESENTS, that G. L. Kelsey, as Agent for Amoco Minerals Company, 7000 So. Yosemite, Box 3299, Englewood, CO. 80155 has located the Copperstone 172 A Lode Mining Claim, and by this certificate, and by right of discovery and location, claim 1500 feet, linear and horizontal measurement along the vein thereof, with all its dips, angles and variations as allowed by law, 600 feet on said vein running East from the discovery notice and 1500 feet running South from the discovery notice, and all veins, lodes, ledges, deposits and surface ground within the lines of said claim, situated in the Plamasa Mining District, County of Yuma and State of Arizona, located in the

NE/4 + SE/4, Sec 1, T6N., R 20W. + NW/4 + SW/4, Sec 6
T 6N., R 19W., G&S R. M., and described by the metes and bounds as follows, to wit:

Beginning at Corner No. 1; Whence the N.W. Corner of Section 13, T6N., R 20W., bears S 28° 04' W, 10,200 feet;

Thence, East	300 feet to the North End Center;	AME 164428
Thence, East	300 feet to Corner 2;	
Thence, South	1500 feet to Corner 3;	
Thence, West	300 feet to the South End Center;	
Thence, West	300 feet to Corner 4;	
Thence, North	1500 feet to Corner 1; the point of beginning.	

This Amended Notice of Location is made to include additional land.



February 25, 1982

This is an Amendment to the Copperstone 172 lode claim, located and of record in Book 1276, Page 373, in the Office of the Recorder of Yuma County.

Said lode was discovered on February 25, 1982.

Said lode was located on February 25, 1982.

Dated: November 1, 1982.

AMOCO MINERALS COMPANY

By: G. L. Kelsey Agent

INDEXED
MICROFILMED

State of Arizona ss 21538
County of Yuma

I hereby certify that the within instrument
was filed and recorded at the request of

Amos Minerals Co.

1982 NOV 1 PM 4 34

Docket 1306

Page 795-796

Witness my hand and official seal the day
and year aforesaid.

GLENYS E. SCHMITT

County Recorder

Charles J. Dilly

Deputy Recorder



Amc 164428

AMENDED
LOCATION NOTICE

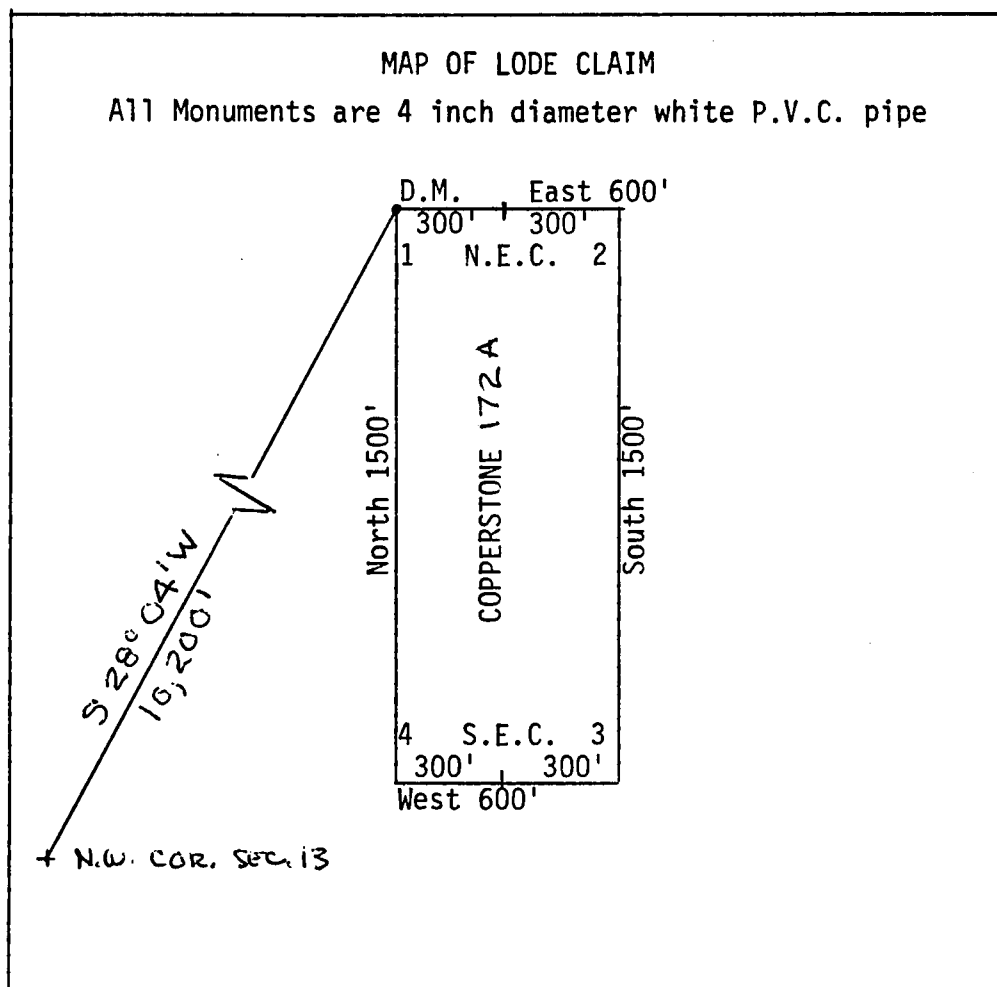
KNOW ALL MEN BY THESE PRESENTS, that G. L. Kelsey, as Agent for Amoco Minerals Company, 7000 So. Yosemite, Box 3299, Englewood, CO. 80155 has located the Copperstone 172 A Lode Mining Claim, and by this certificate, and by right of discovery and location, claim 1500 feet, linear and horizontal measurement along the vein thereof, with all its dips, angles and variations as allowed by law, 600 feet on said vein running East from the discovery notice and 1500 feet running South from the discovery notice, and all veins, lodes, ledges, deposits and surface ground within the lines of said claim, situated in the Plamosa Mining District, County of Yuma and State of Arizona, located in the

NE/4 + SE/4, Sec 1, T6N, R20W + NW/4 + SW/4, Sec 6
T 6N., R 19W., G&S R. M., and described by the metes and bounds as follows, to wit:

Beginning at Corner No. 1; Whence the N.W. Corner of Section 13, T6N., R 20W., bears S 28° 04' W, 10,200 feet;

Thence, East	300 feet to the North End Center;
Thence, East	300 feet to Corner 2;
Thence, South	1500 feet to Corner 3;
Thence, West	300 feet to the South End Center;
Thence, West	300 feet to Corner 4;
Thence, North	1500 feet to Corner 1; the point of beginning.

This Amended Notice of Location is made to include additional land.



RECEIVED
 B.L.M. AZ STATE OFFICE
 NOV 2 11 18 AM '82
 PHOENIX, ARIZONA

1" = 500'

This is an amendment to the Copperstone 172 lode claim, located February 25, 1982, and of record in Book 1276, Page 373, in the office of the Recorder of Yuma County.

Said lode was discovered on February 25, 1982.

Said lode was located on February 25, 1982.

Dated: November 1, 1982.

AMOCO MINERALS COMPANY

By: G. L. Kelsey Agent
G. L. Kelsey

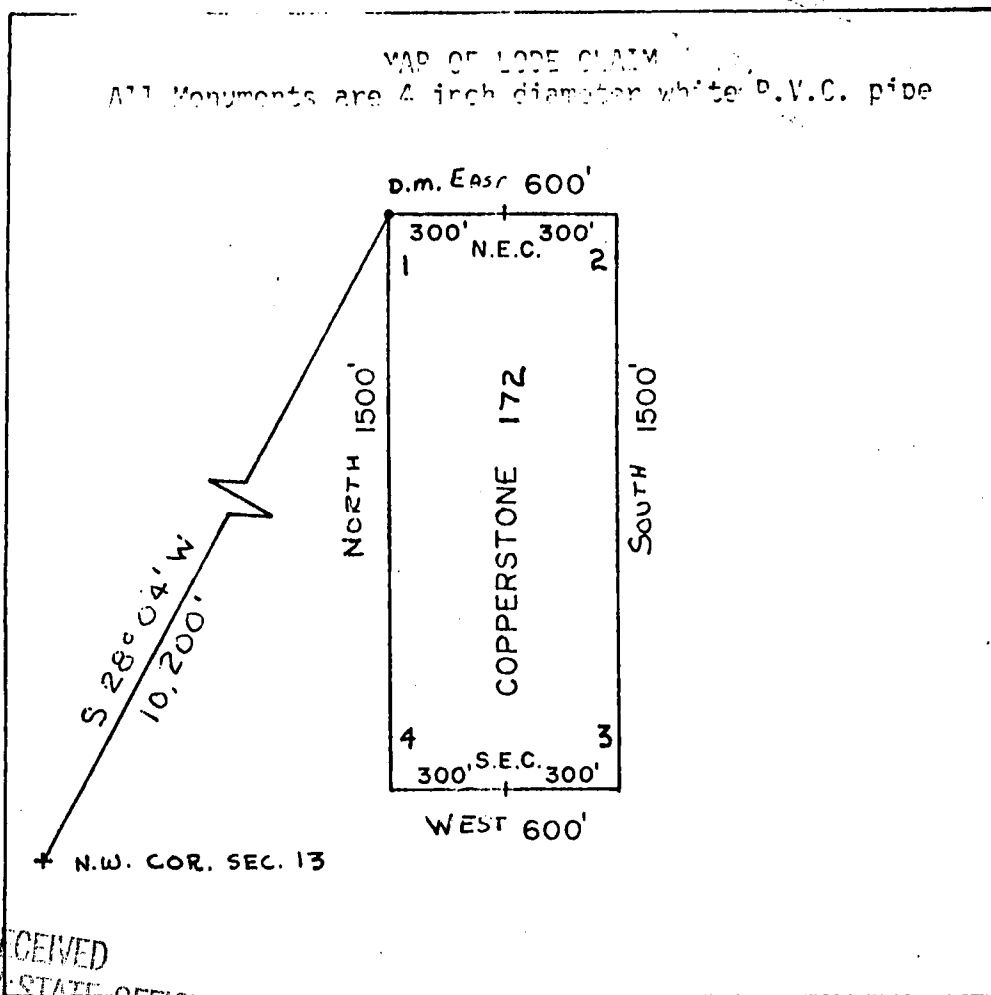
KNOW ALL MEN BY THESE PRESENTS that Brad Wellington, as Agent for Amoco Minerals Company

has located the Copperstone 172 lode Mining Claim, and by this certificate, and by right of discovery and location, claim 1500 feet, linear and horizontal measurement along the vein thereof, with all its dips, angles and variations as allowed by law, 600 feet on said vein running EAST from the discovery notice and 1500 feet running SOUTH from the discovery notice, and all veins, lodes, ledges, deposits and surface ground within the lines of said claim, situated in the Plamosa Mining District, County of Yuma and State of Arizona, located in the NE 1/4, SEC. 1, R. 20 W. + NW 1/4, SEC. 6,

T 6N., R 19 W., G&S R.M., and described by the metes and bounds as follows, to-wit:

Beginning at Corner No. 1; Whence the N.W. Corner of Section 13, T6N., R 20W., bears S 28° 04' W, 10,200 feet;
 Thence, EAST 300 feet to the NORTH End Center;
 Thence, EAST 300 feet to Corner 2;
 Thence, SOUTH 1500 feet to Corner 3;
 Thence, WEST 300 feet to the SOUTH End Center;
 Thence, WEST 300 feet to Corner 4;
 Thence, NORTH 1500 feet to Corner 1, the point of beginning.

A MC 164428



RECEIVED
B.L.M. AZ STATE OFFICE

APR 26 1982

07:45 A.M.
PHOENIX, ARIZONA

Said lode was located on February 25, 1982

Dated: March 10, 1982

Brad Wellington Agent
 Amoco Minerals Company
 7000 S. Yosemite
 Englewood, CO 80155

INDEXED

07634

State of Arizona
County of Yuma ss

I hereby certify that the within instrument
was filed and recorded at the request of

Amesbury & Co.
1982 APR 13 PM 2:47

Docket 1276

Page 373-374


Witness my hand and official seal the day
and year aforesaid.

GLYNIS E. SCHMITT

County Recorder

D. Watson

Deputy Recorder

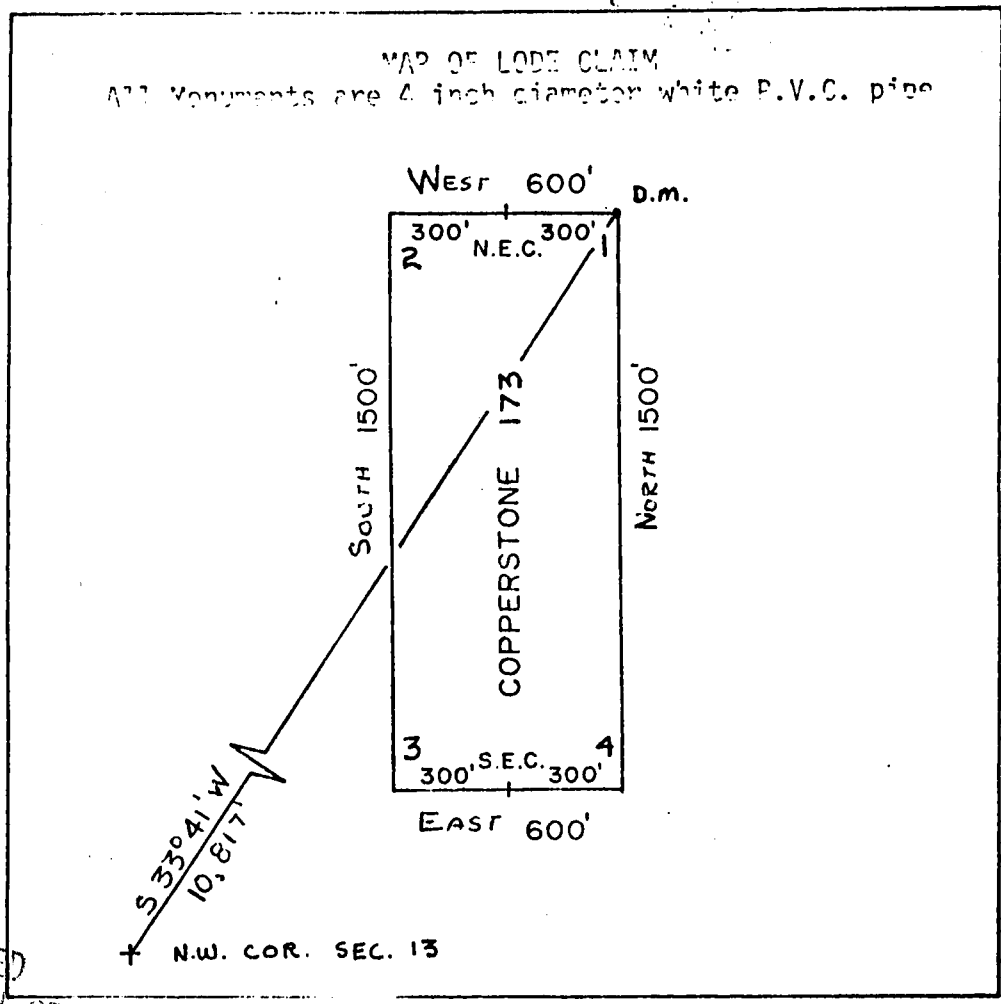


MICROFILMED

KNOW ALL MEN BY THESE PRESENTS, that Brad Wellington, as Agent for Amoco Minerals Company has located the Copperstone 173 Lode Mining Claim, and by this certificate, and by right of discovery and location, claim 1500 feet, linear and horizontal measurement along the vein thereof, with all its dips, angles and variations as allowed by law, 600 feet on said vein running WEST from the discovery notice and 1500 feet running SOUTH from the discovery notice, and all veins, lodes, ledges, deposits and surface ground within the lines of said claim, situated in the Plamosa Mining District, County of Yuma and State of Arizona, located in the NW 1/4, SEC. 10,

T 6N., R 19 W., G&S R.M., and described by the metes and bounds as follows, to-wit:

Beginning at Corner No. 1; Whence the N.W. Corner of Section 13, T6N., R 20W., bears S 33° 41' W, 10,817 feet;
 Thence, WEST 300 feet to the NORTH End Center;
 Thence, WEST 300 feet to Corner 2;
 Thence, SOUTH 1500 feet to Corner 3;
 Thence, EAST 300 feet to the SOUTH End Center;
 Thence, EAST 300 feet to Corner 4;
 Thence, NORTH 1500 feet to Corner 1, the point of beginning.



RECEIVED
 B.L.M. AZ STATE OFFICE
 APR 26 1982
 07:35 AM
 PHOENIX, ARIZONA

Said lode was located on February 25, 1982
 Dated: March 10, 1982

Brad Wellington Agent
 Amoco Minerals Company
 7000 S. Yosemite
 Englewood, CO 80155

A MC 164429

INDEXED

State of Arizona
County of Yuma

07635

I hereby certify that the within instrument
was filed and recorded at the request of

Americo Minerals Co.

1982 APR 13 PM 2 47

Docket


Page

Witness my hand and official seal the day
and year aforesaid.

GLENYS E. SCHMITT

County Recorder

Deputy Recorder



MICROFILMED

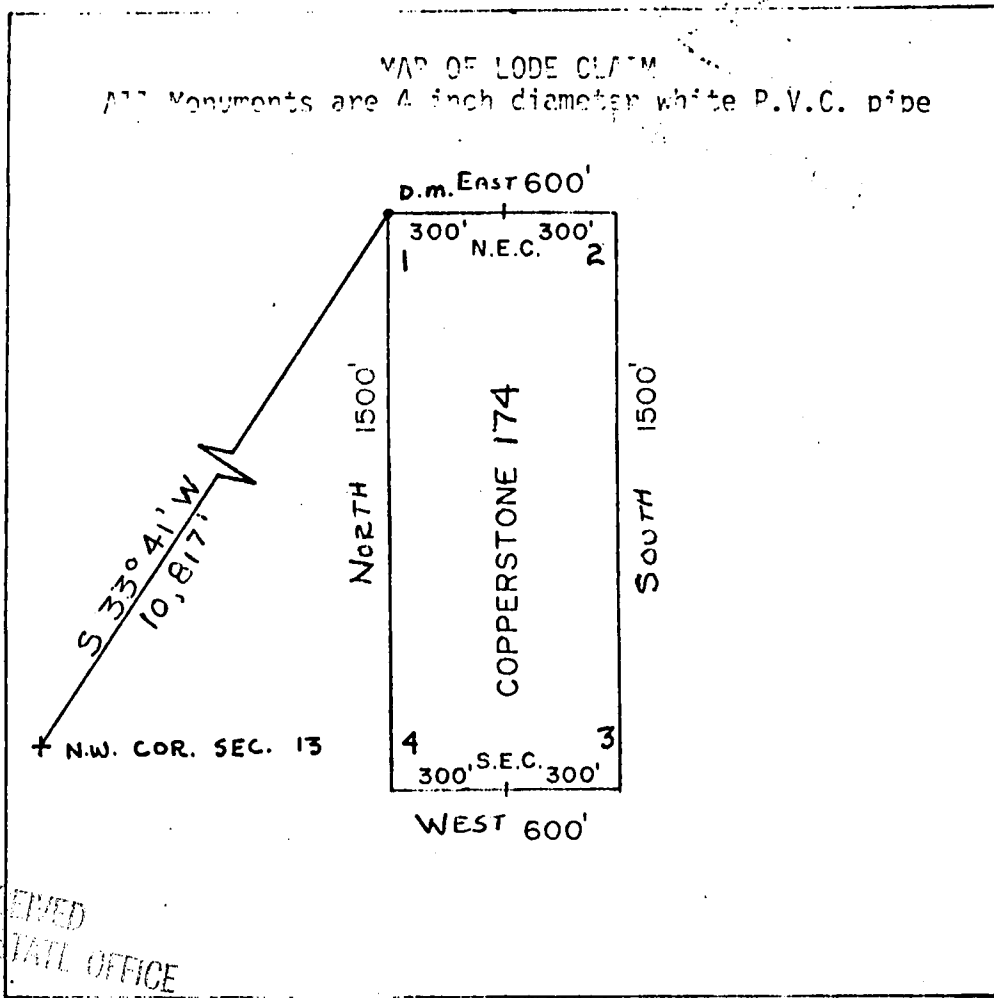
KNOW ALL MEN BY THESE PRESENTS that Brad Wellington, as Agent for Amoco Minerals Company

has located the Copperstone 174 Lode Mining Claim, and by this certificate, and by right of discovery and location, claim 1500 feet, linear and horizontal measurement along the vein thereof, with all its dips, angles and variations as allowed by law, 600 feet on said vein running EAST from the discovery notice and 1500 feet running SOUTH from the discovery notice, and all veins, lodes, ledges, deposits and surface ground within the lines of said claim, situated in the Plamosa Mining District, County of Yuma and State of Arizona, located in the NW 1/4, SEC. 6,

T 6N., R 19W., GRS R.M., and described by the metes and bounds as follows, to-wit:

Beginning at Corner No. 1; Whence the N.W. Corner of Section 13, T6N., R 20W., bears

S 33° 41' W, 10,817 feet;
 Thence, EAST 300 feet to the NORTH End Center;
 Thence, EAST 300 feet to Corner 2;
 Thence, SOUTH 1500 feet to Corner 3;
 Thence, SOUTH 300 feet to the SOUTH End Center;
 Thence, WEST 300 feet to Corner 4;
 Thence, WEST 1500 feet to Corner 1, the point of beginning.



A MC 164430



RECEIVED
 B.L.M. AZ STATE OFFICE

APR 26 1982

07:45 A.M.
 PHOENIX, ARIZONA

Said lode was located on February 25, 1982

Dated: March 10, 1982

Brad Wellington Agent
 Amoco Minerals Company
 7000 S. Yosemite
 Englewood, CO 80155

INDEXED

State of Arizona
County of Yuma

07636

I hereby certify that the within instrument
was filed and recorded at the request of

Ames Minerals Co.

1982 APR 13 PM 2 47

Docket 1276

Page 377-378


Witness my hand and official seal the day
and year aforesaid.

GLENYS E. SCHWITT

County Recorder

D. L. [Signature]

Deputy Recorder



MICROFILMED

KNOW ALL MEN BY THESE PRESENTS that Brad Wellington, as Agent for Amoco Minerals Company

has located the Copperstone 175 lode Mining Claim, and by this certificate, and by right of discovery and location, claim 1500 feet, linear and horizontal measurement along the vein thereof, with all its dips, angles and variations as allowed by law, 600 feet on said vein running WEST from the discovery notice and 1500 feet running SOUTH from the discovery notice, and all veins, lodes, ledges, deposits and surface ground within the lines of said claim, situated in the Plamosa Mining District, County of Yuma and State of Arizona, located in the NW & SW 1/4, SEC. 6,

T 6N., R 19 W., G&S R.M., and described by the metes and bounds as follows, to-wit:

Beginning at Corner No. 1; Whence the N.W. Corner of Section 13, T6N., R 20W., bears

S 38° 39' W, 11,526 feet;

Thence, WEST 300 feet to the NORTH End Center;

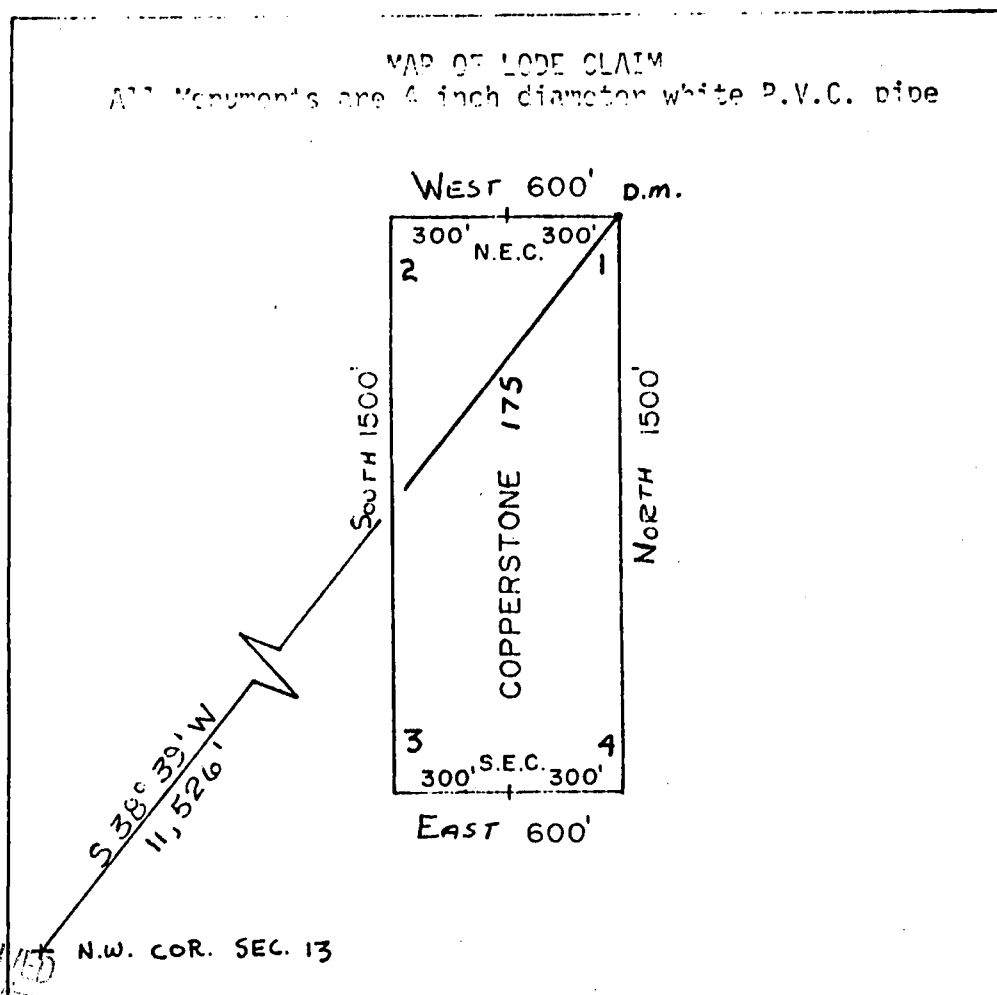
Thence, WEST 300 feet to Corner 2;

Thence, SOUTH 1500 feet to Corner 3;

Thence, EAST 300 feet to the SOUTH End Center;

Thence, EAST 300 feet to Corner 4;

Thence, NORTH 1500 feet to Corner 1, the point of beginning.



A MC 164431

1" = 500'

RECEIVED
B.L.M. AZ STATE OFFICE

APR 26 1982

PHOENIX, ARIZONA

Said lode was located on February 25, 1982

Dated: March 10, 1982

Brad Wellington Agent
Amoco Minerals Company
7000 S. Yosemite
Englewood, CO 80155

INDEXED

07637

State of Arizona
County of Yuma

I hereby certify that the within instrument
was filed and recorded at the request of

Ames & Minerals Co.

1982 APR 13 PM 2 47


Docket 1276

Page 379-380

Witness my hand and official seal the day
and year aforesaid.

GILBERT E. SCHMITT

County Recorder



MICROFILMED

DKT 1276 PAGE 381
KNOW ALL MEN BY THESE PRESENTS that Brad Wellington, as Agent for Amoco Minerals Company
has located the Copperstone 176 Lode Mining Claim, and by this certificate, and by right of discovery and location, claim 1500 feet, linear and horizontal measurement along the vein thereof, with all its dips, angles and variations as allowed by law, 600 feet on said vein running EAST from the discovery notice and 1500 feet running SOUTH from the discovery notice, and all veins, lodes, ledges, deposits and surface ground within the lines of said claim, situated in the Plamosa Mining District, County of Yuma and State of Arizona, located in the NW + SW 1/4, SEC. 16,

T 6N., R 19 W., G&S R.M., and described by the metes and bounds as follows, to-wit:

Beginning at Corner No. 1; Whence the N.W. Corner of Section 13, T6N., R 20W., bears

S 38° 39' W, 11526

feet;

Thence, EAST

300 feet to the NORTH End Center;

Thence, EAST

300 feet to Corner 2;

Thence, SOUTH

1500 feet to Corner 3;

Thence, WEST

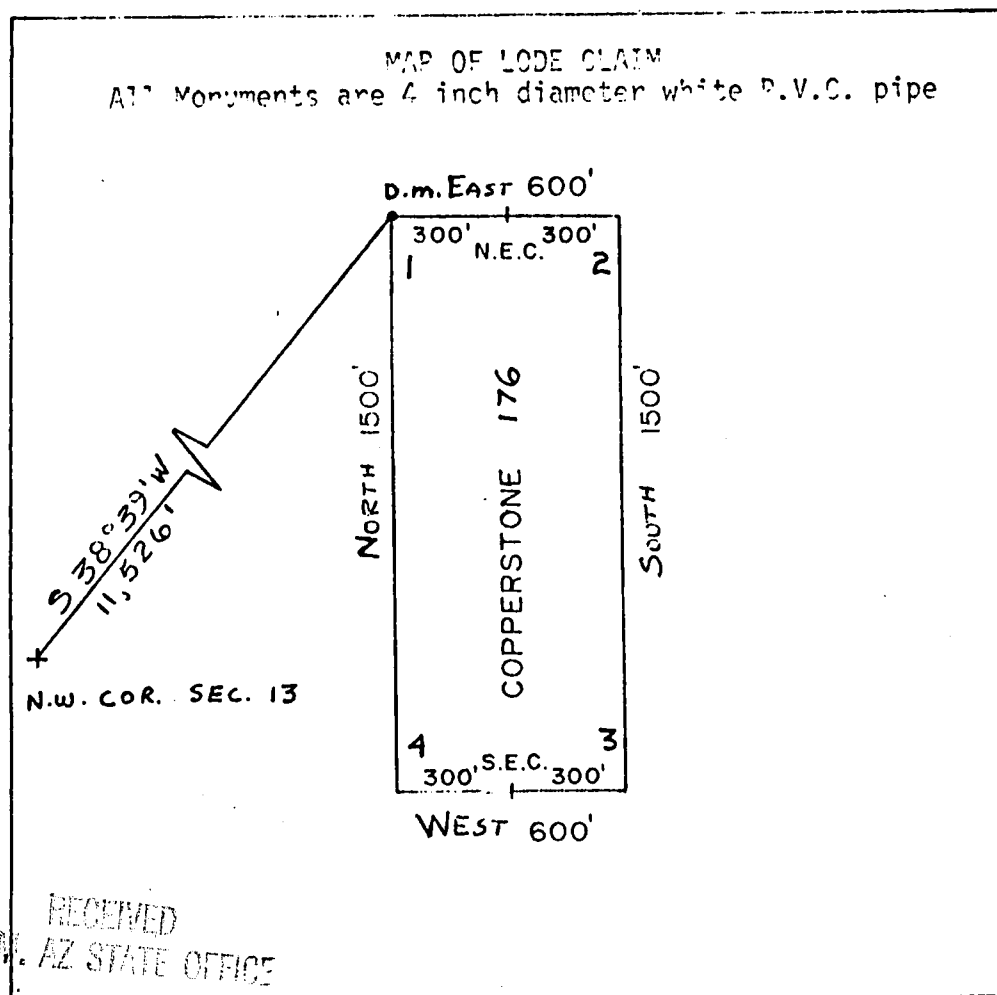
300 feet to the SOUTH End Center;

Thence, WEST

300 feet to Corner 4;

Thence, NORTH

1500 feet to Corner 1, the point of beginning.



RECEIVED
B.L.M. AZ STATE OFFICE

APR 26 1982

07:45 AM
PHOENIX, ARIZONA

Said lode was located on February 25, 1982

Dated: March 10, 1982

Brad Wellington
Agent
Amoco Minerals Company
7000 S. Yosemite
Englewood, CO 80155

A MC 164432

INDEXED

07638

State of Arizona ss
County of Yuma

I hereby certify that the within instrument
was filed and recorded at the request of
Amoco Minerals Co

1982 APR 13 PM 2 47

Docket *1276*
Page *381-382*


Witness my hand and seal the day
and year above written

GLENYS E. SCHMITT

County Recorder

D. L. Wood

Deputy Recorder



MICROFILMED

Company
has located the Copperstone 177 Lode Mining Claim, and by this certificate, and by right of discovery and location, claim 1500 feet, linear and horizontal measurement along the vein thereof, with all its dips, angles and variations as allowed by law, 600 feet on said vein running WEST from the discovery notice and 1500 feet running SOUTH from the discovery notice, and all veins, lodes, ledges, deposits and surface ground within the lines of said claim, situated in the Plamosa Mining District, County of Yuma and State of Arizona, located in the NE, SE, SW & NW 1/4, SEC. 6,

T 6N., R 19 W., G&S R.M., and described by the metes and bounds as follows, to-wit:

Beginning at Corner No. 1; Whence the N.W. Corner of Section 13, T6N., R 20W., bears

S 43° 01' W 12,311 feet;

Thence, WEST

300 feet to the NORTH End Center;

Thence, WEST

300 feet to Corner 2;

Thence, SOUTH

1500 feet to Corner 3;

Thence, EAST

300 feet to the SOUTH End Center;

Thence, EAST

300 feet to Corner 4;

Thence, NORTH

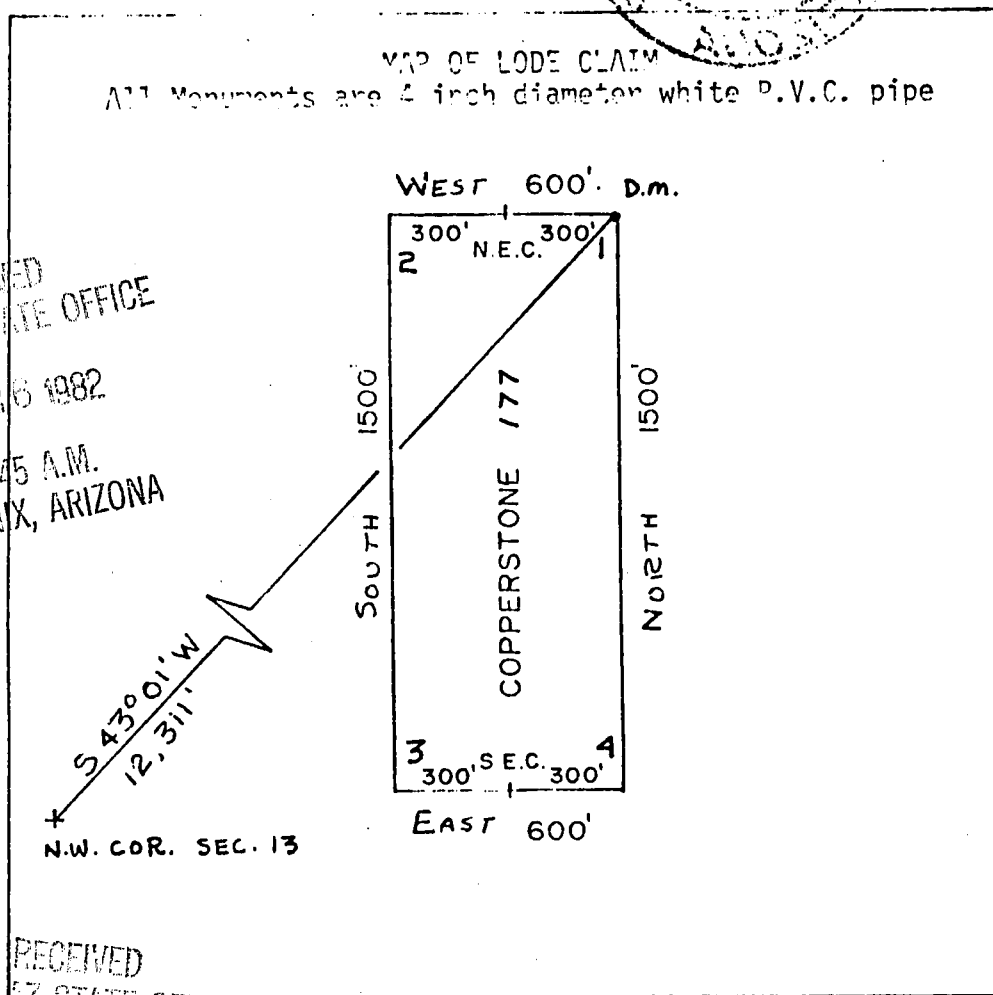
1500 feet to Corner 1, the point of beginning.



RECEIVED
B.L.M. AZ STATE OFFICE

APR 26 1982

07:45 A.M.
PHOENIX, ARIZONA



1" = 500'

RECEIVED
B.L.M. AZ STATE OFFICE

APR 26 1982

07:15 A.M.
PHOENIX, ARIZONA

Said lode was located on February 25, 1982

Dated: March 10, 1982

Brad Wellington Agent
Amoco Minerals Company
7000 S. Yosemite
Englewood, CO 80155

A MC 164433

INDEXED

State of Arizona
County of Yuma

07639

I hereby certify that the within instrument
was filed and recorded at the request of

Amato & Minors Co.

1982 APR 13 PM 2 47

Docket 1276

Page 383 384


Witness my hand and official seal the day
and year aforesaid.

GLENYS E. SCHMITT

County Recorder

[Signature]

Deputy Recorder

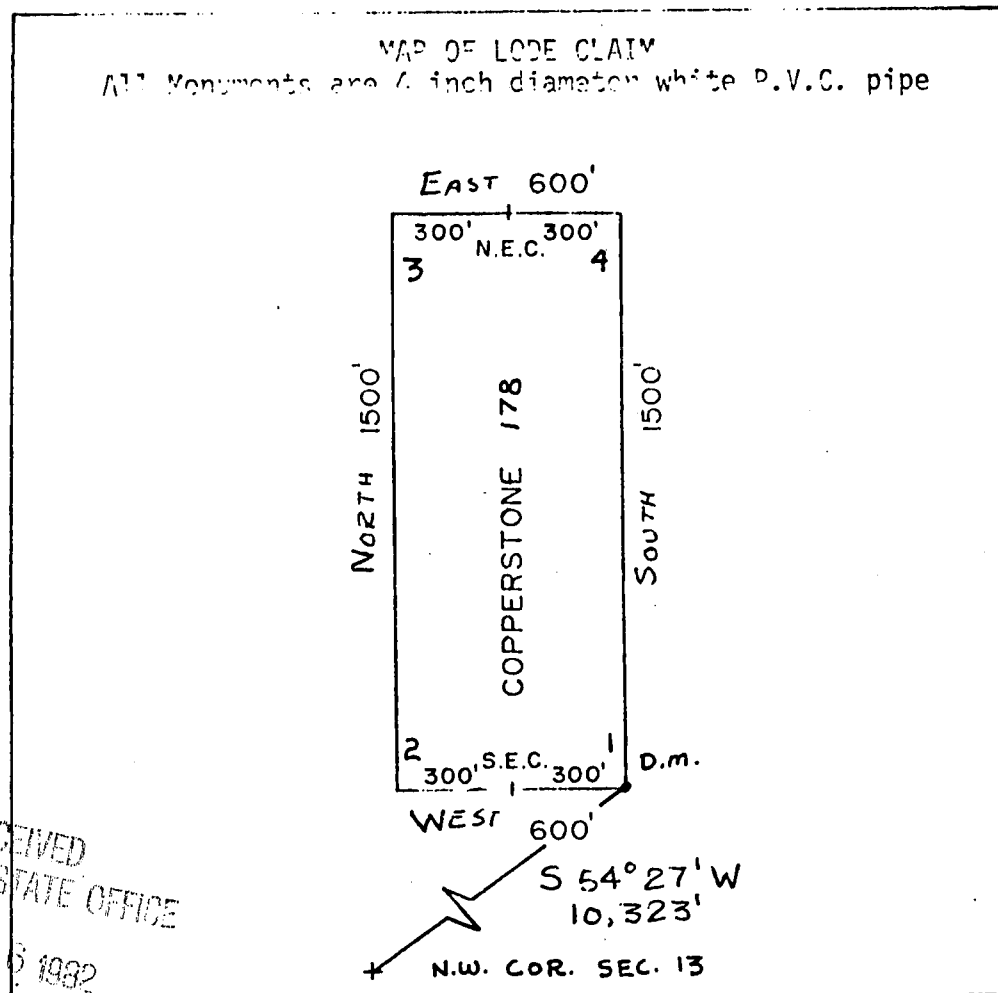


MICROFILMED

KNOW ALL MEN BY THESE PRESENTS That Brad Wellington, as Agent for Amoco Minerals Company

has located the Copperstone 178 Lode Mining Claim, and by this certificate, and by right of discovery and location, claim 1500 feet, linear and horizontal measurement along the vein thereof, with all its dips, angles and variations as allowed by law, 600 feet on said vein running WEST from the discovery notice and 1500 feet running NORTH from the discovery notice, and all veins, lodes, ledges, deposits and surface ground within the lines of said claim, situated in the Plamosa Mining District, County of Yuma and State of Arizona, located in the SE + SW 1/4, SEC. 6, T. 6N., R. 19W., G&S R.M., and described by the metes and bounds as follows, to-wit:

Beginning at Corner No. 1; Whence the N.W. Corner of Section 13, T6N., R 20W., bears S 54° 27' W, 10323 feet;
 Thence, WEST 300 feet to the South End Center;
 Thence, WEST 300 feet to Corner 2;
 Thence, NORTH 1500 feet to Corner 3;
 Thence, EAST 300 feet to the NORTH End Center;
 Thence, EAST 300 feet to Corner 4;
 Thence, SOUTH 1500 feet to Corner 1, the point of beginning.



RECEIVED
 B.L.M. AZ STATE OFFICE

APR 26 1982

07:45 A.M.
 PHOENIX, ARIZONA

Said lode was located on February 25, 1982

Dated: March 10, 1982

Brad Wellington
 Amoco Minerals Company
 7000 S. Yosemite
 Englewood, CO 80155

Agent

A MC 164434

1" = 500'

INDEXED

State of Arizona
County of Yuma

07640

I hereby certify that the within instrument
was filed and recorded at the request of

Chavez & Menendez
1982 APR 13 PM 2:07

Docket

1276

Page

385-386

Witness my hand and official seal the day
and year aforesaid.


GLENYS E. SCHMITT

County Recorder

D. Walter

Deputy Recorder

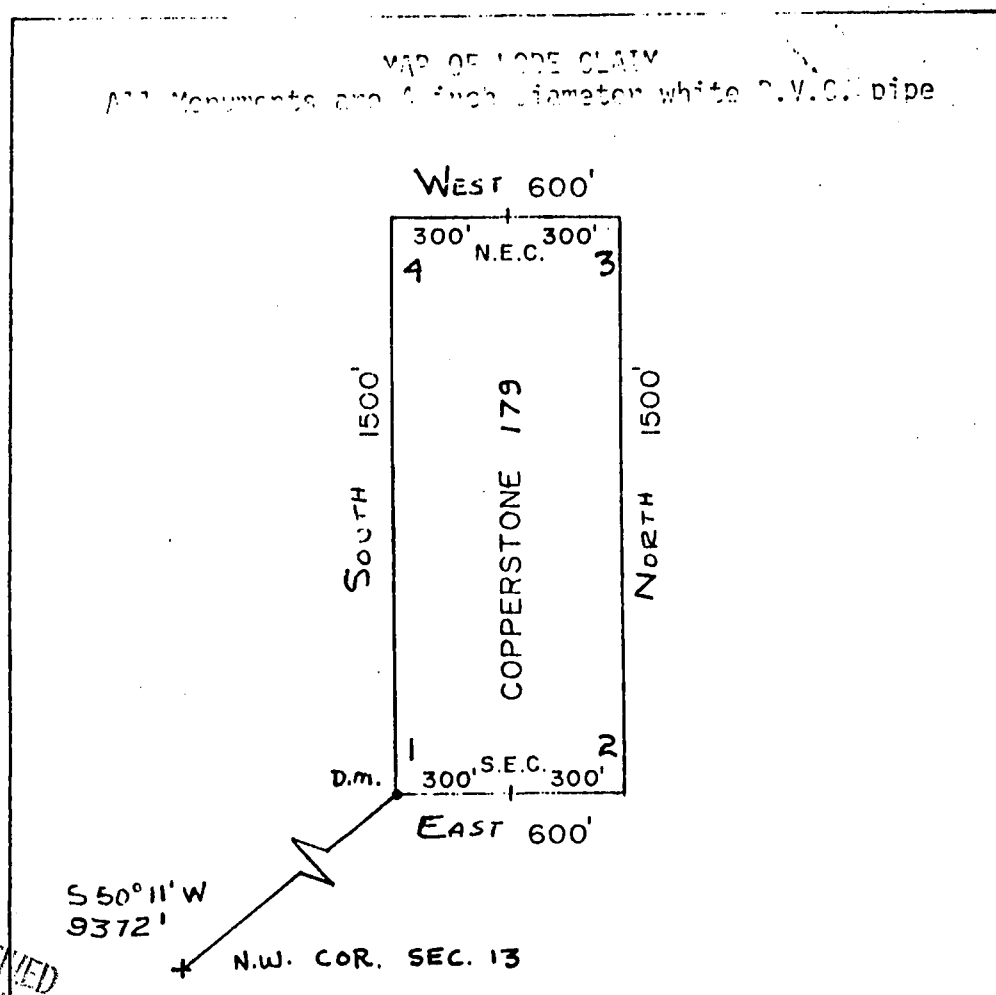
MICROFILMED



KNOW ALL MEN BY THESE PRESENTS that Brad Wellington, as Agent for Amoco Minerals Company has located the Copperstone 179 Lode Mining Claim, and by this certificate, and by right of discovery and location, claim 1500 feet, linear and horizontal measurement along the vein thereof, with all its dips, angles and variations as allowed by law, 600 feet on said vein running EAST from the discovery notice and 1500 feet running NORTH from the discovery notice, and all veins, lodes, ledges, deposits and surface ground within the lines of said claim, situated in the Plamasa Mining District, County of Yuma and State of Arizona, located in the SW 1/4, SEC. 6

T 6N., R 19 W., GRS R.M., and described by the metes and bounds as follows, to-wit:

Beginning at Corner No. 1; Whence the N.W. Corner of Section 13, T6N., R 20W., bears S 50° 11' W, 9372 feet;
 Thence, EAST 300 feet to the SOUTH End Center;
 Thence, EAST 300 feet to Corner 2;
 Thence, NORTH 1500 feet to Corner 3;
 Thence, WEST 300 feet to the NORTH End Center;
 Thence, WEST 300 feet to Corner 4;
 Thence, SOUTH 1500 feet to Corner 1, the point of beginning.



RECEIVED
 B.L.M. AZ STATE OFFICE
 APR 25 1982

PHO

Said lode was located on February 25, 1982

Dated: March 10, 1982

Brad Wellington
 Agent
 Amoco Minerals Company
 7000 S. Yosemite
 Englewood, CO 80155

A MC 164435

INDEXED

07641

State of Arizona
County of Yuma

I hereby certify that the within instrument
was filed and recorded at the request of

Amco Minerals Co
1982 APR 13 PM 2 47

Docket 1276
Page 387-388


Witness my hand and official seal the day
and year afcsesaid.

GLENYS E. SCHMITT

County Recorder

D. G. [Signature]
Deputy Recorder

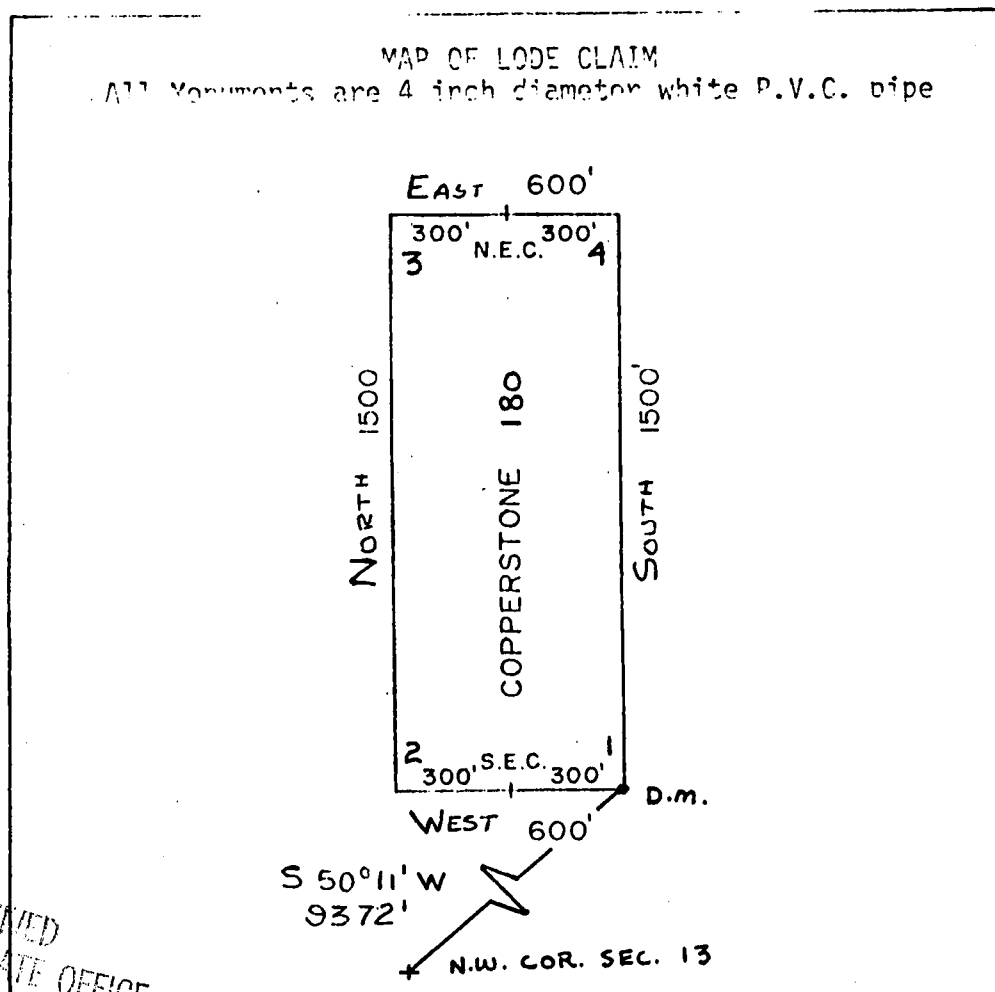
MICROFILMED



KNOW ALL MEN BY THESE PRESENTS That Brad Wellington, as Agent for Amoco Minerals Company has located the Copperstone 180 Lode Mining Claim, and by this certificate, and by right of discovery and location, claim 1500 feet, linear and horizontal measurement along the vein thereof, with all its dips, angles and variations as allowed by law, 600 feet on said vein running WEST from the discovery notice and 1500 feet running NORTH from the discovery notice, and all veins, lodes, ledges, deposits and surface ground within the lines of said claim, situated in the Plamosa Mining District, County of Yuma and State of Arizona, located in the SW 1/4, SEC. 6

T 6N., R 19 W., G&S R.M., and described by the metes and bounds as follows, to-wit:

Beginning at Corner No. 1; Whence the N.W. Corner of Section 13, T6N., R 20W., bears S 50° 11' W, 9372 feet;
 Thence, WEST 300 feet to the South End Center;
 Thence, WEST 300 feet to Corner 2;
 Thence, NORTH 1500 feet to Corner 3;
 Thence, EAST 300 feet to the North End Center;
 Thence, EAST 300 feet to Corner 4;
 Thence, SOUTH 1500 feet to Corner 1, the point of beginning.



RECEIVED
B.L.M. AZ STATE OFFICE

APR 26 1982

07:45 A.M.
PHOENIX, ARIZONA

Said lode was located on February 25, 1982

Dated: March 10, 1982

Brad Wellington Agent
 Amoco Minerals Company
 7000 S. Yosemite
 Englewood, CO 80155

A MC 164436

INDEXED

State of Arizona
County of Yuma

07642

I hereby certify that the within instrument
was filed and recorded at the request of

Ames Minerals Co
1982 APR 13 PM 2 47

Docket


Page

Witness my hand and official seal the day
and year aforesaid.

GLENYS E. SCHMITT

County Recorder

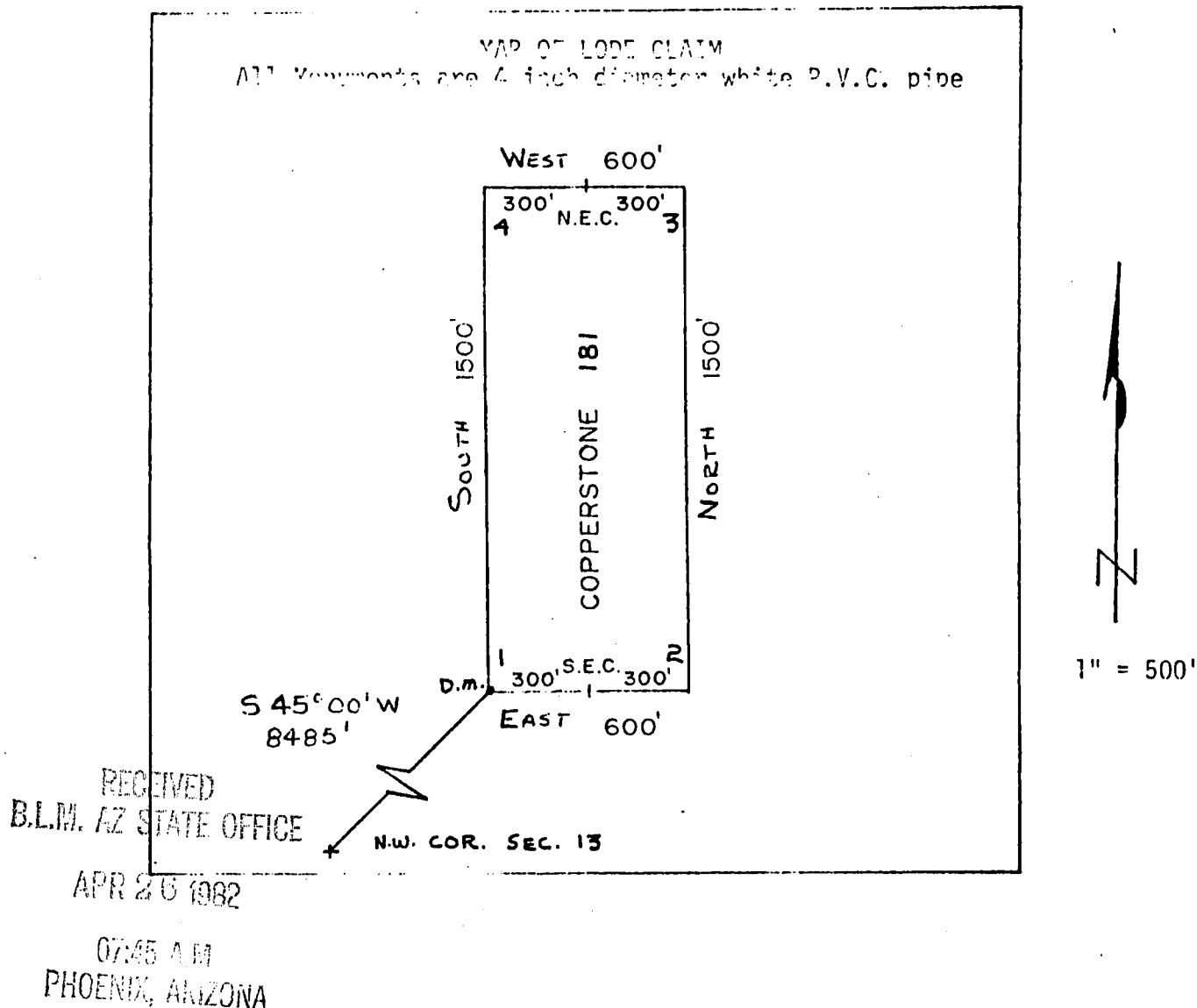
D. Leaton
Deputy Recorder



KNOW ALL MEN BY THESE PRESENTS that Brad Wellington, as Agent for Amoco Minerals Company has located the Copperstone 181 Lode Mining Claim, and by this certificate, and by right of discovery and location, claim 1500 feet, linear and horizontal measurement along the vein thereof, with all its dips, angles and variations as allowed by law, 600 feet on said vein running EAST from the discovery notice and 1500 feet running NORTH from the discovery notice, and all veins, lodes, ledges, deposits and surface ground within the lines of said claim, situated in the Plamosa Mining District, County of Yuma and State of Arizona, located in the SW 1/4, SEC. 6,

T 6N., R 19 W., G&S R.M., and described by the metes and bounds as follows, to-wit:

Beginning at Corner No. 1; Whence the N.W. Corner of Section 13, T6N., R 20W., bears S 45° 00' W, 8485 feet;
 Thence, EAST 300 feet to the SOUTH End Center;
 Thence, EAST 300 feet to Corner 2;
 Thence, NORTH 1500 feet to Corner 3;
 Thence, WEST 300 feet to the NORTH End Center;
 Thence, WEST 300 feet to Corner 4;
 Thence, SOUTH 1500 feet to Corner 1, the point of beginning.



Said lode was located on February 25, 1982

Dated: March 10, 1982

Brad Wellington
 Amoco Minerals Company
 7000 S. Yosemite
 Englewood, CO 80155
 Agent

A MC 164437

INDEXED

State of Arizona
County of Yuma

07643

I hereby certify that the within instrument
was filed and recorded at the request of

Amoco Minerals Co.
1982 APR 13 PM 2 47

Docket *1276*
Page *391-392*

Witness my hand and official seal the day
and year aforesaid.

GLENYS E. SCHMITT

County Recorder

D. Watson

Deputy Recorder

MICROFILMED



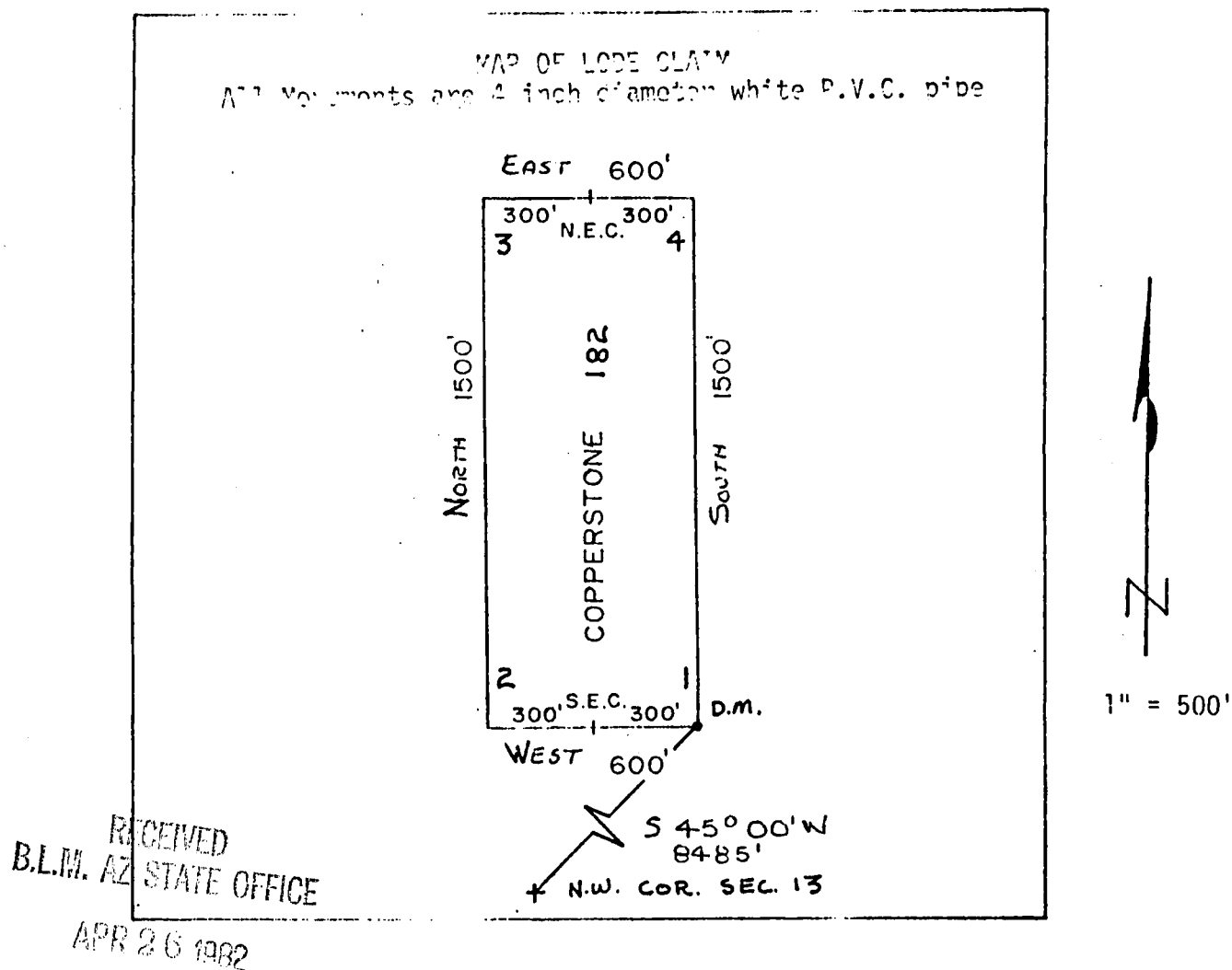
KNOW ALL MEN BY THESE PRESENTS that Brad Wellington, as Agent for Amoco Minerals Company

has located the Copperstone 182 Lode Mining Claim, and by this certificate, and by right of discovery and location, claim 1500 feet, linear and horizontal measurement along the vein thereof, with all its dips, angles and variations as allowed by law, 600 feet on said vein running WEST from the discovery notice and 1500 feet running NORTH from the discovery notice, and all veins, lodes, ledges, deposits and surface ground within the lines of said claim, situated in the Plamosa Mining District, County of Yuma and State of Arizona, located in the SW 1/4, SEC. 6

T 6N., R 19W., G&S R.M., and described by the metes and bounds as follows, to-wit:

Beginning at Corner No. 1; Whence the N.W. Corner of Section 13, T6N., R 20W., bears S 45° 00' W, 8485 feet;
 Thence, WEST 300 feet to the SOUTH End Center;
 Thence, WEST 300 feet to Corner 2;
 Thence, NORTH 1500 feet to Corner 3;
 Thence, EAST 300 feet to the NORTH End Center;
 Thence, EAST 300 feet to Corner 4;
 Thence, SOUTH 1500 feet to Corner 1, the point of beginning.

A MC 164438



RECEIVED
 B.L.M. AZ STATE OFFICE

APR 26 1982

07:45 A.M.
 PHOENIX, ARIZONA

Said lode was located on February 25, 1982

Dated: March 10, 1982

Brad Wellington
 Agent
 Amoco Minerals Company
 7000 S. Yosemite
 Englewood, CO 80155

INDEXED

State of Arizona
County of Yuma

07644

I hereby certify that the within instrument
was filed and recorded at the request of

Amor Minerals Co.
1982 APR 13 PM 2 47

Docket

1276

Page

393-394

Witness my hand and official seal the day
and year aforesaid.


GLENYS E. SCHMITT

County Recorder

D. Watson

Deputy Recorder

MICROFILMED



ARIZONA

AMENDED AND ADDITIONAL CERTIFICATE OF LOCATION OF LODE MINING CLAIM

THIS IS TO CERTIFY THAT Cyprus Mines Corporation, a corporation, owner of the Copperstone 183A Lode Mining Claim originally located on 2/25/82 and recorded in Book 1276, Page(s) 395 of La Paz County, Arizona, hereby amends, locates, and claims in compliance with all federal, state and local laws and customs applicable thereto the following described valuable lode or vein mineral deposit:

The name of this claim is the Copperstone 183A Lode Mining Claim. This claim is 1500 feet in length and 600 feet in width. The general course of this claim is North-South and it is situated in the Plomosa Mining District, La Paz County, Arizona. The monument at which this location notice is posted lies within the boundaries of the claim within approximately 25 feet of Corner No. 1. This claim runs from the location monument on which this notice is posted 1495 feet in a northerly direction to the North end line and 5 feet in a southerly direction to the South end line and is also marked by six monuments, one at each corner and one at the center of each end line of the claim, making the claim in the form of a parallelogram. The location monument at which this notice is posted is situated within Section 1, T. 6 North, R. 20 West, G.&S.R.M., and this claim encompasses portions of the quarter section, subdivision(s), Section(s), Township and Range as follows:

Section 1: SE 1/4, T. 6 N., R. 20 W., G. & S. R. M.

The locality of this claim with reference to some natural object or permanent monument and additional information (if any) concerning its locality are as follows:

beginning at the Northwest corner of Section 13, T. 6 North R. 20 West, G.&S.R.M., thence North 6000 feet, and East 4800 feet to Corner No. 1; thence East 300 feet to the South End Center; thence East 300 feet to Corner No. 2; thence North 1500 feet to Corner No. 3; thence West 300 feet to the North End Center; thence West 300 feet to Corner No. 4; thence South 1500 feet to Corner No. 1.

This Certificate is prepared, posted, and recorded as an amendment of the original location for the purposes of appropriating under the Mining Law of 1872, as amended, and the laws of the State of Arizona all ground within the boundaries herein defined, and for the purpose of correcting any error, irregularity, omission, incompleteness or defect, if any, which may have existed or may exist in the original location or record thereof, and is made without waiver, abandonment or release of any rights acquired or held under or by virtue of said original location and to secure all the benefits of the mining law. In the event said original location is found to be void, or ineffective for any reason, then this location shall be an original location and this certificate an original certificate.

DATED AND POSTED on the ground the 3rd day of April, 1986.

RECEIVED
B.L.M. AZ STATE OFFICE

JUN 13 1986

7:45 A.M.

PHOENIX, ARIZONA

Locator(s) Cyprus Mines Corporation

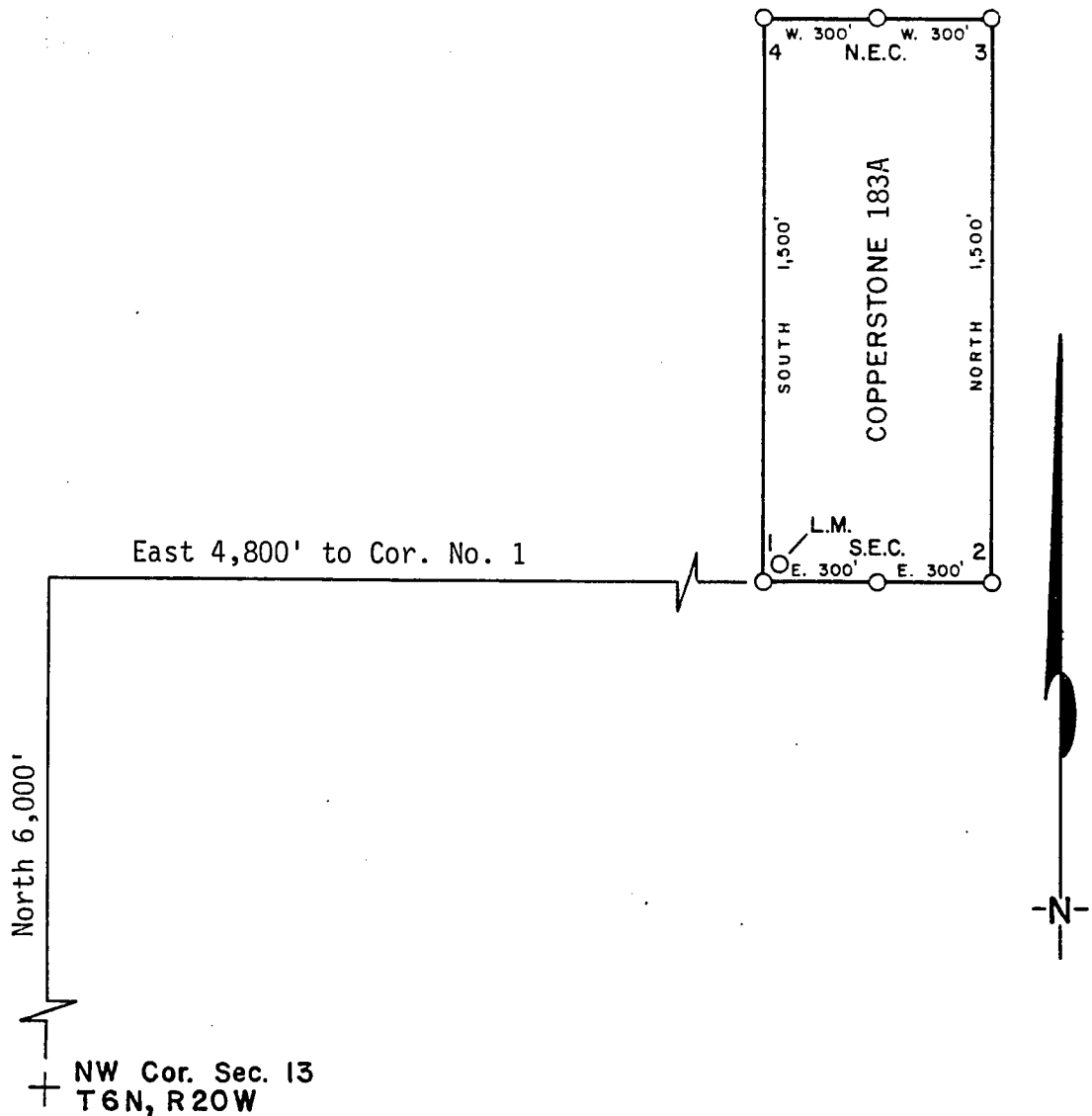
P. O. Box 3299

Englewood, Colorado 80155

By Harold, Agent

PLAT OF LODE CLAIM

(To be Attached to Recorded Copy of Amended and Additional
Certificate of Location Pursuant to A. R. S. & 27-203)



1. Name of Claim Copperstone 183A
2. Type of Claim Lode
3. The Claim is located in Sections 1, Township 6N, Range 20W, G. & S. R. M.
4. Scale: 1" = 500'
5. The Claim is situated in La Paz, County, Arizona.
6. Type of corner and location monuments used: 4" diameter P.V.C.

Instructions for Completion:

RECEIVED (i)
B.L.M. AZ STATE OFFICE

JUN 13 1986


7:45 A.M.
PHOENIX, ARIZONA

If land is surveyed, a corner of the claim must be tied by a course and distance to a monument of the Public Land Survey; if the land is unsurveyed, a corner must be tied by course and distance to an established survey monument of a United States Government Agency or a United States Mineral Monument; if no such monuments are available, one corner of the claim must be tied by course and distance to some prominent natural object or other permanent monument as shown on Plat.

(ii) North arrow must be shown on Plat.

(iii) Bearing and distances between corners must be shown on Plat.

86- 2434



RECORDED IN OFFICIAL RECORDS OF LA PAZ COUNTY, ARIZONA	
MAY 12 11 39 AM '86	
Lois K. Hesse, COUNTY RECORDER	
FEE	5- PGS 3-3

INDEXED

MICROFILMED

AMENDED
LOCATION NOTICE

updated

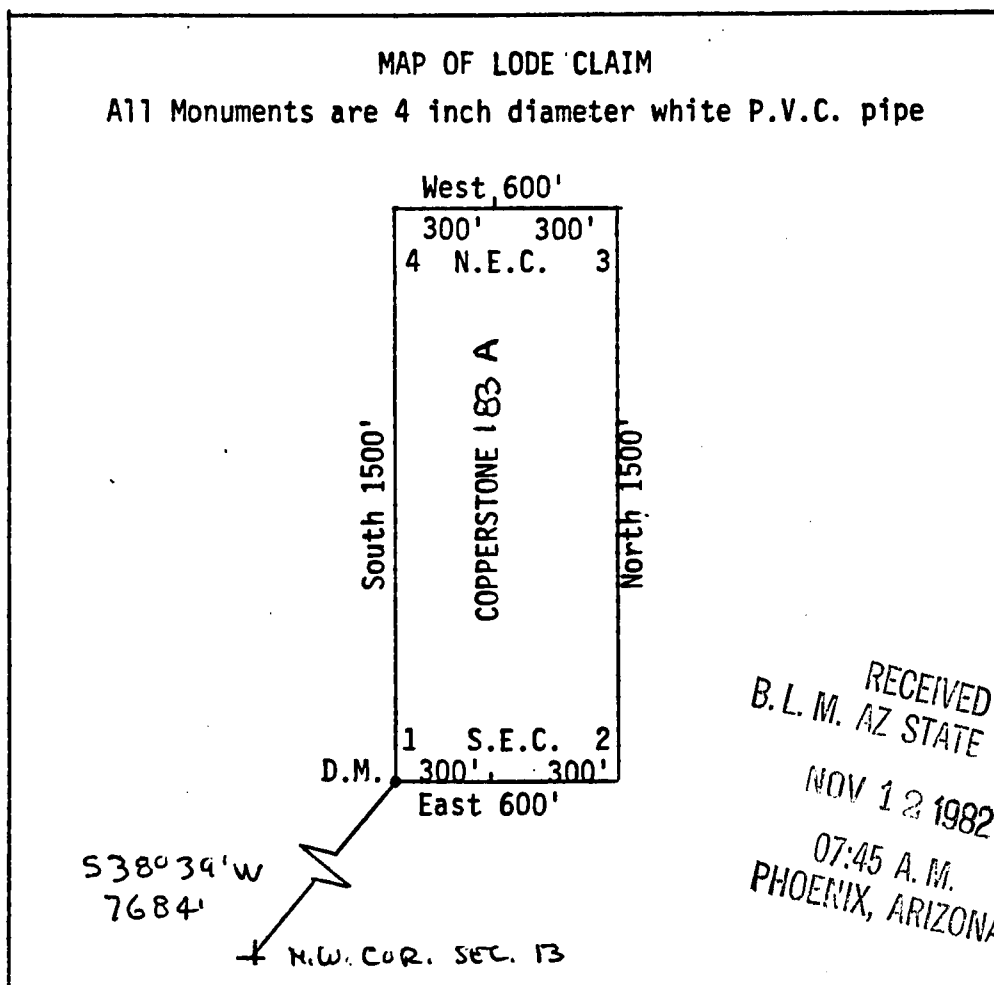
KNOW ALL MEN BY THESE PRESENTS, that G. L. Kelsey, as Agent for Amoco Minerals Company, 7000 So. Yosemite, Box 3299, Englewood, CO. 80155 has located the Copperstone 183 A Lode Mining Claim, and by this certificate, and by right of discovery and location, claim 1500 feet, linear and horizontal measurement along the vein thereof, with all its dips, angles and variations as allowed by law, 600 feet on said vein running East from the discovery notice and 1500 feet running North from the discovery notice, and all veins, lodes, ledges, deposits and surface ground within the lines of said claim, situated in the Plamosa Mining District, County of Yuma and State of Arizona, located in the

SE 1/4 SEC 1, T6N R20W + SW 1/4 SEC 6
T 6N., R 19W., G&S R. M., and described by the metes and bounds as follows, to wit:

Beginning at Corner No. 1; Whence the N.W. Corner of Section 13, T6N., R 20W., bears S 38° 39' W, 7684 feet;

Thence, East	300 feet to the South End Center;	<i>AME 164439</i>
Thence, East	300 feet to Corner 2;	
Thence, North	1500 feet to Corner 3;	
Thence, West	300 feet to the North End Center;	
Thence, West	300 feet to Corner 4;	
Thence, South	1500 feet to Corner 1; the point of beginning.	

This Amended Location Notice is made to include additional land.



This is an amendment to the Copperston 183 lode claim, located February 25, 1982, and of record in the office of the Recorder of Yuma County in Book 1276, Page 395.

Said lode was discovered on February 25, 1982.

Said lode was located on February 25, 1982.

Dated: November 1, 1982.

AMOCO MINERALS COMPANY

By: G. L. Kelsey Agent
G. L. Kelsey

INDEXED

FILED 8001-2

MICROFILMED

State of Arizona
County of Yuma ss

21549

I hereby certify that the within instrument
was filed and recorded at the request of

Amoco Minerals Co.

1982 NOV 1 PM 4 31

Docket 1306

Page 817-818

Witness my hand and official seal the day
and year aforesaid.

GLENYS E. SCHMITT

County Recorder

Amoco

Deputy Recorder 5.02



Amc 164439

AMENDED
LOCATION NOTICE

164439

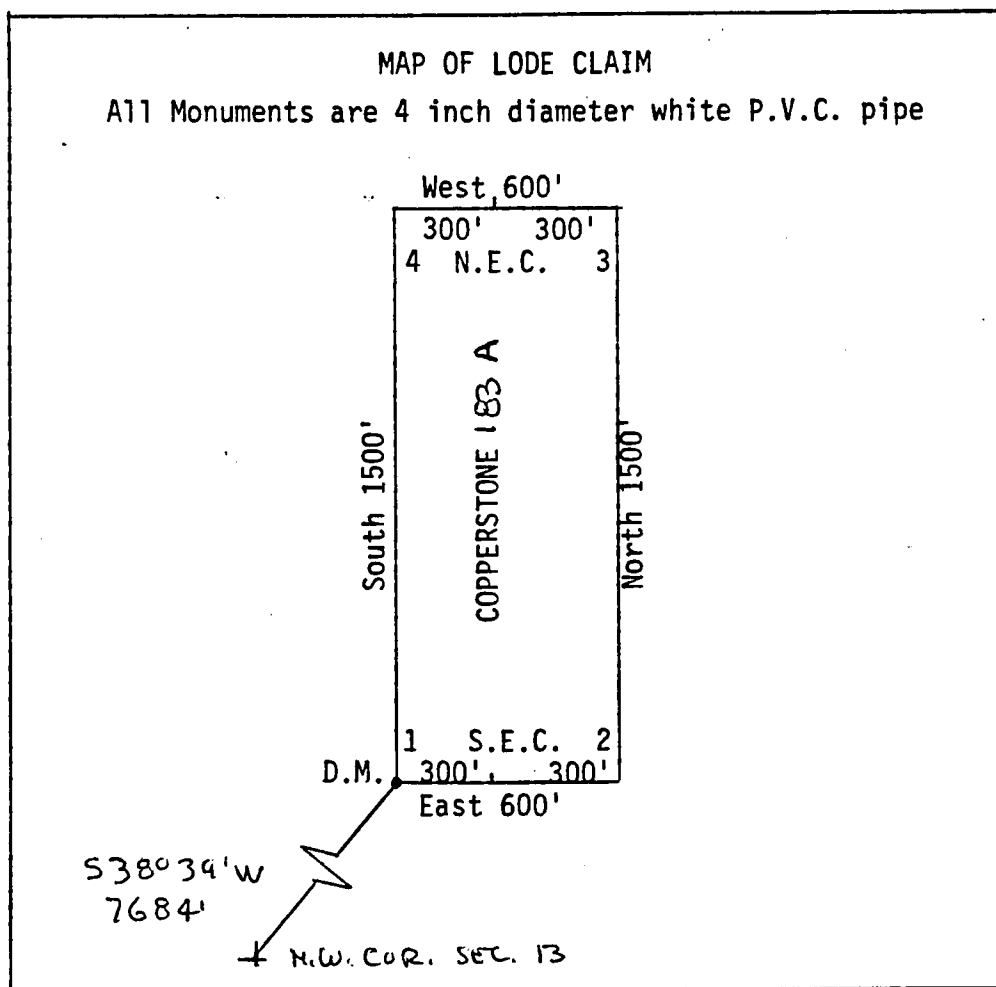
KNOW ALL MEN BY THESE PRESENTS, that G. L. Kelsey, as Agent for Amoco Minerals Company, 7000 So. Yosemite, Box 3299, Englewood, CO. 80155 has located the Copperstone 183 A Lode Mining Claim, and by this certificate, and by right of discovery and location, claim 1500 feet, linear and horizontal measurement along the vein thereof, with all its dips, angles and variations as allowed by law, 600 feet on said vein running East from the discovery notice and 1500 feet running North from the discovery notice, and all veins, lodes, ledges, deposits and surface ground within the lines of said claim, situated in the Plamosa Mining District, County of Yuma and State of Arizona, located in the

SE/4 SEC 1, T6N R20W + SW/4 SEC 6
T 6N., R 19W., G&S R. M., and described by the metes and bounds as follows, to wit:

Beginning at Corner No. 1; Whence the N.W. Corner of Section 13, T6N., R 20W., bears S 38° 39' W, 7684 feet;

Thence, East	300 feet to the South End Center;
Thence, East	300 feet to Corner 2;
Thence, North	1500 feet to Corner 3;
Thence, West	300 feet to the North End Center;
Thence, West	300 feet to Corner 4;
Thence, South	1500 feet to Corner 1; the point of beginning.

This Amended Location Notice is made to include additional land.



RECEIVED
B.L.M. STATE OFFICE
NOV 2 11 19 AM '82
PHOENIX, ARIZONA

1" = 500'

This is an amendment to the Copperstone 183 lode claim, located ~~September~~ February 25, 1982, and of record in Book 1276, Page 395, ~~ex~~ in the office of the Recorder of Yuma County.

Said lode was discovered on February 25, 1982.

Said lode was located on February 25, 1982.

Dated: November 1, 1982.

AMOCO MINERALS COMPANY

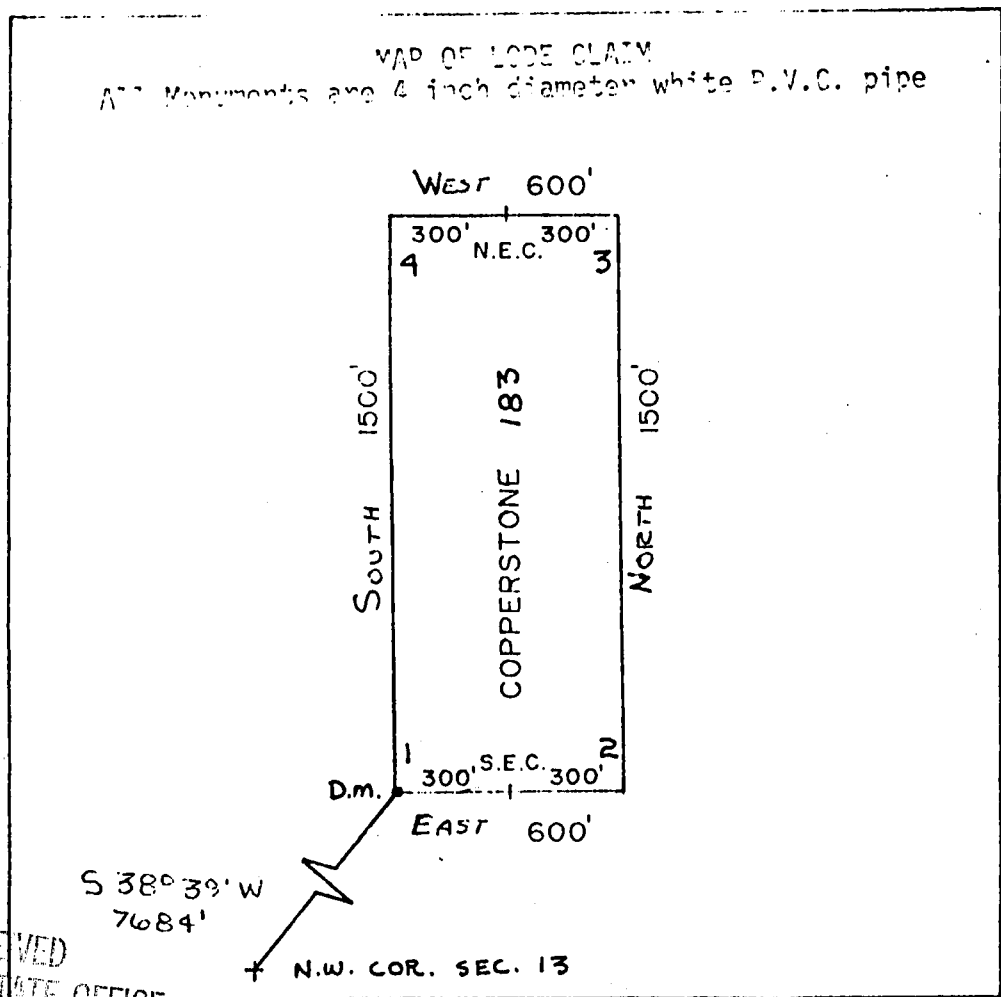
By: G. L. Kelsey Agent
G. L. Kelsey

KNOW ALL MEN BY THESE PRESENTS that Brad Wellington, as Agent for Amoco Minerals Company has located the Copperstone 183 Lode Mining Claim, and by this certificate, and by right of discovery and location, claim 1500 feet, linear and horizontal measurement along the vein thereof, with all its dips, angles and variations as allowed by law, 600 feet on said vein running EAST from the discovery notice and 1500 feet running NORTH from the discovery notice, and all veins, lodes, ledges, deposits and surface ground within the lines of said claim, situated in the Plamosa Mining District, County of Yuma and State of Arizona, located in the SW 1/4, SEC. 6, R. 19 W. & SE 1/4, SEC. 1

T 6N., R 20W., G&S R.M., and described by the metes and bounds as follows, to-wit:

Beginning at Corner No. 1; Whence the N.W. Corner of Section 13, T6N., R 20W., bears S 38° 39' W, 7684 feet;
 Thence, EAST 300 feet to the South End Center;
 Thence, EAST 300 feet to Corner 2;
 Thence, NORTH 1500 feet to Corner 3;
 Thence, WEST 300 feet to the NORTH End Center;
 Thence, WEST 300 feet to Corner 4;
 Thence, SOUTH 1500 feet to Corner 1, the point of beginning.

A MC 164439



RECEIVED
B.L.M. AZ STATE OFFICE

APR 26 1982

07:45 AM
PHOENIX, ARIZONA

Said lode was located on February 25, 1982

Dated: March 10, 1982

Brad Wellington
 Agent
 Amoco Minerals Company
 7000 S. Yosemite
 Englewood, CO 80155

INDEXED

State of Arizona
County of Yuma

07645

I hereby certify that the within instrument
was filed and recorded at the request of

Amoco Mineral Co.
1982 APR 13 PM 2 47

Docket 1276

Page 393-396


Witness my hand and official seal the day
and year aforesaid.

GLENYS E. SCHMITT

County Recorder

D. J. Schmitt

Deputy Recorder



MICROFILMED

ARIZONA

AMENDED AND ADDITIONAL CERTIFICATE OF LOCATION OF LOBE MINING CLAIM

THIS IS TO CERTIFY THAT Cyprus Mines Corporation, a corporation, owner of the Copperstone 184 Lode Mining Claim originally located on 2/25/82 and recorded in Book 1276, Page(s) 397 of La Paz County, Arizona, hereby amends, locates, and claims in compliance with all federal, state and local laws and customs applicable thereto the following described valuable lode or vein mineral deposit:

The name of this claim is the Copperstone 184 Lode Mining Claim.

This claim is 1500 feet in length and 600 feet in width. The general course of this claim is North-South and it is situated in the Plomosa Mining District, La Paz County, Arizona. The monument at which this location notice is posted lies within the boundaries of the claim within approximately 25 feet of Corner No. 1. This claim runs from the location monument on which this notice is posted 1495 feet in a northwardly direction to the North end line and 5 feet in a southwardly direction to the South end line and is also marked by six monuments, one at each corner and one at the center of each end line of the claim, making the claim in the form of a parallelogram. The location monument at which this notice is posted is situated within Section 1, T. 6 North, R. 20 West, G.&S.R.M., and this claim encompasses portions of the quarter section, subdivision(s), Section(s), Township and Range as follows:

Section 1: SE 1/4, T. 6 N., R. 20 W., G. & S. R. M.

The locality of this claim with reference to some natural object or permanent monument and additional information (if any) concerning its locality are as follows:

beginning at the Northwest corner of Section 13, T. 6 North R. 20 West, G.&S.R.M., thence North 6000 feet, and East 4800 feet to Corner No. 1; thence West 300 feet to the South End Center; thence West 300 feet to Corner No. 2; thence North 1500 feet to Corner No. 3; thence East 300 feet to the North End Center; thence East 300 feet to Corner No. 4; thence South 1500 feet to Corner No. 1.

This Certificate is prepared, posted, and recorded as an amendment of the original location for the purposes of appropriating under the Mining Law of 1872, as amended, and the laws of the State of Arizona all ground within the boundaries herein defined, and for the purpose of correcting any error, irregularity, omission, incompleteness or defect, if any, which may have existed or may exist in the original location or record thereof, and is made without waiver, abandonment or release of any rights acquired or held under or by virtue of said original location and to secure all the benefits of the mining law. In the event said original location is found to be void, or ineffective for any reason, then this location shall be an original location and this certificate an original certificate.

DATED AND POSTED on the ground the 3rd day of April, 1986.

RECEIVED
B.L.M. AZ STATE OFFICE

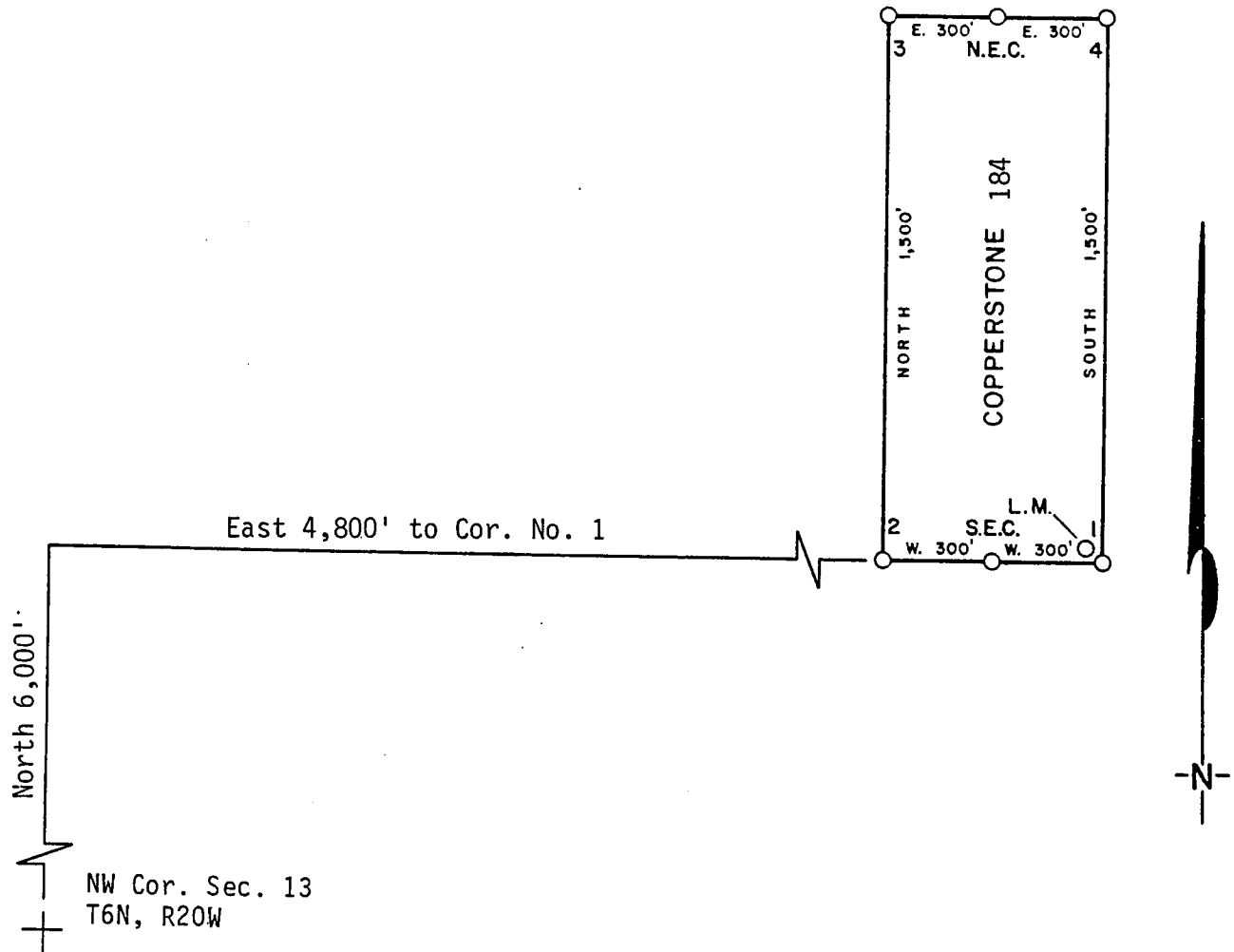
JUN 13 1986

7:45 A.M.
PHOENIX, ARIZONA

Locator(s) Cyprus Mines Corporation
P. O. Box 3299
Englewood, Colorado 80155
By [Signature], Agent

PLAT OF LODE CLAIM

(To be Attached to Recorded Copy of Amended and Additional
Certificate of Location Pursuant to A. R. S. & 27-203)

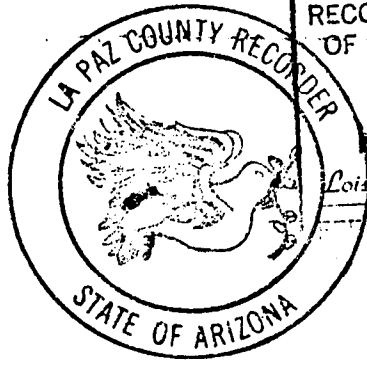


1. Name of Claim Copperstone 184
2. Type of Claim Lode
3. The Claim is located in Sections 1, Township 6N, Range 20W, G. & S. R. M.
4. Scale: 1" = 500'
5. The Claim is situated in La Paz, County, Arizona.
6. Type of corner and location monuments used: 4" diameter P.V.C.

Instructions for Completion:

- RECEIVED
B.L.M. AZ STATE OFFICE
JUN 13 1986
7:43 P.M.
PHOENIX, ARIZONA
- (i) If land is surveyed, a corner of the claim must be tied by a course and distance to a monument of the Public Land Survey; if the land is unsurveyed, a corner must be tied by course and distance to an established survey monument of a United States Government Agency or a United States Mineral Monument; if no such monuments are available, one corner of the claim must be tied by course and distance to some prominent natural object or other permanent monument as shown on Plat.
 - (ii) North arrow must be shown on Plat.
 - (iii) Bearing and distances between corners must be shown on Plat.

86- 2435



RECORDED IN OFFICIAL RECORDS
OF LA PAZ COUNTY, ARIZONA

MAY 12 11 39 AM '86

Lois K. Hesse, COUNTY RECORDER

5- 3-3

MICROFILMED
INDEXED

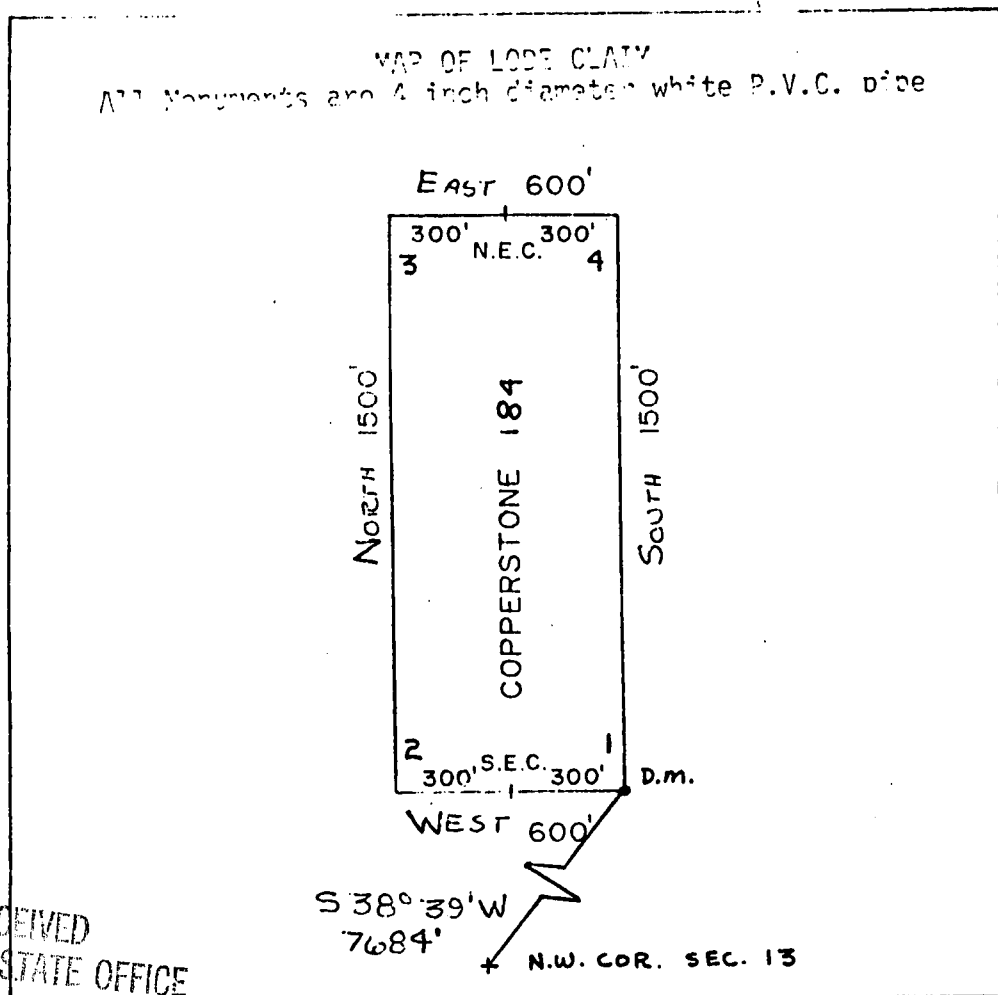
DKT 1276 PAGE 397

KNOW ALL MEN BY THESE PRESENTS, that Brad Hallington, as Agent for Amoco Minerals Company has located the Copperstone 184 Lode Mining Claim, and by this certificate, and by right of discovery and location, claim 1500 feet, linear and horizontal measurement along the vein thereof, with all its dips, angles and variations as allowed by law, 600 feet on said vein running WEST from the discovery notice and 1500 feet running NORTH from the discovery notice, and all veins, lodes, ledges, deposits and surface ground within the lines of said claim, situated in the Plamosa Mining District, County of Yuma and State of Arizona, located in the SE 1/4, SEC. 1

T 6N., R 20 W., G&S R.M., and described by the metes and bounds as follows, to-wit:

Beginning at Corner No. 1; Whence the N.W. Corner of Section 13, T6N., R 20W., bears S 38° 39' W, 7684 feet;
 Thence, WEST 300 feet to the South End Center;
 Thence, WEST 300 feet to Corner 2;
 Thence, NORTH 1500 feet to Corner 3;
 Thence, NORTH 300 feet to the North End Center;
 Thence, EAST 300 feet to Corner 4;
 Thence, EAST 300 feet to Corner 1, the point of beginning.

A MC 164440



RECEIVED
 B.L.M. AZ STATE OFFICE

APR 26 1982

07:45 A.M.
 PHOENIX, ARIZONA

Said lode was located on February 25, 1982

Dated: March 10, 1982

Brad Hallington Agent
 Amoco Minerals Company
 7000 S. Yosemite
 Englewood, CO 80155

Dkt. 1276 pg - 777A

INDEXED

State of Arizona
County of Yuma

ss

07646

I hereby certify that the within instrument
was filed and recorded at the request of

Amoco Minerals Co.

1982 APR 13 PM 2 47

Docket

1276

Page

397-397A

Witness my hand and official seal the day
and year above said.


GLENN E. SCHMITT

County Recorder

D. W. Adams

Deputy Recorder

MICROFILMED



ARIZONA

AMENDED AND ADDITIONAL CERTIFICATE OF LOCATION OF LOBE MINING CLAIM

THIS IS TO CERTIFY THAT Cyprus Mines Corporation, a corporation, owner of the Copperstone 185 Lode Mining Claim originally located on 2/25/82 and recorded in Book 1276, Page(s) 398 of La Paz County, Arizona, hereby amends, locates, and claims in compliance with all federal, state and local laws and customs applicable thereto the following described valuable lode or vein mineral deposit:

The name of this claim is the Copperstone 185 Lode Mining Claim. This claim is 1500 feet in length and 600 feet in width. The general course of this claim is North-South and it is situated in the Plomosa Mining District, La Paz County, Arizona. The monument at which this location notice is posted lies within the boundaries of the claim within approximately 25 feet of Corner No. 1. This claim runs from the location monument on which this notice is posted 1495 feet in a northly direction to the North end line and 5 feet in a southerly direction to the South end line and is also marked by six monuments, one at each corner and one at the center of each end line of the claim, making the claim in the form of a parallelogram. The location monument at which this notice is posted is situated within Section 1, T. 6 North, R. 20 West, G.&S.R.M., and this claim encompasses portions of the quarter section, subdivision(s), Section(s), Township and Range as follows:

Section 1, SE 1/4, T. 6 N., R. 20 W., G. & S. R. M.

The locality of this claim with reference to some natural object or permanent monument and additional information (if any) concerning its locality are as follows:

beginning at the Northwest corner of Section 13, T. 6 North R. 20 West, G.&S.R.M., thence North 6000 feet, and East 3600 feet to Corner No. 1; thence East 300 feet to the South End Center; thence East 300 feet to Corner No. 2; thence North 1500 feet to Corner No. 3; thence West 300 feet to the North End Center; thence West 300 feet to Corner No. 4; thence South 1500 feet to Corner No. 1.

This Certificate is prepared, posted, and recorded as an amendment of the original location for the purposes of appropriating under the Mining Law of 1872, as amended, and the laws of the State of Arizona all ground within the boundaries herein defined, and for the purpose of correcting any error, irregularity, omission, incompleteness or defect, if any, which may have existed or may exist in the original location or record thereof, and is made without waiver, abandonment or release of any rights acquired or held under or by virtue of said original location and to secure all the benefits of the mining law. In the event said original location is found to be void, or ineffective for any reason, then this location shall be an original location and this certificate an original certificate.

DATED AND POSTED on the ground the 3rd day of April, 1986.

RECEIVED
B.L.M. AZ STATE OFFICE

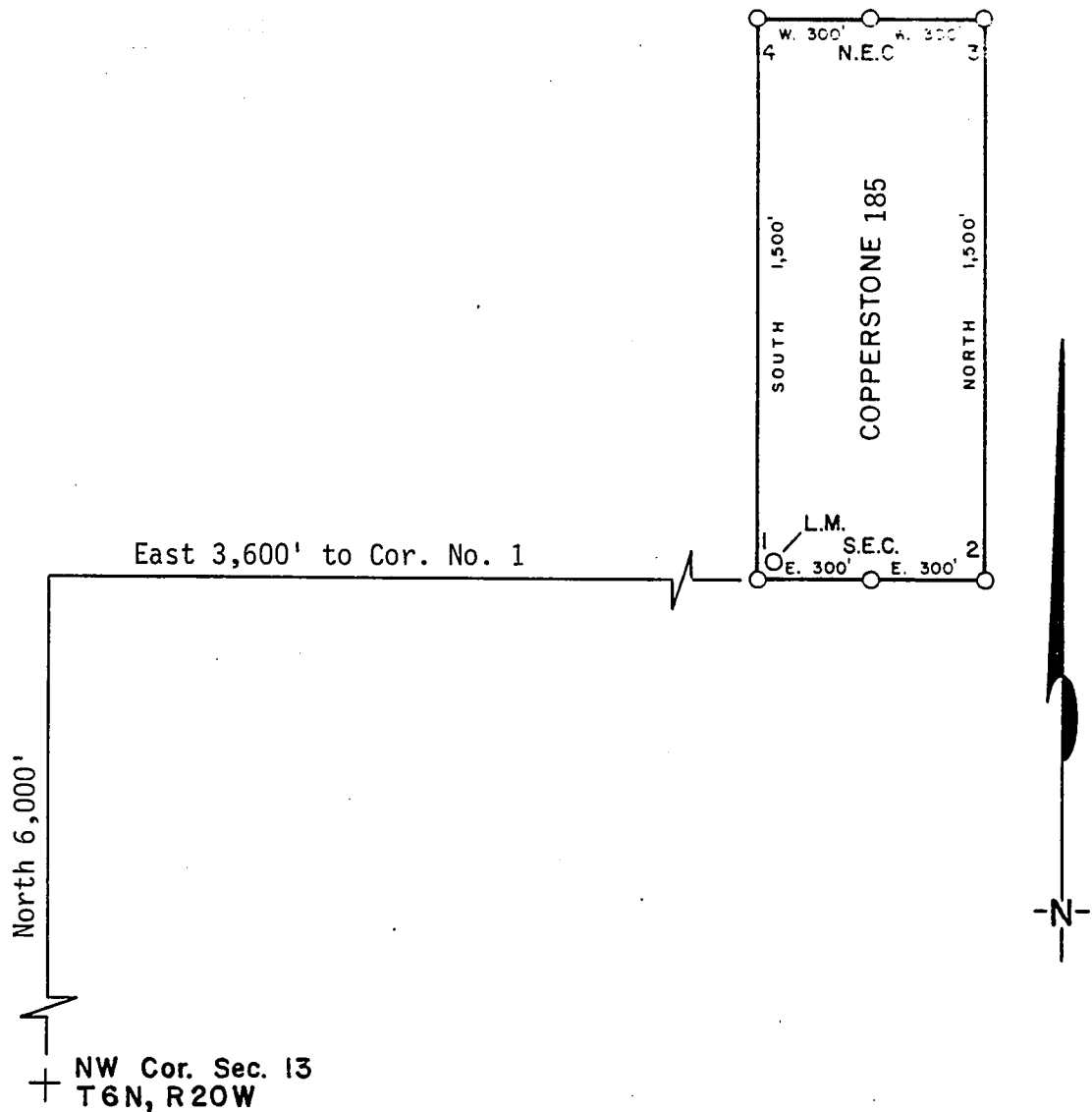
JUN 13 1986

7:45 A.M.
PHOENIX, ARIZONA

Locator(s) Cyprus Mines Corporation
P. O. Box 3299
Englewood, Colorado 80155
By [Signature], Agent

PLAT OF LOBE CLAIM

(To be Attached to Recorded Copy of Amended and Additional
Certificate of Location Pursuant to A. R. S. & 27-203)



1. Name of Claim Copperstone 185
2. Type of Claim Lode
3. The Claim is located in Sections 1, Township 6N,
Range 20W, G. & S. R. M.
4. Scale: 1" = 500'
5. The Claim is situated in La Paz, County, Arizona.
6. Type of corner and location monuments used: 4" diameter P.V.C.

Instructions for Completion:

RECEIVED
B.L.M. AZ STATE OFFICE

JUN 13 1986


7:40 A.
PHOENIX, ARIZONA

(i) If land is surveyed, a corner of the claim must be tied by a course and distance to a monument of the Public Land Survey; if the land is unsurveyed, a corner must be tied by course and distance to an established survey monument of a United States Government Agency or a United States Mineral Monument; if no such monuments are available, one corner of the claim must be tied by course and distance to some prominent natural object or other permanent monument as shown on Plat.

(ii) North arrow must be shown on Plat.

(iii) Bearing and distances between corners must be shown on Plat.

86- 2436



RECORDED OFFICIAL RECORDS
OF LA PAZ COUNTY, ARIZONA

MAY 12 11 39 AM '86

Lois K. Hesse, COUNTY RECORDER

FILE 5- REC 3-3

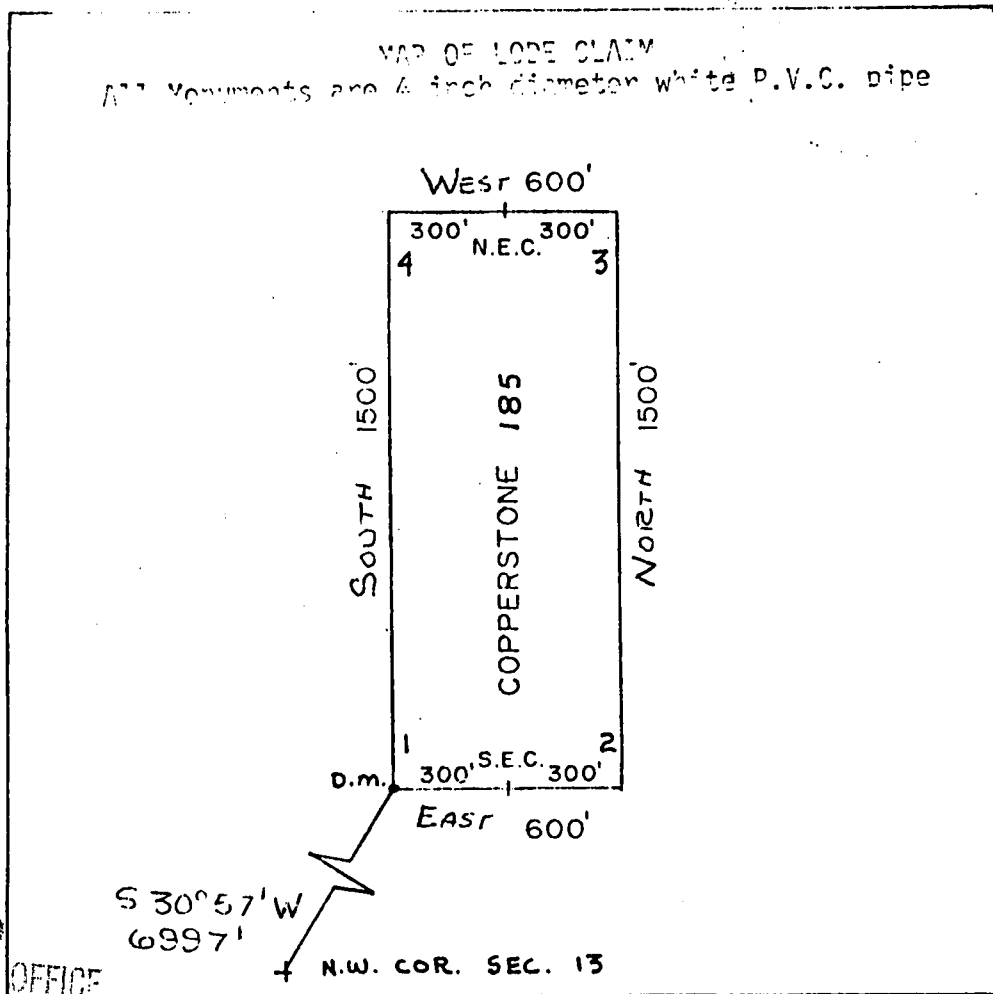
INDEXED
MICROFILMED

KNOW ALL MEN BY THESE PRESENTS that Brad Wellington, as Agent for Amoco Minerals Company has located the Copperstone 185 Lode Mining Claim, and by this certificate, and by right of discovery and location, claim 1500 feet, linear and horizontal measurement along the vein thereof, with all its dips, angles and variations as allowed by law, 600 feet on said vein running EAST from the discovery notice and 1500 feet running NORTH from the discovery notice, and all veins, lodes, ledges, deposits and surface ground within the lines of said claim, situated in the Plamosa Mining District, County of Yuma and State of Arizona, located in the SE 1/4, SEC. 1,

T 6N., R 20W., G&S R.M., and described by the metes and bounds as follows, to-wit:

Beginning at Corner No. 1; Whence the N.W. Corner of Section 13, T6N., R 20W., bears S 30° 57' W, 6997 feet;
 Thence, EAST 300 feet to the South End Center;
 Thence, EAST 300 feet to Corner 2;
 Thence, NORTH 1500 feet to Corner 3;
 Thence, WEST 300 feet to the North End Center;
 Thence, WEST 300 feet to Corner 4;
 Thence, SOUTH 1500 feet to Corner 1, the point of beginning.

A MC 164441



RECEIVED
 B.L.M. AZ STATE OFFICE

APR 26 1982

07:45 A.M.
 PHOENIX, ARIZONA

Said lode was located on February 25, 1982

Dated: March 10, 1982

Brad Wellington
 Agent
 Amoco Minerals Company
 7000 S. Yosemite
 Englewood, CO 80155

INDEXED

State of Arizona
County of Yuma

07647

I hereby certify that the within instrument
was filed and recorded at the request of

Clayton M. Munn Co.
1982 APR 13 PM 2:47

Docket

1276

Page

398-399

Witness my hand and official seal the day
and year aforesaid.


GLENN E. SCHMITT

County Recorder

D. Watson

Deputy Recorder

MICROFILMED



ARIZONA

AMENDED AND ADDITIONAL CERTIFICATE OF LOCATION OF LOBE MINING CLAIM

THIS IS TO CERTIFY THAT Cyprus Mines Corporation, a corporation, owner of the Copperstone 186 Lode Mining Claim originally located on 2/25/82 and recorded in Book 1276, Page(s) 400 of La Paz County, Arizona, hereby amends, locates, and claims in compliance with all federal, state and local laws and customs applicable thereto the following described valuable lode or vein mineral deposit:

The name of this claim is the Copperstone 186 Lode Mining Claim. This claim is 1500 feet in length and 600 feet in width. The general course of this claim is North-South and it is situated in the Plomosa Mining District, La Paz County, Arizona. The monument at which this location notice is posted lies within the boundaries of the claim within approximately 25 feet of Corner No. 1. This claim runs from the location monument on which this notice is posted 1495 feet in a northerly direction to the North end line and 5 feet in a southerly direction to the South end line and is also marked by six monuments, one at each corner and one at the center of each end line of the claim, making the claim in the form of a parallelogram. The location monument at which this notice is posted is situated within Section 1, T. 6 North, R. 20 West, G.&S.R.M., and this claim encompasses portions of the quarter section, subdivision(s), Section(s), Township and Range as follows:

Section 1: SE 1/4, T. 6 N., R. 20 W., G & S.R.M.

The locality of this claim with reference to some natural object or permanent monument and additional information (if any) concerning its locality are as follows:

beginning at the Northwest corner of Section 13, T. 6 North R. 20 West, G.&S.R.M., thence north 6000 feet, and east 3600 feet to Corner No. 1; thence west 300 feet to the south End Center; thence west 300 feet to Corner No. 2; thence north 1500 feet to Corner No. 3; thence east 300 feet to the north End Center; thence east 300 feet to Corner No. 4; thence south 1500 feet to Corner No. 1.

This Certificate is prepared, posted, and recorded as an amendment of the original location for the purposes of appropriating under the Mining Law of 1872, as amended, and the laws of the State of Arizona all ground within the boundaries herein defined, and for the purpose of correcting any error, irregularity, omission, incompleteness or defect, if any, which may have existed or may exist in the original location or record thereof, and is made without waiver, abandonment or release of any rights acquired or held under or by virtue of said original location and to secure all the benefits of the mining law. In the event said original location is found to be void, or ineffective for any reason, then this location shall be an original location and this certificate an original certificate.

DATED AND POSTED on the ground the 3rd day of April, 1986.

RECEIVED

B.L.M. AZ STATE OFFICE

Locator(s) Cyprus Mines Corporation

JUN 13 1986

P. O. Box 3299

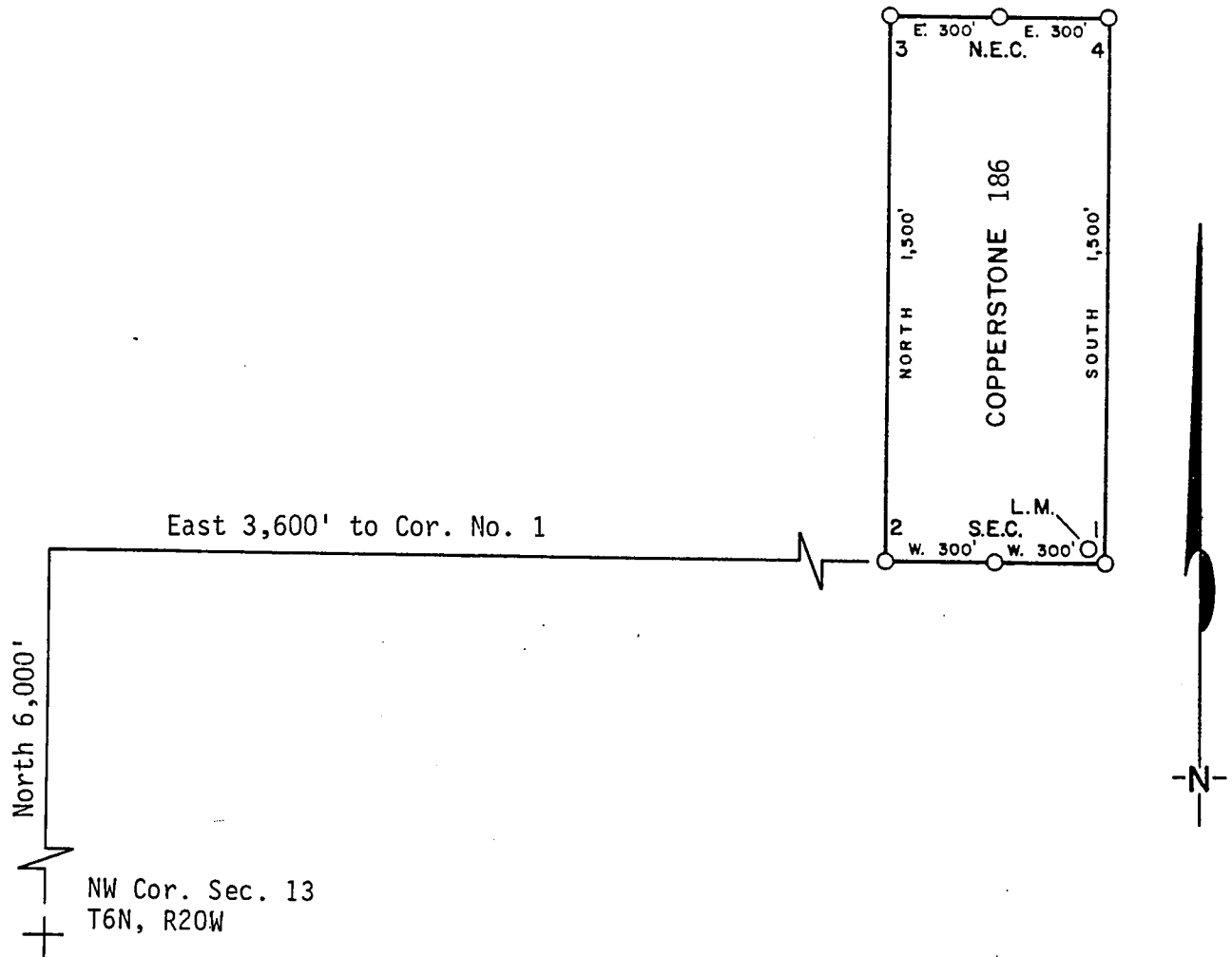
Englewood, Colorado 80155

1:40 A.M.
PHOENIX, ARIZONA

By [Signature], Agent

PLAT OF LODE CLAIM

(To be Attached to Recorded Copy of Amended and Additional
Certificate of Location Pursuant to A. R. S. & 27-203)



1. Name of Claim Copperstone 186
2. Type of Claim Lode
3. The Claim is located in Sections 1, Township 6N, Range 20W, G. & S. R. M.
4. Scale: 1" = 500'
5. The Claim is situated in La Paz, County, Arizona.
6. Type of corner and location monuments used: 4" diameter P.V.C.

Instructions for Completion:

- (i) If land is surveyed, a corner of the claim must be tied by a course and distance to a monument of the Public Land Survey; if the land is unsurveyed, a corner must be tied by course and distance to an established survey monument of a United States Government Agency or a United States Mineral Monument; if no such monuments are available, one corner of the claim must be tied by course and distance to some prominent natural object or other permanent monument as shown on Plat.

(ii) North arrow must be shown on Plat.


(iii) Bearing and distances between corners must be shown on Plat.

RECEIVED
B.L.M. AZ STATE OFFICE

JUN 13 1986

7:40 A.
PHOENIX, ARIZONA

86- 2437



RECORDED IN OFFICIAL RECORDS
OF LA PAZ COUNTY, ARIZONA

MAY 12 11 39 AM '86

Lois K. Hesse, COUNTY RECORDER

FEE 5- PGS 3-3

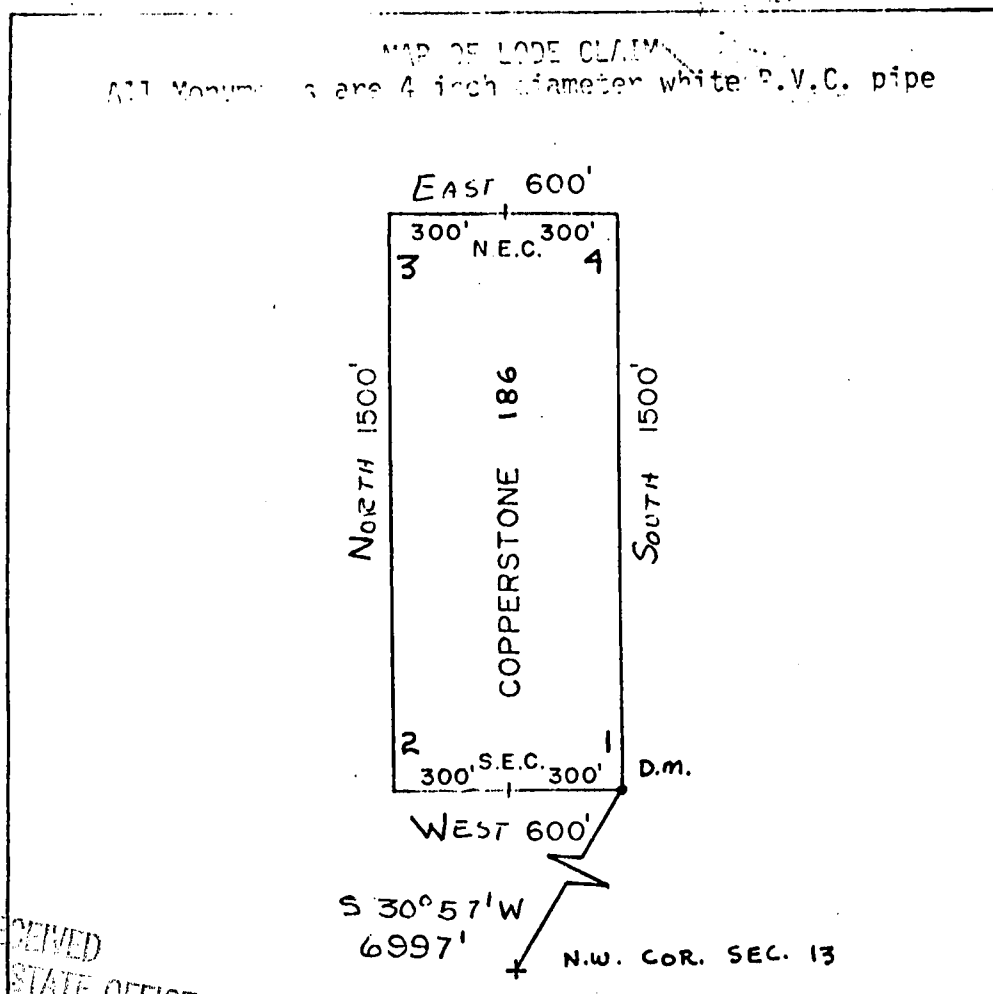
INDEXED
MICROFILMED

KNOW ALL MEN BY THESE PRESENTS that Brad Wellington, as Agent for Amoco Minerals Company has located the Copperstone 186 Lode Mining Claim, and by this certificate, and by right of discovery and location, claim 1500 feet, linear and horizontal measurement along the vein thereof, with all its dips, angles and variations as allowed by law, 600 feet on said vein running WEST from the discovery notice and 1500 feet running NORTH from the discovery notice, and all veins, lodes, ledges, deposits and surface ground within the lines of said claim, situated in the Plamosa Mining District, County of Yuma and State of Arizona, located in the SE 1/4, SEC. 1

T 6N., R 20W., G&S R.M., and described by the metes and bounds as follows, to-wit:

Beginning at Corner No. 1; Whence the N.W. Corner of Section 13, T6N., R 20W., bears

S 30° 57' W	6997	feet;
Thence, WEST	300	feet to the SOUTH End Center;
Thence, WEST	300	feet to Corner 2;
Thence, NORTH	1500	feet to Corner 3;
Thence, EAST	300	feet to the NORTH End Center;
Thence, EAST	300	feet to Corner 4;
Thence, SOUTH	1500	feet to Corner 1, the point of beginning.



RECEIVED
B.L.M. AZ STATE OFFICE

APR 26 1982

6:45 A.M.
PHOENIX, ARIZONA

Said lode was located on February 25, 1982

Dated: March 10, 1982

Brad Wellington Agent
Amoco Minerals Company
7000 S. Yosemite
Englewood, CO 80155

A MC 164442

INDEXED

07648

State of Arizona ss
County of Yuma

I hereby certify that the within instrument
was filed and recorded at the request of

Quinto Minerals Co.
1982 APR 13 PM 2 47

Docket 1276

Page 400-401


Witness my hand and official seal the day
and year aforesaid.

GLENYS E. SCHMITT

County Recorder

D. [Signature]

Deputy Recorder



MICROFILMED

ARIZONA

AMENDED AND ADDITIONAL CERTIFICATE OF LOCATION OF LOBE MINING CLAIM

THIS IS TO CERTIFY THAT Cyprus Mines Corporation, a corporation, owner of the Copperstone 187 Lode Mining Claim originally located on 2/25/82 and recorded in Book 1276, Page(s) 402 of La Paz County, Arizona, hereby amends, locates, and claims in compliance with all federal, state and local laws and customs applicable thereto the following described valuable lode or vein mineral deposit:

The name of this claim is the Copperstone 187 Lode Mining Claim. This claim is 1500 feet in length and 600 feet in width. The general course of this claim is North-South and it is situated in the Plomosa Mining District, La Paz County, Arizona. The monument at which this location notice is posted lies within the boundaries of the claim within approximately 25 feet of Corner No. 1. This claim runs from the location monument on which this notice is posted 1495 feet in a northerly direction to the North end line and 5 feet in a southerly direction to the South end line and is also marked by six monuments, one at each corner and one at the center of each end line of the claim, making the claim in the form of a parallelogram. The location monument at which this notice is posted is situated within Section 1, T. 6 North, R. 20 West, G.&S.R.M., and this claim encompasses portions of the quarter section, subdivision(s), Section(s), Township and Range as follows:

Section 1: SW 1/4 & SE 1/4, T. 6 N., R. 20 W., G. & S. R. M.

The locality of this claim with reference to some natural object or permanent monument and additional information (if any) concerning its locality are as follows:

beginning at the Northwest corner of Section 13, T. 6 North R. 20 West, G.&S.R.M., thence north 6000 feet, and east 2400 feet to Corner No. 1; thence east 300 feet to the South End Center; thence east 300 feet to Corner No. 2; thence north 1500 feet to Corner No. 3; thence west 300 feet to the North End Center; thence west 300 feet to Corner No. 4; thence South 1500 feet to Corner No. 1.

This Certificate is prepared, posted, and recorded as an amendment of the original location for the purposes of appropriating under the Mining Law of 1872, as amended, and the laws of the State of Arizona all ground within the boundaries herein defined, and for the purpose of correcting any error, irregularity, omission, incompleteness or defect, if any, which may have existed or may exist in the original location or record thereof, and is made without waiver, abandonment or release of any rights acquired or held under or by virtue of said original location and to secure all the benefits of the mining law. In the event said original location is found to be void, or ineffective for any reason, then this location shall be an original location and this certificate an original certificate.

DATED AND POSTED on the ground the 3rd day of April, 1986.

RECEIVED
B.L.M. AZ STATE OFFICE

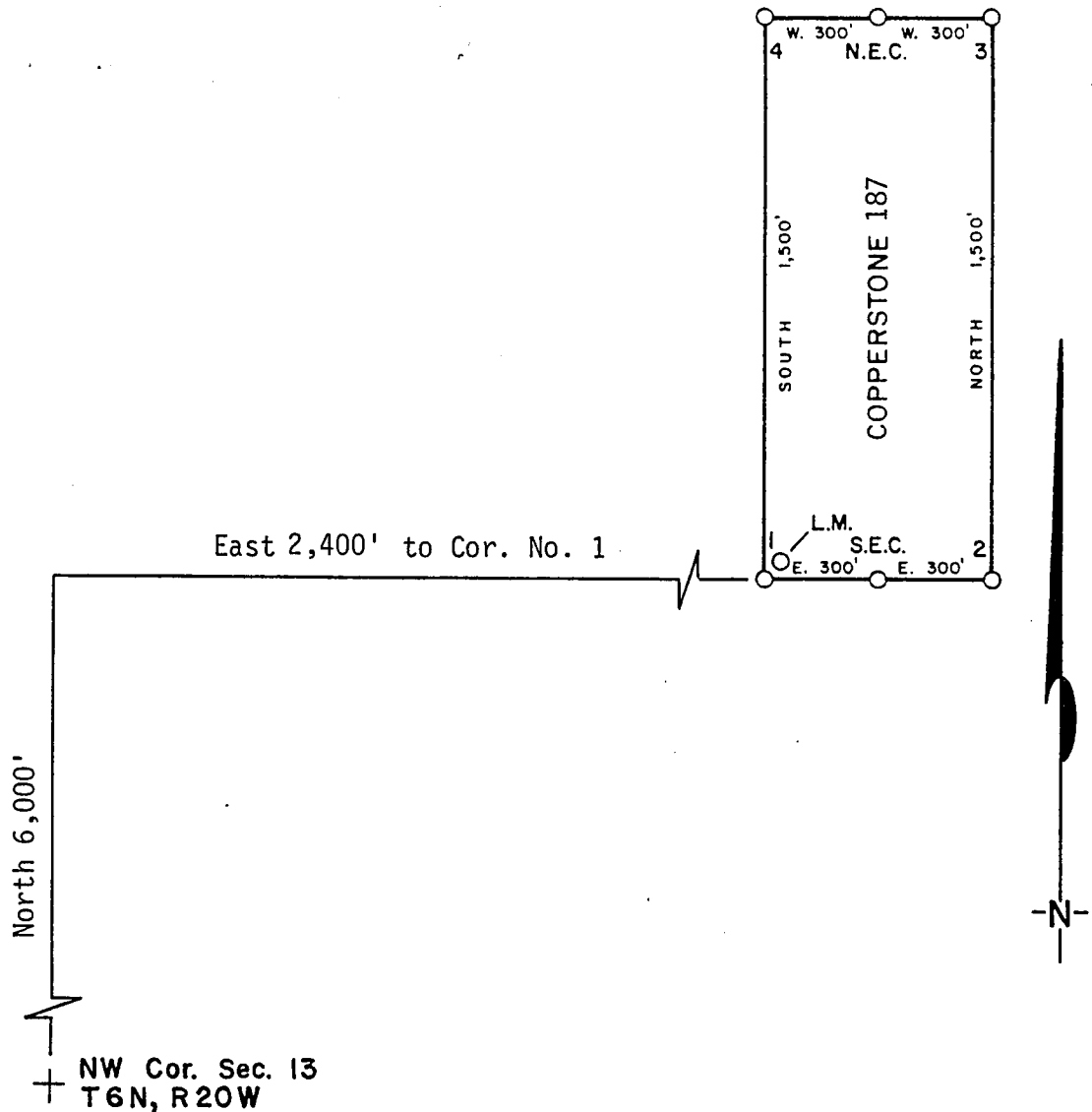
JUN 13 1986

1:45 A.M.
PHOENIX, ARIZONA

Locator(s) Cyprus Mines Corporation
P. O. Box 3299
Englewood, Colorado, 80155
By [Signature], Agent

PLAT OF LODE CLAIM

(To be Attached to Recorded Copy of Amended and Additional
Certificate of Location Pursuant to A. R. S. & 27-203)



1. Name of Claim Copperstone 187
2. Type of Claim Lode
3. The Claim is located in Sections 1, Township 6N, Range 20W, G. & S. R. M.
4. Scale: 1" = 500'
5. The Claim is situated in La Paz, County, Arizona.
6. Type of corner and location monuments used: 4" diameter P.V.C.

Instructions for Completion:

- (i) If land is surveyed, a corner of the claim must be tied by a course and distance to a monument of the Public Land Survey; if the land is unsurveyed, a corner must be tied by course and distance to an established survey monument of a United States Government Agency or a United States Mineral Monument; if no such monuments are available, one corner of the claim must be tied by course and distance to some prominent natural object or other permanent monument as shown on Plat.

RECEIVED
B.L.M. AZ STATE OFFICE


JUN 13 1986

7:43 AM
PHOENIX, AZ

(ii) North arrow must be shown on Plat.

(iii) Bearing and distances between corners must be shown on Plat.

86- 20



RECORDED IN OFFICIAL RECORDS
OF LA PAZ COUNTY, ARIZONA

MAY 12 11 00 AM '08
Lois K. Jesse, COUNTY RECORDER

FEE 5 - PGS 3-3

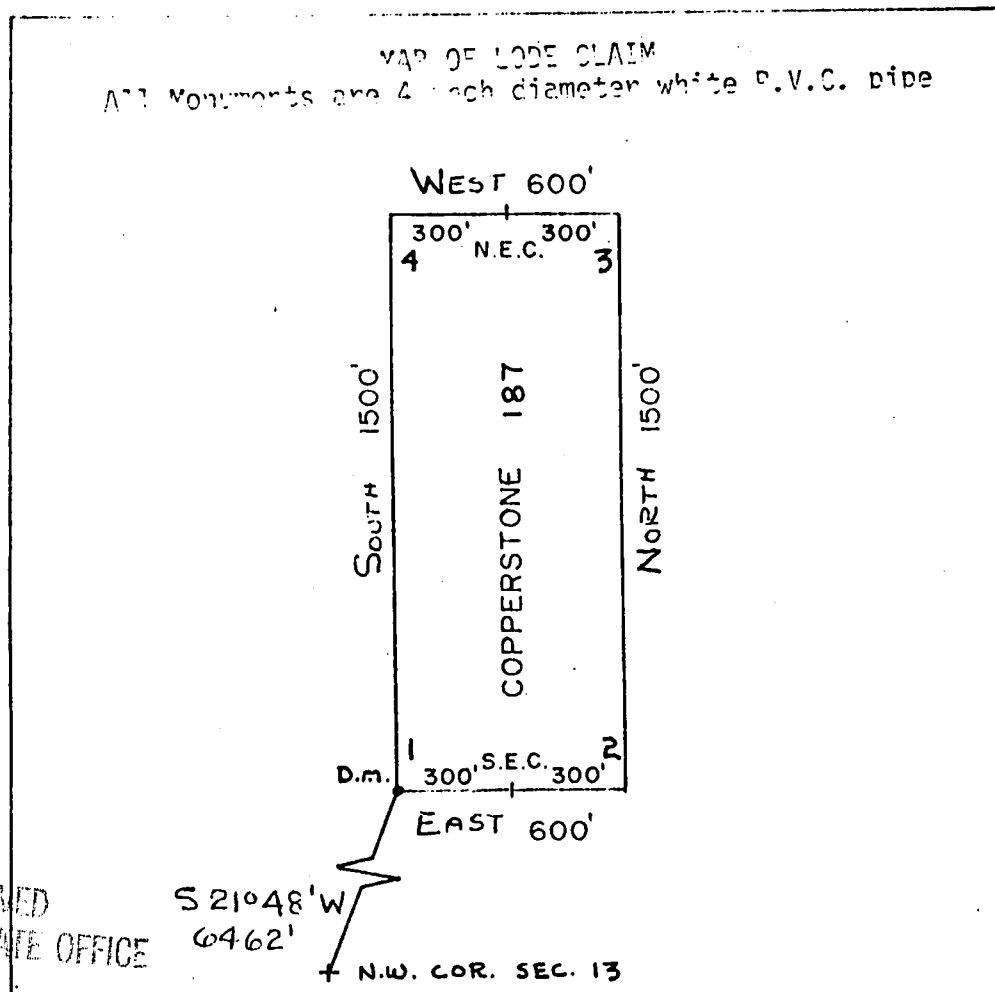
INDEXED
MICROFILMED

KNOW ALL MEN BY THESE PRESENTS That Brad Wellington, as Agent for Amoco Minerals Company has located the Copperstone 187 Lode Mining Claim, and by this certificate, and by right of discovery and location, claim 1500 feet, linear and horizontal measurement along the vein thereof, with all its dips, angles and variations as allowed by law, 600 feet on said vein running EAST from the discovery notice and 1500 feet running NORTH from the discovery notice, and all veins, lodes, ledges, deposits and surface ground within the lines of said claim, situated in the Plamosa Mining District, County of Yuma and State of Arizona, located in the SE + SW 1/4, SEC. 13,

T 6N., R 20W., G&S R.M., and described by the metes and bounds as follows, to-wit:

Beginning at Corner No. 1; Whence the N.W. Corner of Section 13, T6N., R 20W., bears

S 21° 48' W	6462	feet;
Thence, EAST		300 feet to the SOUTH End Center;
Thence, EAST		300 feet to Corner 2;
Thence, NORTH		1500 feet to Corner 3;
Thence, WEST		300 feet to the NORTH End Center;
Thence, WEST		300 feet to Corner 4;
Thence, SOUTH		1500 feet to Corner 1, the point of beginning.



RECEIVED
B.L.M. AZ STATE OFFICE

APR 26 1982

07:45 A.M.
PHOENIX, ARIZONA

Said lode was located on February 25, 1982

Dated: March 10, 1982

Brad Wellington
Amoco Minerals Company
7000 S. Yosemite
Englewood, CO 80155

Agent

A MC 164443

INDEXED

State of Arizona
County of Yuma

07649

I hereby certify that the within instrument
was filed and recorded at the request of

Amoco Minerals Co.

1982 APR 13 PM 2 47

Doc#

1276

Page

402-403


Witness my hand and official seal the day
and year aforesaid.

GLENYS E. SCHMITT

County Recorder

D. Watson

Deputy Recorder



ARIZONA

AMENDED AND ADDITIONAL CERTIFICATE OF LOCATION OF LODE MINING CLAIM

THIS IS TO CERTIFY THAT Cyprus Mines Corporation, a corporation, owner of the Copperstone 188 Lode Mining Claim originally located on 2/25/82 and recorded in Book 1276, Page(s) 404 of La Paz County, Arizona, hereby amends, locates, and claims in compliance with all federal, state and local laws and customs applicable thereto the following described valuable lode or vein mineral deposit:

The name of this claim is the Copperstone 188 Lode Mining Claim.

This claim is 1500 feet in length and 600 feet in width. The general course of this claim is North-South and it is situated in the Plomosa Mining District, La Paz County, Arizona. The monument at which this location notice is posted lies within the boundaries of the claim within approximately 25 feet of Corner No. 1. This claim runs from the location monument on which this notice is posted 1495 feet in a northerly direction to the North end line and 5 feet in a southerly direction to the South end line and is also marked by six monuments, one at each corner and one at the center of each end line of the claim, making the claim in the form of a parallelogram. The location monument at which this notice is posted is situated within Section 1, T. 6 North, R. 20 West, G.&S.R.M., and this claim encompasses portions of the quarter section, subdivision(s), Section(s), Township and Range as follows:

Section 1: SW 1/4, T. 6 N., R. 20 W., G. & S. R. M.

The locality of this claim with reference to some natural object or permanent monument and additional information (if any) concerning its locality are as follows:

beginning at the Northwest corner of Section 13, T. 6 North R. 20 West, G.&S.R.M., thence north 6000 feet, and east 2400 feet to Corner No. 1; thence west 300 feet to the South End Center; thence west 300 feet to Corner No. 2; thence north 1500 feet to Corner No. 3; thence east 300 feet to the North End Center; thence east 300 feet to Corner No. 4; thence south 1500 feet to Corner No. 1.

This Certificate is prepared, posted, and recorded as an amendment of the original location for the purposes of appropriating under the Mining Law of 1872, as amended, and the laws of the State of Arizona all ground within the boundaries herein defined, and for the purpose of correcting any error, irregularity, omission, incompleteness or defect, if any, which may have existed or may exist in the original location or record thereof, and is made without waiver, abandonment or release of any rights acquired or held under or by virtue of said original location and to secure all the benefits of the mining law. In the event said original location is found to be void, or ineffective for any reason, then this location shall be an original location and this certificate an original certificate.

DATED AND POSTED on the ground the 3rd day of April, 1986.

RECEIVED
B.L.M. AZ STATE OFFICE

Locator(s) Cyprus Mines Corporation

JUN 13 1986

P. O. Box 3299

Englewood, Colorado 80155

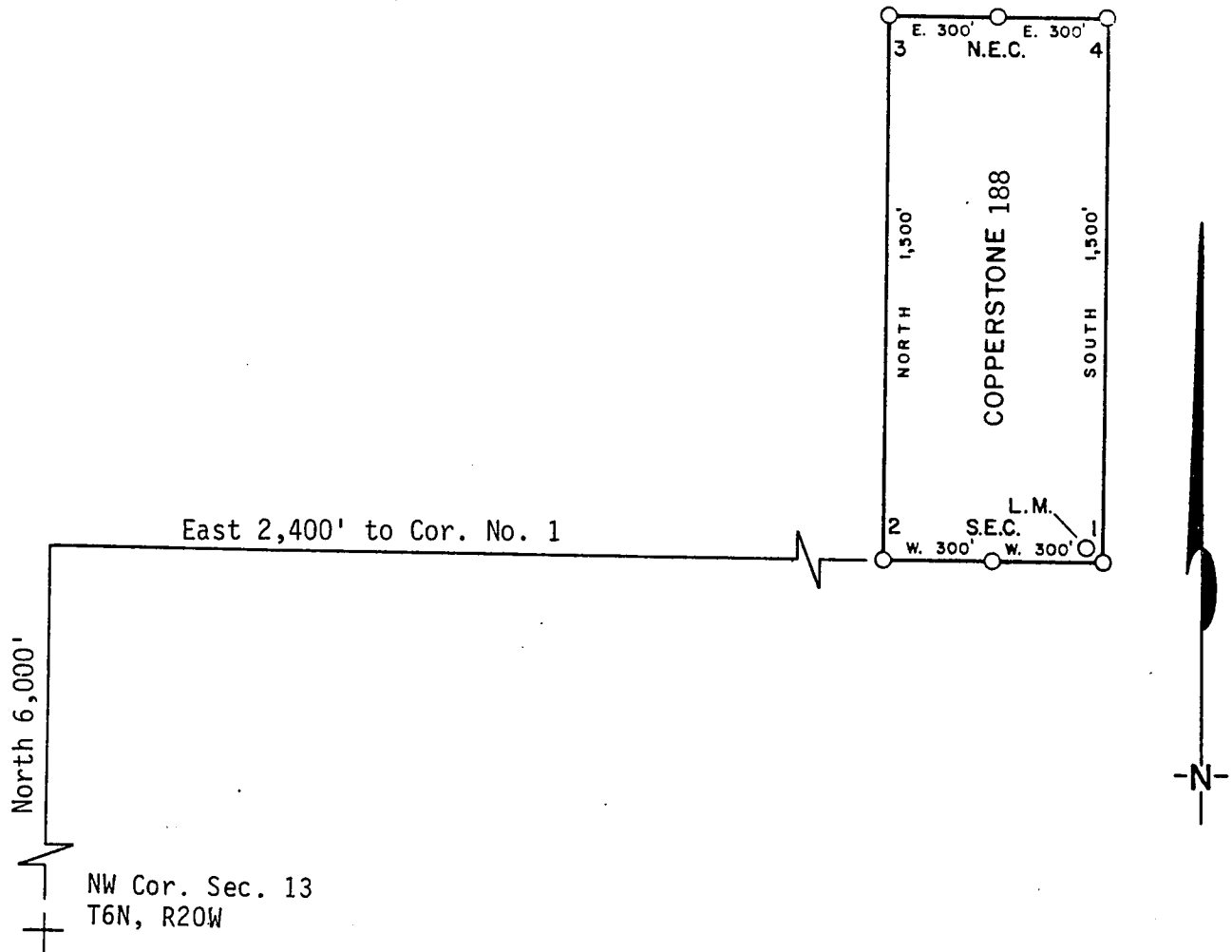
By [Signature], Agent

1:45 A.M.

1:10ENIX, ARIZONA

PLAT OF LODE CLAIM

(To be Attached to Recorded Copy of Amended and Additional
Certificate of Location Pursuant to A. R. S. & 27-203)



1. Name of Claim Copperstone 188
2. Type of Claim Lode
3. The Claim is located in Sections 1, Township 6N, Range 20W, G. & S. R. M.
4. Scale: 1" = 500'
5. The Claim is situated in La Paz, County, Arizona.
6. Type of corner and location monuments used: 4" diameter P.V.C.

Instructions for Completion:

- (i) If land is surveyed, a corner of the claim must be tied by a course and distance to a monument of the Public Land Survey; if the land is unsurveyed, a corner must be tied by course and distance to an established survey monument of a United States Government Agency or a United States Mineral Monument; if no such monuments are available, one corner of the claim must be tied by course and distance to some prominent natural object or other permanent monument as shown on Plat.

North arrow must be shown on Plat.


Bearing and distances between corners must be shown on Plat.

RECEIVED
B.L.M. AZ STATE OFFICE

JUN 13 1986

7:45 A.M. (ii)
PHOENIX, ARIZONA (iii)

06- 2439



RECORDED IN OFFICIAL RECORDS OF LA PAZ COUNTY, ARIZONA	
MAY 12 11 39 AM '86	
Lois K. Hesse, COUNTY RECORDER	
FEE 5-	PGS 3-3

INDEXED
MICROFILMED

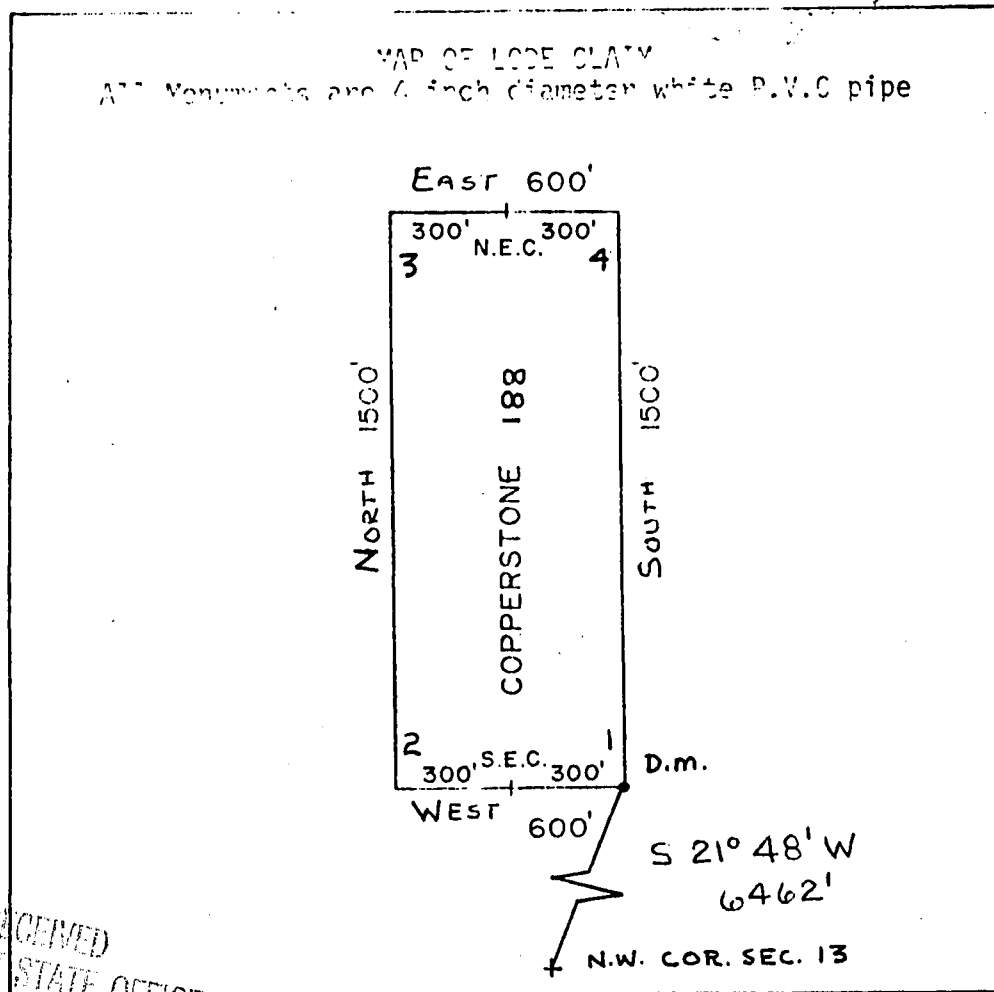
KNOW ALL MEN BY THESE PRESENTS that Brad Wellington, as Agent for Amoco Minerals Company

has located the Copperstone 188 Lode Mining Claim, and by this certificate, and by right of discovery and location, claim 1500 feet, linear and horizontal measurement along the vein thereof, with all its dips, angles and variations as allowed by law, 600 feet on said vein running WEST from the discovery notice and 1500 feet running NORTH from the discovery notice, and all veins, lodes, ledges, deposits and surface ground within the lines of said claim, situated in the Plamosa Mining District, County of Yuma and State of Arizona, located in the SW 1/4, SEC. 13,

T 6N., R 20 W., G&S R.M., and described by the metes and bounds as follows, to-wit:

Beginning at Corner No. 1; Whence the N.W. Corner of Section 13, T6N., R 20W., bears

S 21° 48' W	, 6462	feet;
Thence, WEST	300	feet to the SOUTH End Center;
Thence, WEST	300	feet to Corner 2;
Thence, NORTH	1500	feet to Corner 3;
Thence, EAST	300	feet to the NORTH End Center;
Thence, EAST	300	feet to Corner 4;
Thence, SOUTH	1500	feet to Corner 1, the point of beginning.



RECEIVED
B.L.M. AZ STATE OFFICE

APR 26 1982

07:45 A.M.
PHOENIX, ARIZONA

Said lode was located on February 25, 1982

Dated: March 10, 1982

Brad Wellington
Amoco Minerals Company
7000 S. Yosemite
Englewood, CO 80155

Agent

A MC 164444

INDEXED

07650

State of Arizona
County of Yuma

I hereby certify that the within instrument
was filed and recorded at the request of

Amco Minerals Co

1982 APR 13 PM 2 47

Docket 1276

Page 404-405

Witness my hand and official seal the day
and year aforesaid.


GLENYS E. SCHMITT

County Recorder

D. Watson

Deputy Recorder

MICROFILMED



ARIZONA

AMENDED AND ADDITIONAL CERTIFICATE OF LOCATION OF LORE MINING CLAIM

THIS IS TO CERTIFY THAT Cyprus Mines Corporation, a corporation, owner of the Copperstone 189 Lore Mining Claim originally located on 2/25/82 and recorded in Book 1276, Page(s) 406 of La Paz County, Arizona, hereby amends, locates, and claims in compliance with all federal, state and local laws and customs applicable thereto the following described valuable lode or vein mineral deposit:

The name of this claim is the Copperstone 189 Lore Mining Claim. This claim is 1500 feet in length and 600 feet in width. The general course of this claim is North-South and it is situated in the Plomosa Mining District, La Paz County, Arizona. The monument at which this location notice is posted lies within the boundaries of the claim within approximately 25 feet of Corner No. 1. This claim runs from the location monument on which this notice is posted 1495 feet in a northerly direction to the North end line and 5 feet in a southerly direction to the South end line and is also marked by six monuments, one at each corner and one at the center of each end line of the claim, making the claim in the form of a parallelogram. The location monument at which this notice is posted is situated within Section 1, T. 6 North, R. 20 West, G.&S.R.M., and this claim encompasses portions of the quarter section, subdivision(s), Section(s), Township and Range as follows:

Section 1: SW 1/4, T. 6 N., R. 20 W., G. & S. R. M.

The locality of this claim with reference to some natural object or permanent monument and additional information (if any) concerning its locality are as follows:

beginning at the Northwest corner of Section 13, T. 6 North R. 20 West, G.&S.R.M., thence North 6000 feet, and East 1200 feet to Corner No. 1; thence East 300 feet to the South End Center; thence East 300 feet to Corner No. 2; thence North 1500 feet to Corner No. 3; thence West 300 feet to the North End Center; thence West 300 feet to Corner No. 4; thence South 1500 feet to Corner No. 1.

This Certificate is prepared, posted, and recorded as an amendment of the original location for the purposes of appropriating under the Mining Law of 1872, as amended, and the laws of the State of Arizona all ground within the boundaries herein defined, and for the purpose of correcting any error, irregularity, omission, incompleteness or defect, if any, which may have existed or may exist in the original location or record thereof, and is made without waiver, abandonment or release of any rights acquired or held under or by virtue of said original location and to secure all the benefits of the mining law. In the event said original location is found to be void, or ineffective for any reason, then this location shall be an original location and this certificate an original certificate.

DATED AND POSTED on the ground the 3rd day of April, 1986.

RECEIVED

B.L.M. AZ STATE OFFICE

Locator(s) Cyprus Mines Corporation

JUN 13 1986

P. O. Box 3299

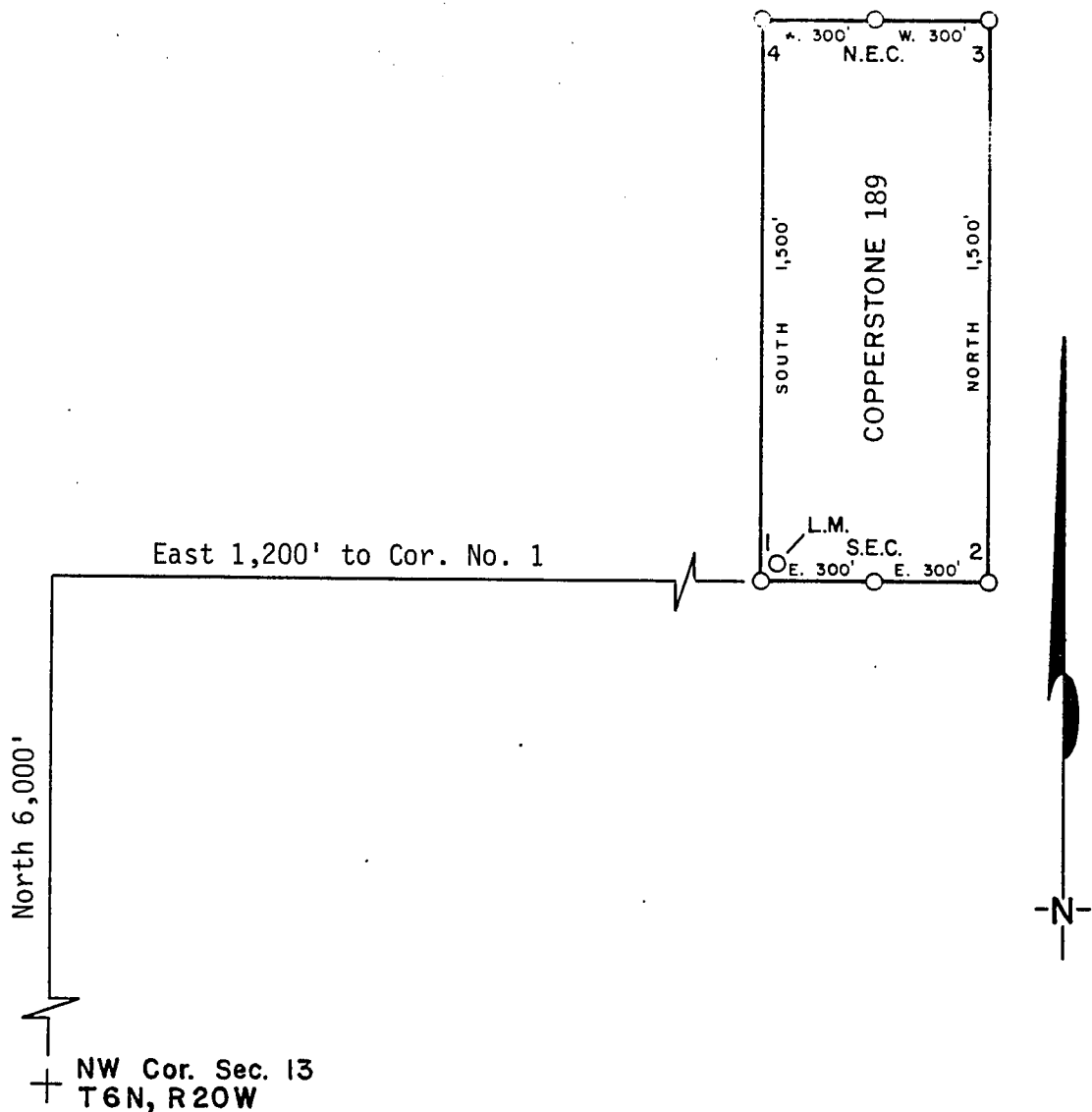
Englewood, Colorado 80155

1:45 A.M.
TUCSON, ARIZONA

By [Signature], Agent

PLAT OF LOBE CLAIM

(To be Attached to Recorded Copy of Amended and Additional
Certificate of Location Pursuant to A. R. S. & 27-203)



1. Name of Claim Copperstone 189
2. Type of Claim Lode
3. The Claim is located in Sections 1, Township 6N, Range 20W, G. & S. R. M.
4. Scale: 1" = 500'
5. The Claim is situated in La Paz, County, Arizona.
6. Type of corner and location monuments used: 4" diameter P.V.C.

Instructions for Completion:

RECEIVED
B.L.M. AZ STATE OFFICE


JUN 13 1986

7:45 AM
PHOENIX, A.

(i) If land is surveyed, a corner of the claim must be tied by a course and distance to a monument of the Public Land Survey; if the land is unsurveyed, a corner must be tied by course and distance to an established survey monument of a United States Government Agency or a United States Mineral Monument; if no such monuments are available, one corner of the claim must be tied by course and distance to some prominent natural object or other permanent monument as shown on Plat.

(ii) North arrow must be shown on Plat.

(iii) Bearing and distances between corners must be shown on Plat.



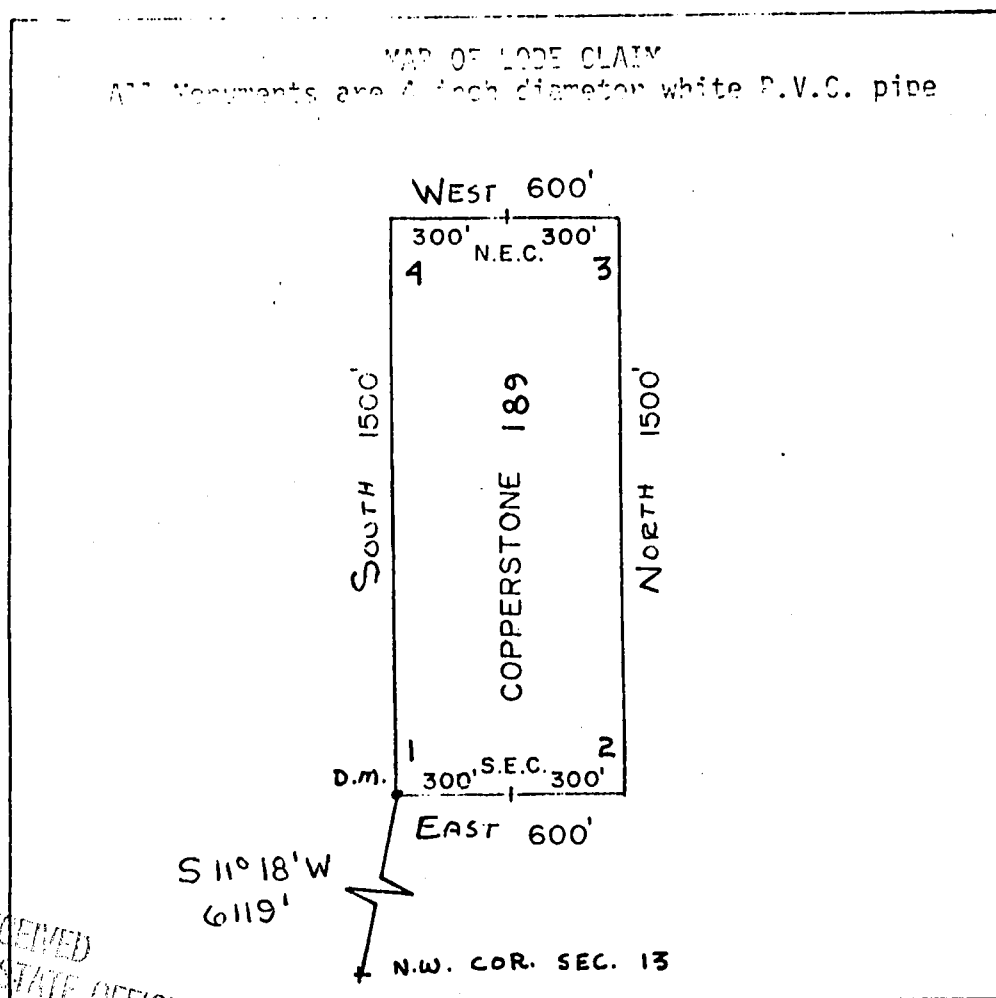
RECORDED IN OFFICIAL RECORDS OF LA PAZ COUNTY, ARIZONA	
MAY 12 11 39 AM '86	
Lora K. Hesse, COUNTY RECORDER	
FEE 5-	PGS 2-3

INDEXED
MICROFILMED

KNOW ALL MEN BY THESE PRESENTS, that Brad Wellington, as Agent for Amoco Minerals Company has located the Copperstone 189 Lode Mining Claim, and by this certificate, and by right of discovery and location, claim 1500 feet, linear and horizontal measurement along the vein thereof, with all its dips, angles and variations as allowed by law, 600 feet on said vein running EAST from the discovery notice and 1500 feet running NORTH from the discovery notice, and all veins, lodes, ledges, deposits and surface ground within the lines of said claim, situated in the Plamosa Mining District, County of Yuma and State of Arizona, located in the SW 1/4, SEC. 1,

T 6N., R 20 W., G&S R.M., and described by the metes and bounds as follows, to-wit:

Beginning at Corner No. 1; Whence the N.W. Corner of Section 13, T6N., R 20W., bears S 11° 18' W, 6119 feet;
 Thence, EAST 300 feet to the South End Center;
 Thence, EAST 300 feet to Corner 2;
 Thence, NORTH 1500 feet to Corner 3;
 Thence, WEST 300 feet to the North End Center;
 Thence, WEST 300 feet to Corner 4;
 Thence, SOUTH 1500 feet to Corner 1, the point of beginning.



A MC 164445

RECEIVED
 ILL. / Z STATE OFFICE
 APR 26 1982
 6:25 AM
 PHOENIX, ARIZONA

Said lode was located on February 25, 1982

Dated: March 10, 1982

Brad Wellington
 Agent
 Amoco Minerals Company
 7000 S. Yosemite
 Englewood, CO 80155

INDEXED

07651

State of Arizona
County of Yuma

I hereby certify that the within instrument
was filed and recorded at the request of

Simco Minerals Co.

1982 APR 13 PM 2 47

Docket 1276

Page 406-407

Witness my hand and official seal the day
and year aforesaid.


GLENYS E. SCHMITT

County Recorder

D. Watson

Deputy Recorder

MICROFILMED



ARIZONA

AMENDED AND ADDITIONAL CERTIFICATE OF LOCATION OF LOBE-MINING CLAIM

THIS IS TO CERTIFY THAT Cyprus Mines Corporation, a corporation, owner of the Copperstone 190 Lode Mining Claim originally located on 2/25/82 and recorded in Book 1276, Page(s) 408 of La Paz County, Arizona, hereby amends, locates, and claims in compliance with all federal, state and local laws and customs applicable thereto the following described valuable lode or vein mineral deposit:

The name of this claim is the Copperstone 190 Lode Mining Claim. This claim is 1500 feet in length and 600 feet in width. The general course of this claim is North-South and it is situated in the Plomosa Mining District, La Paz County, Arizona. The monument at which this location notice is posted lies within the boundaries of the claim within approximately 25 feet of Corner No. 1. This claim runs from the location monument on which this notice is posted 1495 feet in a southerly direction to the South end line and 5 feet in a northerly direction to the North end line and is also marked by six monuments, one at each corner and one at the center of each end line of the claim, making the claim in the form of a parallelogram. The location monument at which this notice is posted is situated within Section 1, T. 6 North, R. 20 West, G.&S.R.M., and this claim encompasses portions of the quarter section, subdivision(s), Section(s), Township and Range as follows:

Section 1: SE 1/4; Section 12: NE 1/4
T. 6 N., R. 20 W., G. & S. R. M.

The locality of this claim with reference to some natural object or permanent monument and additional information (if any) concerning its locality are as follows:

beginning at the Northwest corner of Section 13, T. 6 North R. 20 West, G.&S.R.M., thence north 6000 feet, and east 3600 feet to Corner No. 1; thence east 300 feet to the north End Center; thence east 300 feet to Corner No. 2; thence south 1500 feet to Corner No. 3; thence west 300 feet to the south End Center; thence west 300 feet to Corner No. 4; thence north 1500 feet to Corner No. 1.

This Certificate is prepared, posted, and recorded as an amendment of the original location for the purposes of appropriating under the Mining Law of 1872, as amended, and the laws of the State of Arizona all ground within the boundaries herein defined, and for the purpose of correcting any error, irregularity, omission, incompleteness or defect, if any, which may have existed or may exist in the original location or record thereof, and is made without waiver, abandonment or release of any rights acquired or held under or by virtue of said original location and to secure all the benefits of the mining law. In the event said original location is found to be void, or ineffective for any reason, then this location shall be an original location and this certificate an original certificate.

DATED AND POSTED on the ground the 3rd day of April, 1986.

RECEIVED
 B.L.M. AZ STATE OFFICE

JUN 13 1986

7:45 A.M.
 PHOENIX, ARIZONA

Locator(s) Cyprus Mines Corporation

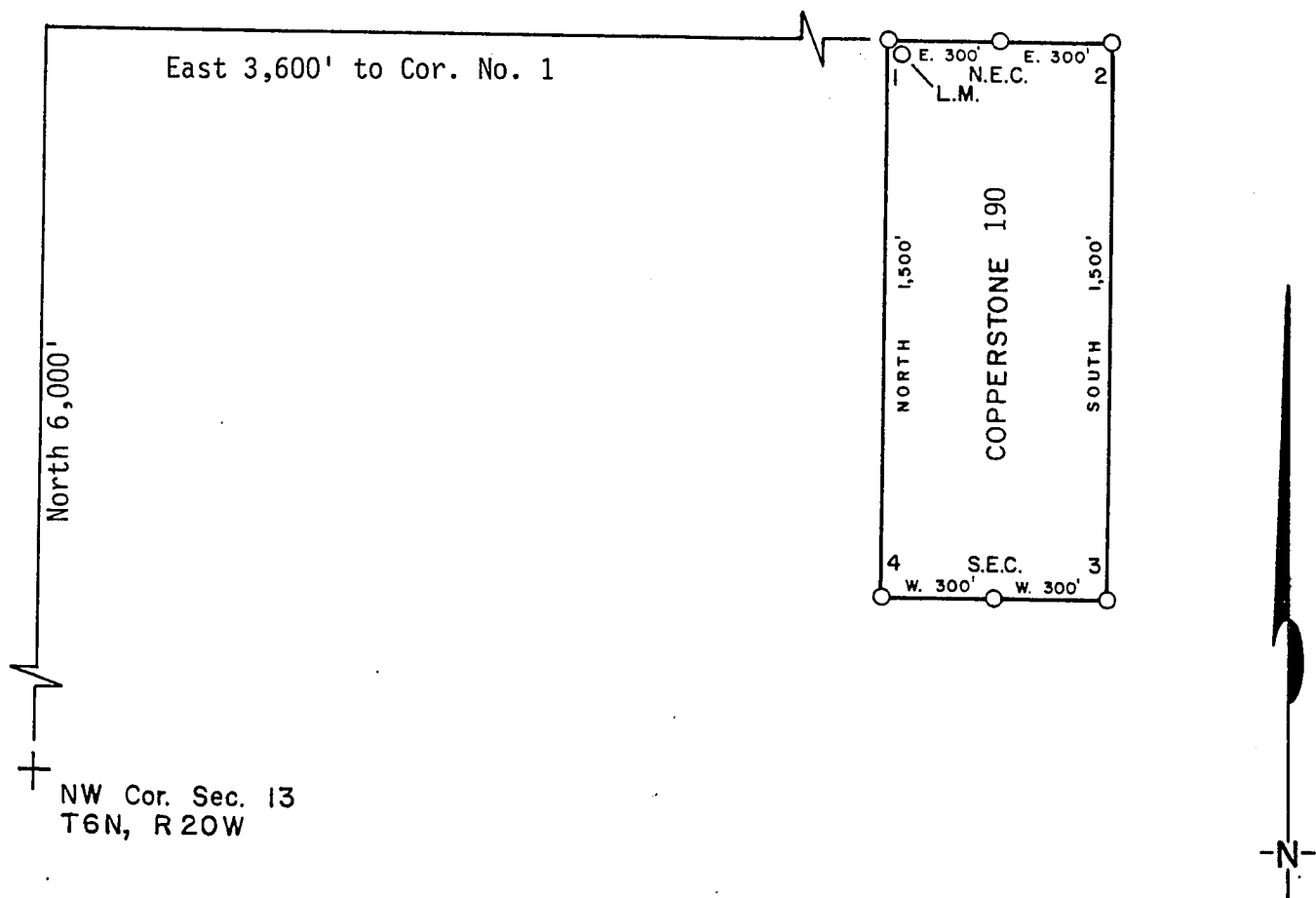
P. O. Box 3299

Englewood, Colorado 80155

By [Signature], Agent

~~PLAT OF LOBE CLAIM~~

(To be Attached to Recorded Copy of Amended and Additional
Certificate of Location Pursuant to A. R. S. & 27-203)



1. Name of Claim Copperstone 190
2. Type of Claim Lode
3. The Claim is located in Sections 1, 12, Township 6N, Range 20W, G. & S. R. M.
4. Scale: 1" = 500'
5. The Claim is situated in La Paz, County, Arizona.
6. Type of corner and location monuments used: 4" diameter P.V.C.

Instructions for Completion:

- (i) If land is surveyed, a corner of the claim must be tied by a course and distance to a monument of the Public Land Survey; if the land is unsurveyed, a corner must be tied by course and distance to an established survey monument of a United States Government Agency or a United States Mineral Monument; if no such monuments are available, one corner of the claim must be tied by course and distance to some prominent natural object or other permanent monument as shown on Plat.

(ii) North arrow must be shown on Plat.


(iii) Bearing and distances between corners must be shown on Plat.

RECEIVED
B.L.M. AZ STATE OFFICE

JUN 13 1986

7:45
PHOENIX, A.

86- 2441



RECORDED IN OFFICIAL RECORDS
OF LA PAZ COUNTY, ARIZONA

MAY 12 11 39 AM '86

Lois K. Hesse, COUNTY RECORDER

FEE

5- PGS 3-3

INDEXED

MICROFILMED.

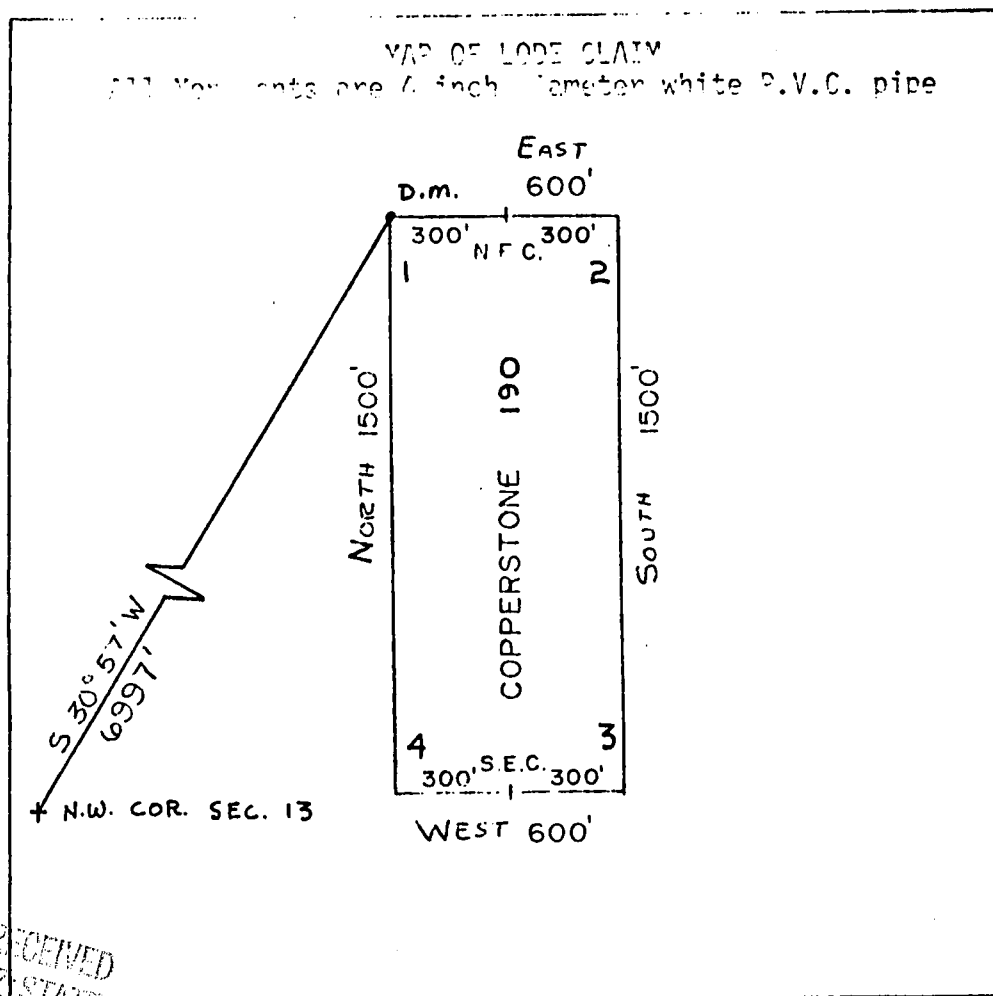
KNOW ALL MEN BY THESE PRESENTS That Brad Wellington, as Agent for Amoco Minerals Company

has located the Copperstone 190 Lode Mining Claim, and by this certificate, and by right of discovery and location, claim 1500 feet, linear and horizontal measurement along the vein thereof, with all its dips, angles and variations as allowed by law, 600 feet on said vein running EAST from the discovery notice and 1500 feet running SOUTH from the discovery notice, and all veins, lodes, ledges, deposits and surface ground within the lines of said claim, situated in the Plamosa Mining District, County of Yuma and State of Arizona, located in the SE 1/4, SEC. 1 & NE 1/4, SEC. 12,

T 6N., R 20W., G&S R.M., and described by the metes and bounds as follows, to-wit:

Beginning at Corner No. 1; Whence the N.W. Corner of Section 13, T6N., R 20W., bears

S 30° 57' W, 6997 feet;
 Thence, EAST 300 feet to the NORTH End Center;
 Thence, EAST 300 feet to Corner 2;
 Thence, SOUTH 1500 feet to Corner 3;
 Thence, WEST 300 feet to the SOUTH End Center;
 Thence, WEST 300 feet to Corner 4;
 Thence, NORTH 1500 feet to Corner 1, the point of beginning.



RECEIVED
 B.L.M. AZ STATE OFFICE

APR 26 1982

CLERK A.M.
 PHOENIX, ARIZONA

Said lode was located on February 25, 1982

Dated: March 10, 1982

Brad Wellington Agent
 Amoco Minerals Company
 7000 S. Yosemite
 Englewood, CO 80155

A MC 164446

INDEXED

State of Arizona
County of Yuma

07652

I hereby certify that the within instrument
was filed and recorded at the request of

Amos M. ...
1988 APR 13 PM 2 47

Docket 1276

Page 408-409

Witness my hand and official seal the day
and year aforesaid.

GLENYS E. SCHMITT

County Recorder

D. L. ...
Deputy Recorder



MICROFILMED

ARIZONA

AMENDED AND ADDITIONAL CERTIFICATE OF LOCATION OF LOBE MINING CLAIM

THIS IS TO CERTIFY THAT Cyprus Mines Corporation, a corporation, owner of the Copperstone 191 Lode Mining Claim originally located on 2/25/82 and recorded in Book 1276, Page(s) 410 of La Paz County, Arizona, hereby amends, locates, and claims in compliance with all federal, state and local laws and customs applicable thereto the following described valuable lode or vein mineral deposit:

The name of this claim is the Copperstone 191 Lode Mining Claim.

This claim is 1500 feet in length and 600 feet in width. The general course of this claim is North-South and it is situated in the Plomosa Mining District, La Paz County, Arizona. The monument at which this location notice is posted lies within the boundaries of the claim within approximately 25 feet of Corner No. 1. This claim runs from the location monument on which this notice is posted 1495 feet in a southerly direction to the South end line and 5 feet in a northerly direction to the North end line and is also marked by six monuments, one at each corner and one at the center of each end line of the claim, making the claim in the form of a parallelogram. The location monument at which this notice is posted is situated within Section 1, T. 6 North, R. 20 West, G.&S.R.M., and this claim encompasses portions of the quarter section, subdivision(s), Section(s), Township and Range as follows:

Section 1: SE 1/4; Section 12: NE 1/4
T. 6 N., R. 20 W., G. & S.R.M.

The locality of this claim with reference to some natural object or permanent monument and additional information (if any) concerning its locality are as follows:

beginning at the Northwest corner of Section 13, T. 6 North R. 20 West, G.&S.R.M., thence north 6000 feet, and east 4800 feet to Corner No. 1; thence west 300 feet to the north End Center; thence west 300 feet to Corner No. 2; thence south 1500 feet to Corner No. 3; thence east 300 feet to the south End Center; thence east 300 feet to Corner No. 4; thence north 1500 feet to Corner No. 1.

This Certificate is prepared, posted, and recorded as an amendment of the original location for the purposes of appropriating under the Mining Law of 1872, as amended, and the laws of the State of Arizona all ground within the boundaries herein defined, and for the purpose of correcting any error, irregularity, omission, incompleteness or defect, if any, which may have existed or may exist in the original location or record thereof, and is made without waiver, abandonment or release of any rights acquired or held under or by virtue of said original location and to secure all the benefits of the mining law. In the event said original location is found to be void, or ineffective for any reason, then this location shall be an original location and this certificate an original certificate.

DATED AND POSTED on the ground the 3rd day of April, 1986.

RECEIVED

B.L.M. AZ STATE OFFICE

JUN 13 1986

7:45 A.M.
PHOENIX, ARIZONA

Locator(s) Cyprus Mines Corporation

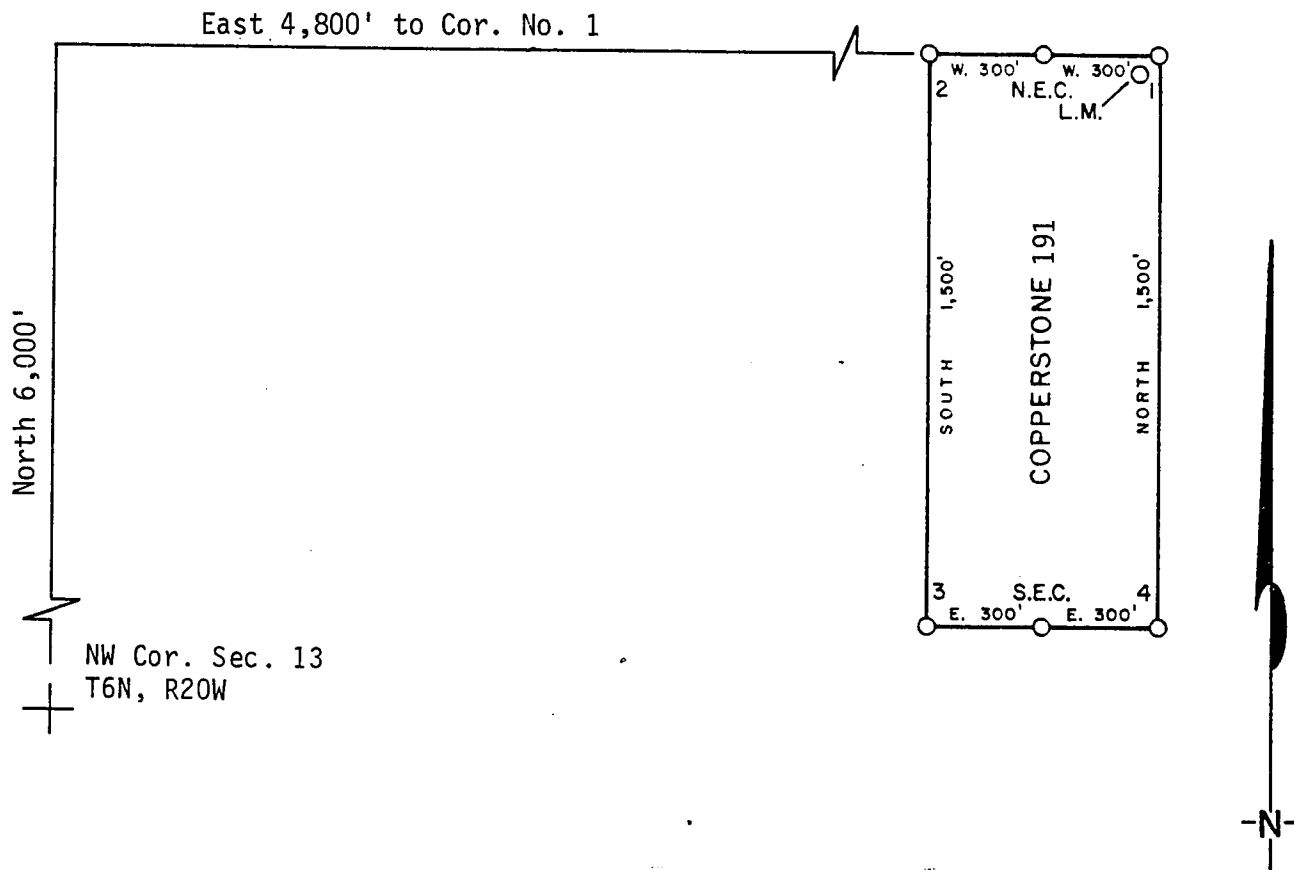
P. O. Box 3299

Englewood, Colorado 80155

By [Signature], Agent

PLAT OF LODE CLAIM

(To be Attached to Recorded Copy of Amended and Additional
Certificate of Location Pursuant to A. R. S. & 27-203)



1. Name of Claim Copperstone 191
2. Type of Claim Lode
3. The Claim is located in Sections 1, 12, Township 6N, Range 20W, G. & S. R. M.
4. Scale: 1" = 500'
5. The Claim is situated in La Paz, County, Arizona.
6. Type of corner and location monuments used: 4" diameter P.V.C.

Instructions for Completion:


RECEIVED
B.L.M. AZ STATE OFFICE

JUN 13 1986

7:45 A.M.
PHOENIX, ARIZONA

If land is surveyed, a corner of the claim must be tied by a course and distance to a monument of the Public Land Survey; if the land is unsurveyed, a corner must be tied by course and distance to an established survey monument of a United States Government Agency or a United States Mineral Monument; if no such monuments are available, one corner of the claim must be tied by course and distance to some prominent natural object or other permanent monument as shown on Plat.

- (ii) North arrow must be shown on Plat.
- (iii) Bearing and distances between corners must be shown on Plat.



RECORDED IN OFFICIAL RECORDS
OF LA PAZ COUNTY, ARIZONA

MAY 12 11 39 AM '86

Lois K. Hesse, COUNTY RECORDER

FEE

5-

PGS

3-3

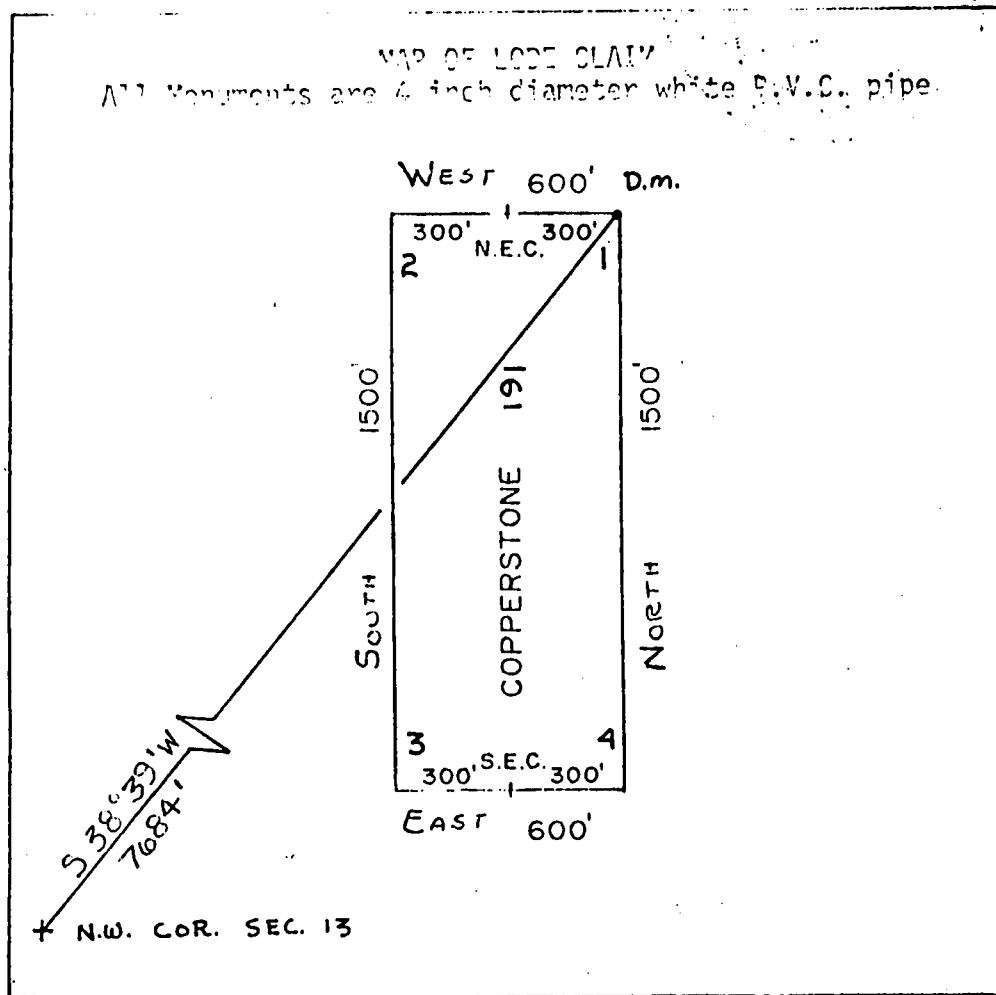
INDEXED
MICROFILMED

KNOW ALL MEN BY THESE PRESENTS that Brad Wellington, as Agent for Amoco Minerals Company

has located the Copperstone 191 Lode Mining Claim, and by this certificate, and by right of discovery and location, claim 1500 feet, linear and horizontal measurement along the vein thereof, with all its dips, angles and variations as allowed by law, 600 feet on said vein running WEST from the discovery notice and 1500 feet running SOUTH from the discovery notice, and all veins, lodes, ledges, deposits and surface ground within the lines of said claim, situated in the Plamosa Mining District, County of Yuma and State of Arizona, located in the SE 1/4, SEC. 1 and NE 1/4, SEC. 12,

T 6N., R 20W., G&S R.M., and described by the metes and bounds as follows, to-wit:

Beginning at Corner No. 1; Whence the N.W. Corner of Section 13, T6N., R 20W., bears S 38° 39' W, 7684 feet;
 Thence, WEST 300 feet to the NORTH End Center;
 Thence, WEST 300 feet to Corner 2;
 Thence, SOUTH 1500 feet to Corner 3;
 Thence, EAST 300 feet to the SOUTH End Center;
 Thence, EAST 300 feet to Corner 4;
 Thence, NORTH 1500 feet to Corner 1, the point of beginning.



A MC 164447

RECEIVED
 ILL. STATE OFFICE
 FEB 25 1982

Said lode was located on February 25, 1982

Dated: March 10, 1982

Brad Wellington Agent
 Amoco Minerals Company
 7000 S. Yosemite
 Englewood, CO 80155

INDEXED

07653

State of Arizona
County of Yuma

I hereby certify that the within instrument
was filed and recorded at the request of

Amesbury & Sons Co
1982 APR 13 PM 2 47

Docket 1276

Page 410-411

Witness my hand and official seal the day
and year aforesaid.

GLENYS E. SCHMITT

County Recorder

D. J. Johnson

Deputy Recorder

MICROFILMED



ARIZONA

AMENDED AND ADDITIONAL CERTIFICATE OF LOCATION OF LODE MINING CLAIM

THIS IS TO CERTIFY THAT Cyprus Mines Corporation, a corporation, owner of the Copperstone 192A Lode Mining Claim originally located on 2/25/82 and recorded in Book 1276, Page(s) 412 of La Paz County, Arizona, hereby amends, locates, and claims in compliance with all federal, state and local laws and customs applicable thereto the following described valuable lode or vein mineral deposit:

The name of this claim is the Copperstone 192A Lode Mining Claim.

This claim is 1500 feet in length and 600 feet in width. The general course of this claim is North-South and it is situated in the Plomosa Mining District, La Paz County, Arizona. The monument at which this location notice is posted lies within the boundaries of the claim within approximately 25 feet of Corner No. 1. This claim runs from the location monument on which this notice is posted 1495 feet in a southerly direction to the South end line and 5 feet in a northerly direction to the North end line and is also marked by six monuments, one at each corner and one at the center of each end line of the claim, making the claim in the form of a parallelogram. The location monument at which this notice is posted is situated within Section 1, T. 6 North, R. 20 West, G.&S.R.M., and this claim encompasses portions of the quarter section, subdivision(s), Section(s), Township and Range as follows:

Section 1: SE 1/4; Section 12: NE 1/4
T. 6 N., R. 20 W., G. & S. R. M.

The locality of this claim with reference to some natural object or permanent monument and additional information (if any) concerning its locality are as follows:

beginning at the Northwest corner of Section 13, T. 6 North R. 20 West, G.&S.R.M., thence north 6000 feet, and east 4800 feet to Corner No. 1; thence east 300 feet to the north End Center; thence east 300 feet to Corner No. 2; thence south 1500 feet to Corner No. 3; thence west 300 feet to the south End Center; thence west 300 feet to Corner No. 4; thence north 1500 feet to Corner No. 1.

This Certificate is prepared, posted, and recorded as an amendment of the original location for the purposes of appropriating under the Mining Law of 1872, as amended, and the laws of the State of Arizona all ground within the boundaries herein defined, and for the purpose of correcting any error, irregularity, omission, incompleteness or defect, if any, which may have existed or may exist in the original location or record thereof, and is made without waiver, abandonment or release of any rights acquired or held under or by virtue of said original location and to secure all the benefits of the mining law. In the event said original location is found to be void, or ineffective for any reason, then this location shall be an original location and this certificate an original certificate.

DATED AND POSTED on the ground the 3rd day of April, 1986.

RECEIVED

B.L.M. AZ STATE OFFICE

Locator(s) Cyprus Mines Corporation

JUN 13 1986

P. O. Box 3299

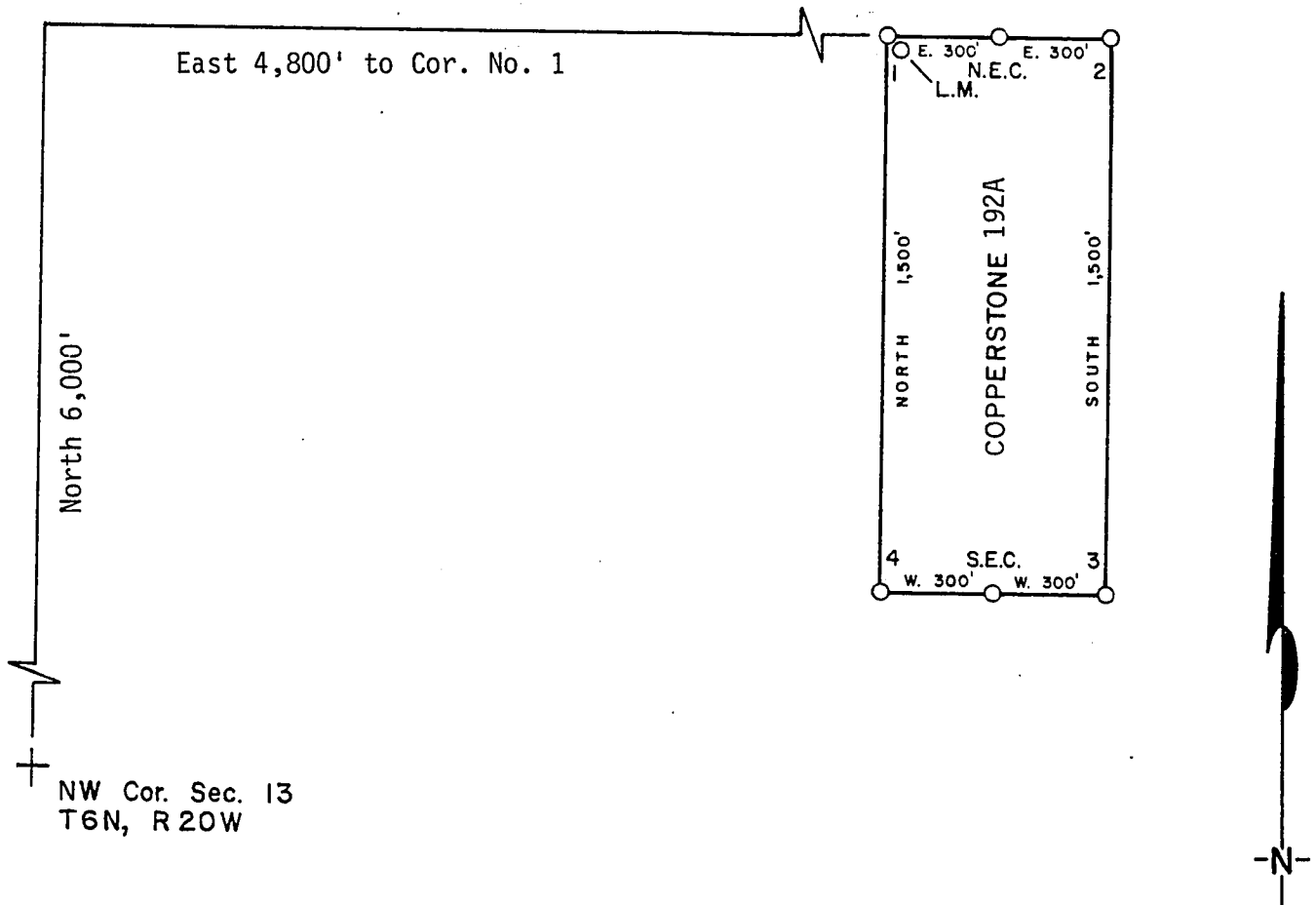
Englewood, Colorado, 80155

1:40 A.M.
JOENIX, ARIZONA

By [Signature], Agent

PLAT OF LOBE CLAIM

(To be Attached to Recorded Copy of Amended and Additional
Certificate of Location Pursuant to A. R. S. & 27-203)



1. Name of Claim Copperstone 192A
2. Type of Claim Lode
3. The Claim is located in Sections 1, 12, Township 6N, Range 20W, G. & S. R. M.
4. Scale: 1" = 500'
5. The Claim is situated in La Paz, County, Arizona.
6. Type of corner and location monuments used: 4" diameter P.V.C.

Instructions for Completion:

RECEIVED (i)
B.L.M. AZ STATE OFFICE

JUN 13 1986

7:45
PHOENIX, Arizona

- (i) If land is surveyed, a corner of the claim must be tied by a course and distance to a monument of the Public Land Survey; if the land is unsurveyed, a corner must be tied by course and distance to an established survey monument of a United States Government Agency or a United States Mineral Monument; if no such monuments are available, one corner of the claim must be tied by course and distance to some prominent natural object or other permanent monument as shown on Plat.
- (ii) North arrow must be shown on Plat.
- (iii) Bearing and distances between corners must be shown on Plat.

86- 2443



RECORDED		OFFICIAL RECORDS	
OF LA PAZ COUNTY, ARIZONA			
MAY 12 11 39 AM '86			
Lois K. Heise, COUNTY RECORDER			
FEE	5 -	PGS	3 - 3

INDEXED
MICROFILMED

AMENDED
LOCATION NOTICE

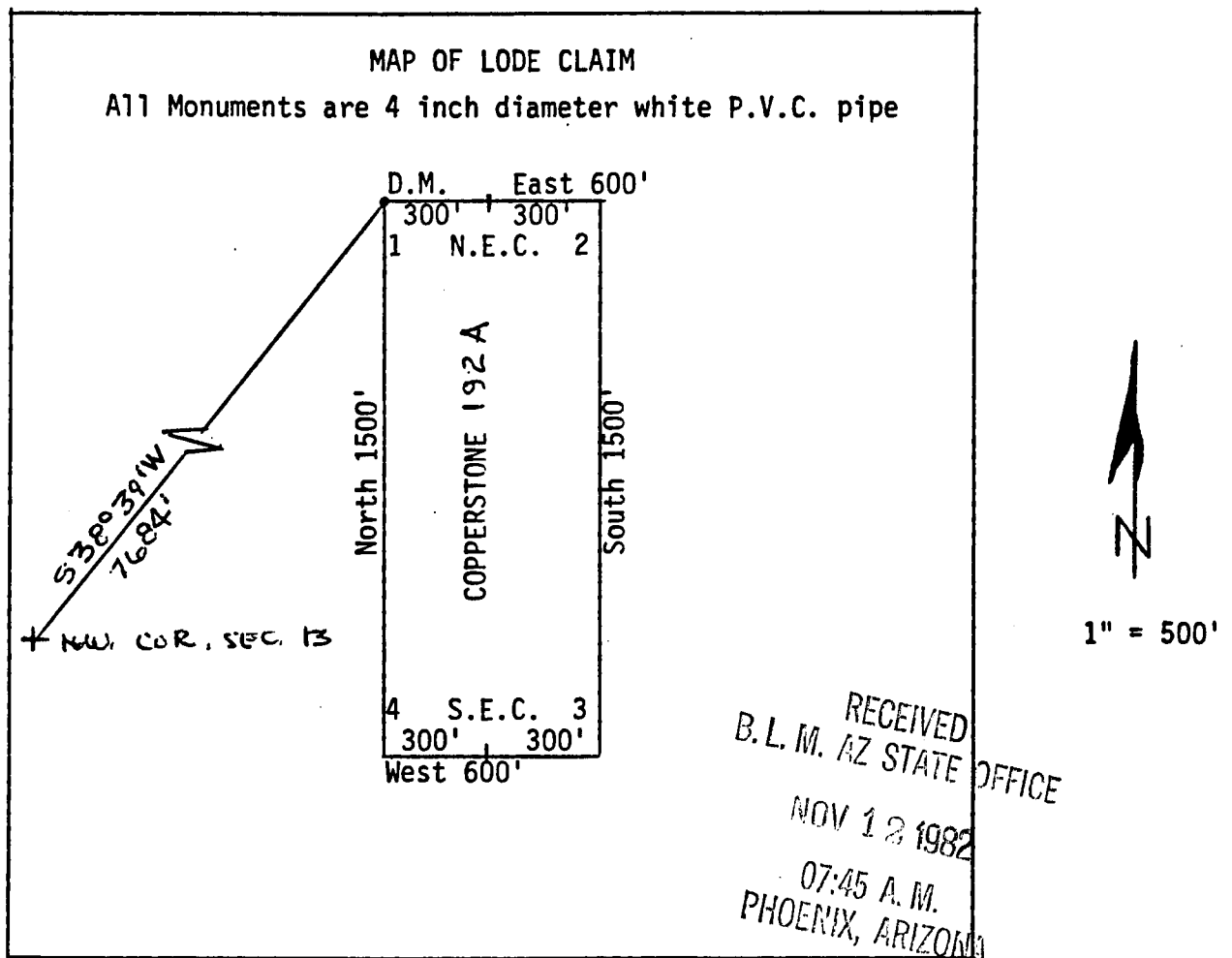
KNOW ALL MEN BY THESE PRESENTS, that G. L. Kelsey, as Agent for Amoco Minerals Company, 7000 So. Yosemite, Box 3299, Englewood, CO. 80155 has located the Copperstone 192 A Lode Mining Claim, and by this certificate, and by right of discovery and location, claim 1500 feet, linear and horizontal measurement along the vein thereof, with all its dips, angles and variations as allowed by law, 600 feet on said vein running East from the discovery notice and 1500 feet running South from the discovery notice, and all veins, lodes, ledges, deposits and surface ground within the lines of said claim, situated in the Plamosa Mining District, County of Yuma and State of Arizona, located in the

SE/4, Sec 1; NE/4 Sec 12, T6N R20W + SW/4 Sec 10 + NW/4 Sec 7, T 6N., R 19W., G&S R. M., and described by the metes and bounds as follows, to wit:

Beginning at Corner No. 1; Whence the N.W. Corner of Section 13, T6N., R 20W., bears S 38° 39' W, 7684 feet;

Thence, East	300 feet to the North End Center;	AMC 164048
Thence, East	300 feet to Corner 2;	
Thence, South	1500 feet to Corner 3;	
Thence, West	300 feet to the South End Center;	
Thence, West	300 feet to Corner 4;	
Thence, North	1500 feet to Corner 1; the point of beginning.	

This Amended Notice of Location is made to include additional land.



This is an amendment to the Copperstone 192 lode claim, located February 25, 1982, and of record in Book 1276, Page 412, in the office of the Recorder of Yuma County.

Said lode was discovered on February 25, 1982.

Said lode was located on February 25, 1982.

Dated: November 1, 1982.

AMOCO MINERALS COMPANY

By: G. L. Kelsey Agent

INDEXED
MICROFILMED

State of Arizona
County of Yuma

21550

I hereby certify that the within instrument
was filed and recorded at the request of

Amoco Minerals Co.

1982 NOV 1

PM - 4

31

Docket 1306

Page 819-820

Witness my hand and official seal the day
and year aforesaid.

GLENYS E. SCHMITT

County Recorder

Amoco

Deputy Recorder 5.00



Amended

LOCATION NOTICE

164448

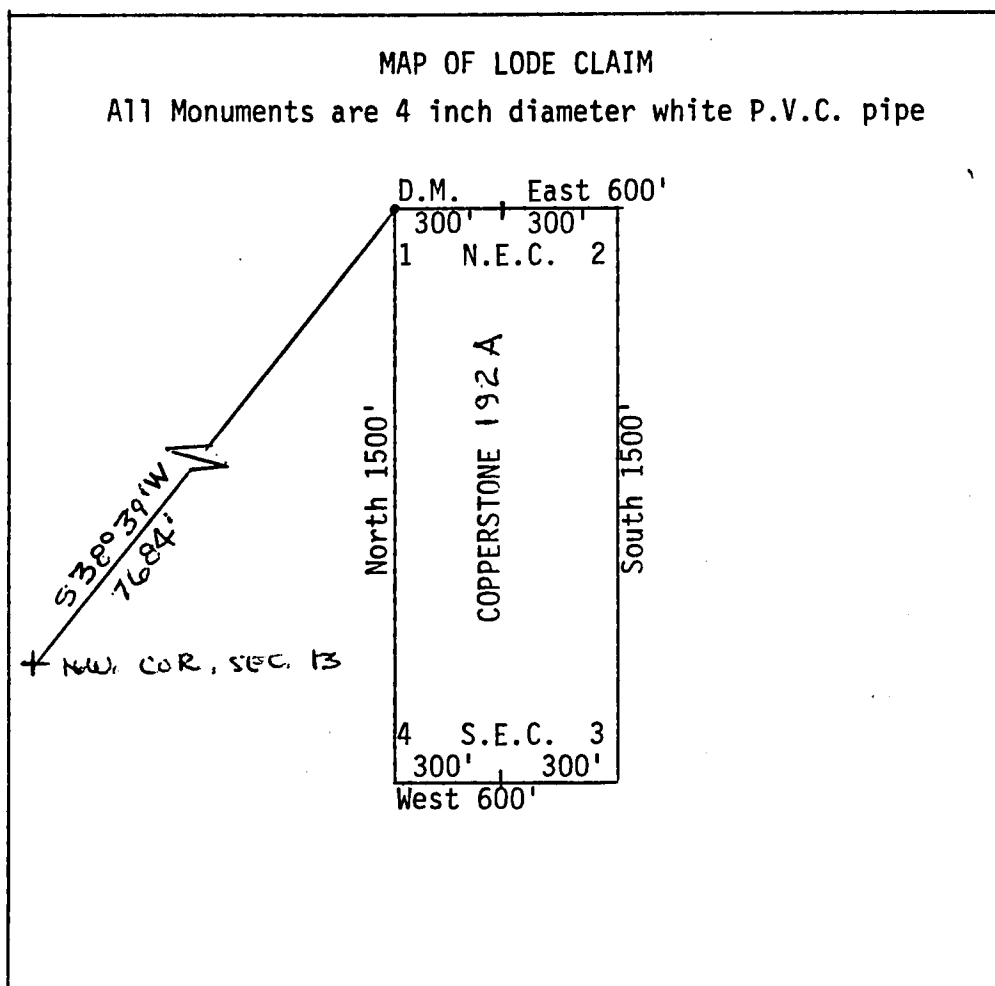
KNOW ALL MEN BY THESE PRESENTS, that G. L. Kelsey, as Agent for Amoco Minerals Company, 7000 So. Yosemite, Box 3299, Englewood, CO. 80155 has located the Copperstone 192 A Lode Mining Claim, and by this certificate, and by right of discovery and location, claim 1500 feet, linear and horizontal measurement along the vein thereof, with all its dips, angles and variations as allowed by law, 600 feet on said vein running East from the discovery notice and 1500 feet running South from the discovery notice, and all veins, lodes, ledges, deposits and surface ground within the lines of said claim, situated in the Plamosa Mining District, County of Yuma and State of Arizona, located in the

SE/4, Sec 1; NE/4 Sec 12, T6N. R20W + SW/4 Sec 18 + NW/4 Sec 2, T 6N., R 19W., G&S R. M., and described by the metes and bounds as follows, to wit:

Beginning at Corner No. 1; Whence the N.W. Corner of Section 13, T6N., R 20W., bears S 38° 39' W, 7684 feet;

Thence, East 300 feet to the North End Center;
Thence, East 300 feet to Corner 2;
Thence, South 1500 feet to Corner 3;
Thence, West 300 feet to the South End Center;
Thence, West 300 feet to Corner 4;
Thence, North 1500 feet to Corner 1; the point of beginning.

This Amended Notice of Location is made to include additional land.



RECEIVED
B.L.M. AZ STATE OFFICE
NOV 2 11 19 AM '82
PHOENIX, ARIZONA

1" = 500'

This is an amendment to the Copperstone 192 lode claim, located February 25, 1982, and of record in the Office of the Recorder of Yuma County in Book 1276, Page 412.

Said lode was discovered on February 25, 1982.

Said lode was located on February 25, 1982.

Dated: November 1, 1982.

AMOCO MINERALS COMPANY

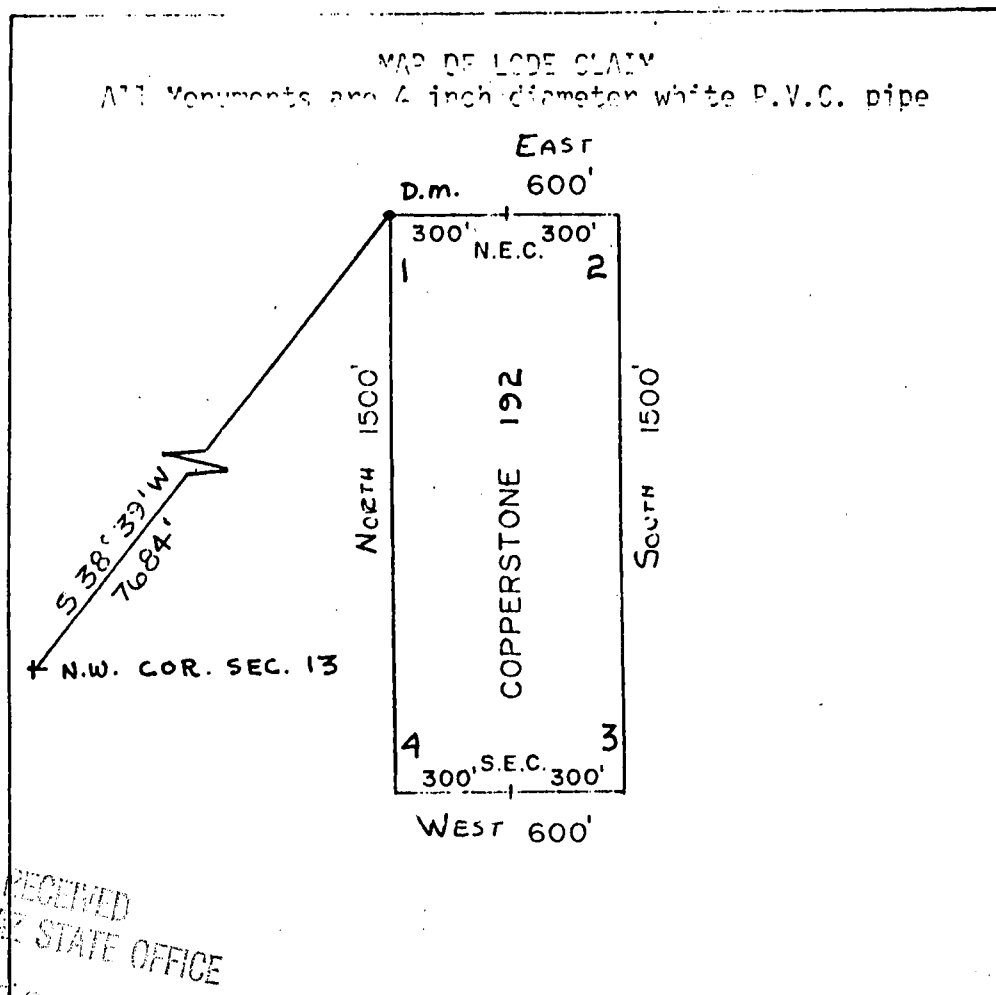
By: G. L. Kelsey Agent
G. L. Kelsey

KNOW ALL MEN BY THESE PRESENTS that Brad Wellington, as Agent for Amoco Minerals Company

has located the Copperstone 192 Lode Mining Claim, and by this certificate, and by right of discovery and location, claim 1500 feet, linear and horizontal measurement along the vein thereof, with all its dips, angles and variations as allowed by law, 600 feet on said vein running EAST from the discovery notice and 1500 feet running SOUTH from the discovery notice, and all veins, lodes, ledges, deposits and surface ground within the lines of said claim, situated in the Plamosa Mining District, County of Yuma and State of Arizona, located in the SE 1/4, SEC. 1, NE 1/4, SEC. 12, R. 20 W. & SW 1/4, SEC. 6 & NW 1/4, SEC. 7,

T 6N., R 19 W., G&S R.M., and described by the metes and bounds as follows, to-wit:

Beginning at Corner No. 1; Whence the N.W. Corner of Section 13, T6N., R 20W., bears S 38° 39' W, 7684 feet;
 Thence, EAST 300 feet to the NORTH End Center;
 Thence, EAST 300 feet to Corner 2;
 Thence, SOUTH 1500 feet to Corner 3;
 Thence, WEST 300 feet to the SOUTH End Center;
 Thence, WEST 300 feet to Corner 4;
 Thence, NORTH 1500 feet to Corner 1, the point of beginning.



RECEIVED
 B.L.M. AZ STATE OFFICE
 APR 26 1982
 07:45 A.M.
 PHOENIX, ARIZONA

Said lode was located on February 25, 1982
 Dated: March 10, 1982

Brad Wellington
 Agent
 Amoco Minerals Company
 7000 S. Yosemite
 Englewood, CO 80155

A MC 164448

INDEXED

State of Arizona
County of Yuma 07654

I hereby certify that the within instrument
was filed and recorded at the request of
Amco Mineral Co.

1982 APR 13 PM 2 47

Docket 6776


Page 412-413

Witness my hand and official seal the day
and year aforesaid.

GLENYS E. SCHMITT
County Recorder

D. L. Watson
Deputy Recorder

MICROFILMED

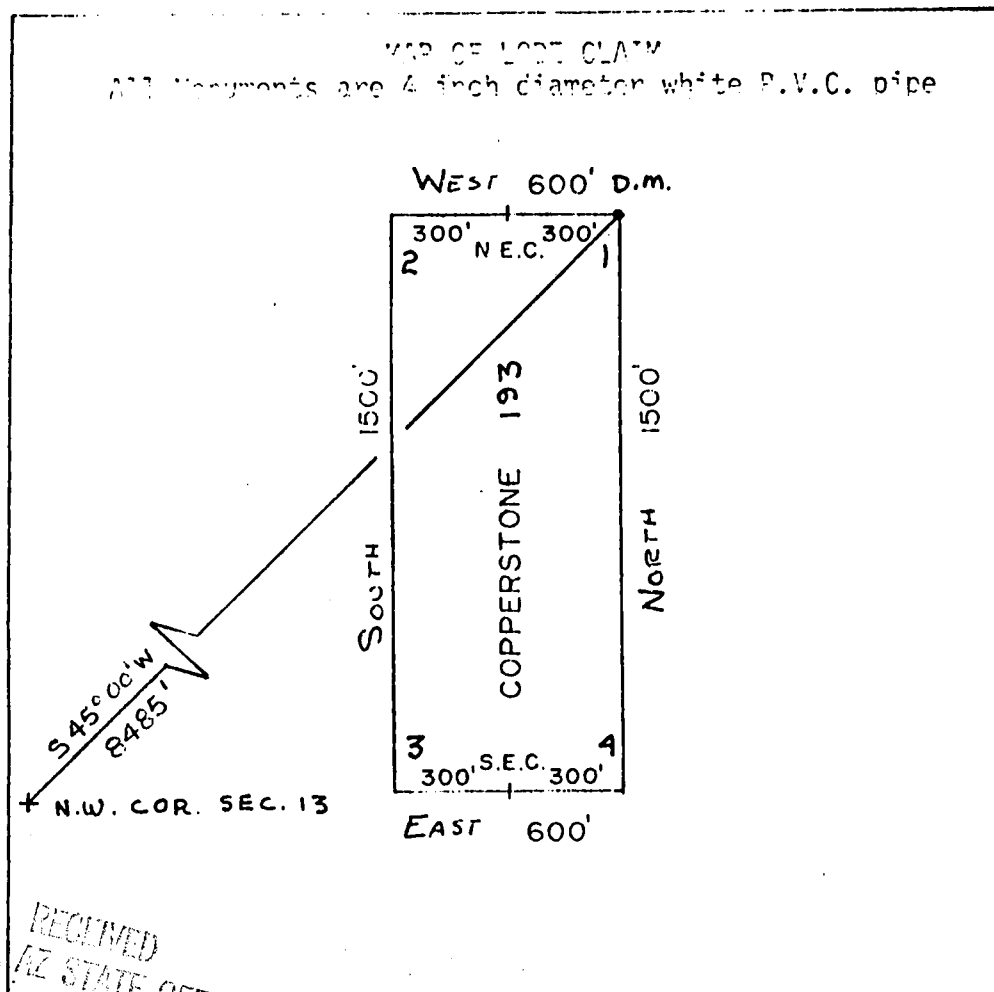


KNOW ALL MEN BY THESE PRESENTS that Brad Wellington, as Agent for Amoco Minerals Company

has located the Copperstone 193 Lode Mining Claim, and by this certificate, and by right of discovery and location, claim 1500 feet, linear and horizontal measurement along the vein thereof, with all its dips, angles and variations as allowed by law, 600 feet on said vein running WEST from the discovery notice and 1500 feet running SOUTH from the discovery notice; and all veins, lodes, ledges, deposits and surface ground within the lines of said claim, situated in the Plamosa Mining District, County of Yuma and State of Arizona, located in the SW 1/4, SEC 6 & NW 1/4, SEC 7,

T 6N., R 19 W., G&S R.M., and described by the metes and bounds as follows, to-wit:

Beginning at Corner No. 1; Whence the N.W. Corner of Section 13, T6N., R 20W., bears S 45° 00' W, 8485 feet;
 Thence, WEST 300 feet to the NORTH End Center;
 Thence, WEST 300 feet to Corner 2;
 Thence, SOUTH 1500 feet to Corner 3;
 Thence, EAST 300 feet to the SOUTH End Center;
 Thence, EAST 300 feet to Corner 4;
 Thence, NORTH 1500 feet to Corner 1, the point of beginning.



RECEIVED
 B.L.M. AZ STATE OFFICE

APR 26 1982

07:45 A.M.
 PHOENIX, ARIZONA

Said lode was located on February 25, 1982

Dated: March 10, 1982

Brad Wellington Agent
 Amoco Minerals Company
 7000 S. Yosemite
 Englewood, CO 80155

A MC 164449

INDEXED

07655

State of Arizona
County of Yuma

I hereby certify that the within instrument
was filed and recorded at the request of

Amato Mineral Co.

1982 APR 13 PM 2 47

Docket

Page


414-415

Witness my hand and official seal the day
and year aforesaid.

GLENYS E. SCHMITT

County Recorder

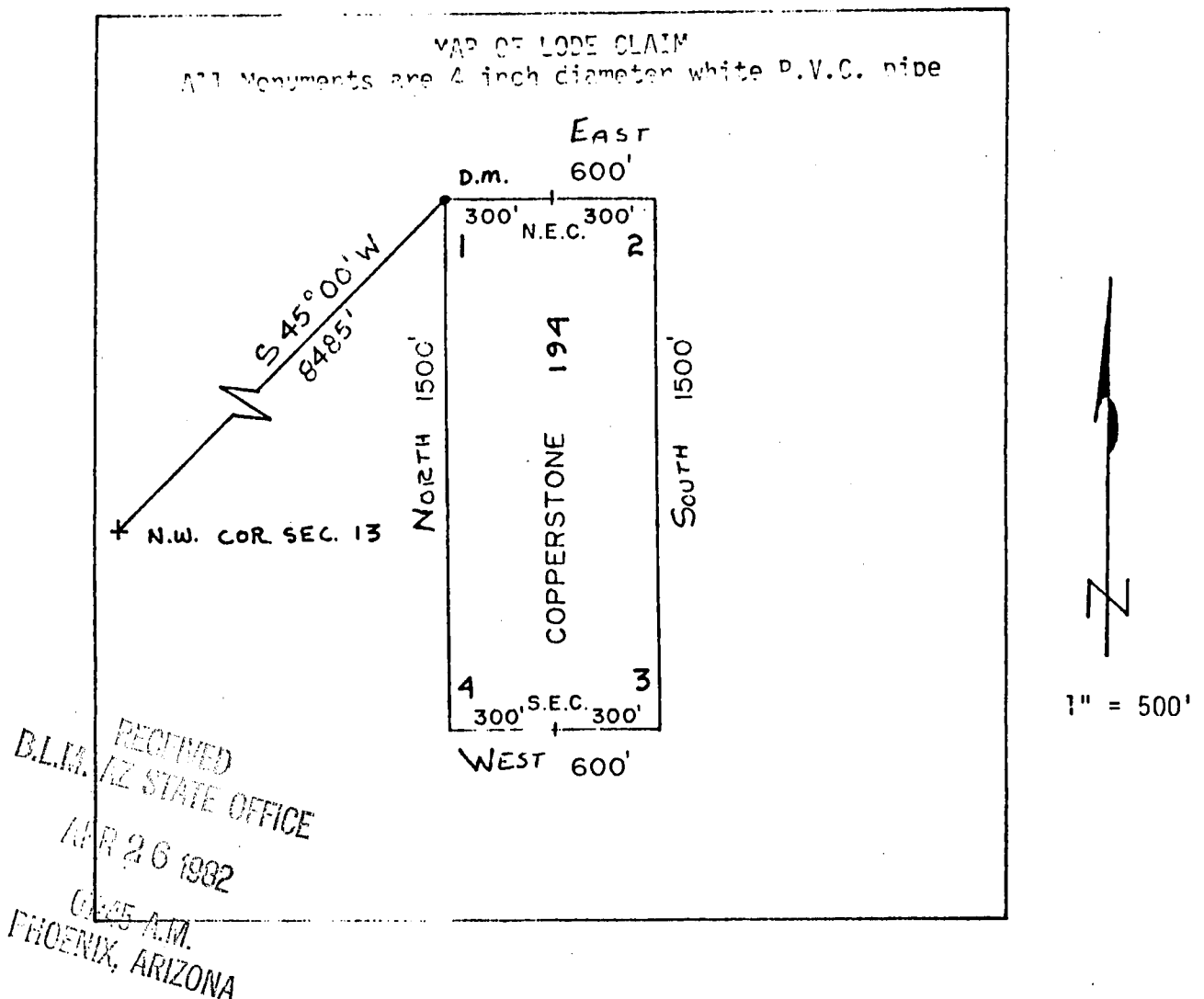
D. Watson



KNOW ALL MEN BY THESE PRESENTS That Brad Wellington, as Agent for Amoco Minerals Company has located the Copperstone 194 Lode Mining Claim, and by this certificate, and by right of discovery and location, claim 1500 feet, linear and horizontal measurement along the vein thereof, with all its dips, angles and variations as allowed by law, 600 feet on said vein running EAST from the discovery notice and 1500 feet running SOUTH from the discovery notice, and all veins, lodes, ledges, deposits and surface ground within the lines of said claim, situated in the Plamosa Mining District, County of Yuma and State of Arizona, located in the SW 1/4, SEC. 6 + NW 1/4, SEC. 7,

T 6N., R 19 W., G&S R.M., and described by the metes and bounds as follows, to-wit:

Beginning at Corner No. 1; Whence the N.W. Corner of Section 13, T6N., R 20W., bears S 45° 00' W, 8485 feet;
 Thence, EAST 300 feet to the NORTH End Center;
 Thence, EAST 300 feet to Corner 2;
 Thence, SOUTH 1500 feet to Corner 3;
 Thence, WEST 300 feet to the SOUTH End Center;
 Thence, WEST 300 feet to Corner 4;
 Thence, NORTH 1500 feet to Corner 1, the point of beginning.



Said lode was located on February 25, 1982

Dated: March 10, 1982

Brad Wellington Agent
 Amoco Minerals Company
 7000 S. Yosemite
 Englewood, CO 80155

A MC 164450

INDEXED

State of Arizona
County of Yuma

07656

I hereby certify that the within instrument
was filed and recorded at the request of

Amara M. [Signature]

1982 APR 13 PM 2 47

Docket 1276

Page 416-417


Witness my hand and official seal the day
and year aforesaid.

GLENYS E. SCHMITT

[Signature] County Recorder

Deputy Recorder

MICROFILMED



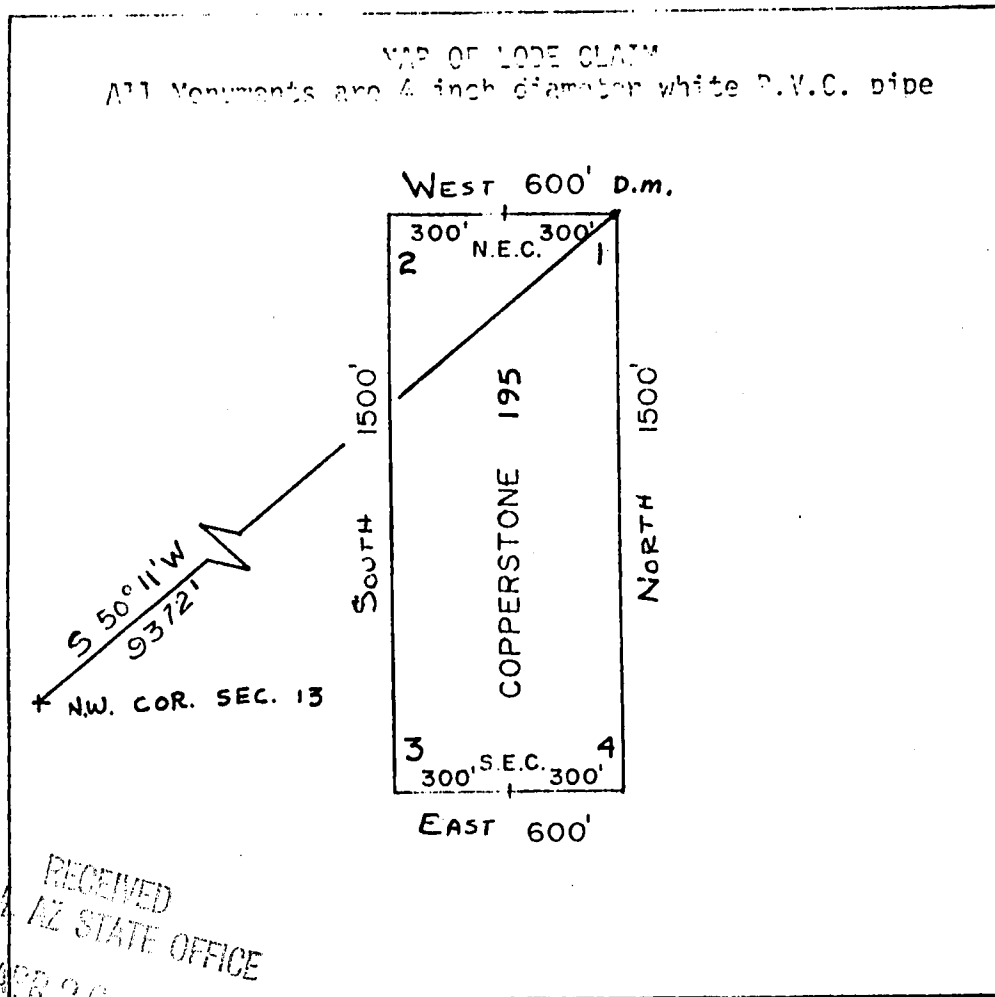
KNOW ALL MEN BY THESE PRESENTS that Brad Wellington, as Agent for Amoco Minerals Company

has located the Copperstone 195 Lode Mining Claim, and by this certificate, and by right of discovery and location, claim 1500 feet, linear and horizontal measurement along the vein thereof, with all its dips, angles and variations as allowed by law, 600 feet on said vein running WEST from the discovery notice and 1500 feet running SOUTH from the discovery notice, and all veins, lodes, ledges, deposits and surface ground within the lines of said claim, situated in the Plamosa Mining District, County of Yuma and State of Arizona, located in the S.W. 1/4, SEC. 6 + NW 1/4, SEC. 7,

T 6N., R 19W., G&S R.M., and described by the metes and bounds as follows, to-wit:

Beginning at Corner No. 1; Whence the N.W. Corner of Section 13, T6N., R 20W., bears

S 50° 11' W, 9372 feet;
 Thence, WEST 300 feet to the NORTH End Center;
 Thence, WEST 300 feet to Corner 2;
 Thence, SOUTH 1500 feet to Corner 3;
 Thence, EAST 300 feet to the SOUTH End Center;
 Thence, EAST 300 feet to Corner 4;
 Thence, NORTH 1500 feet to Corner 1, the point of beginning.



RECEIVED
 B.L.M. AZ STATE OFFICE
 APR 26 1982
 07:45 A.M.
 PHOENIX, ARIZONA

Said lode was located on February 25, 1982

Dated: March 10, 1982

Brad Wellington
 Agent
 Amoco Minerals Company
 7000 S. Yosemite
 Englewood, CO 80155

AHC 164451

INDEXED

State of Arizona
County of Yuma

07657

I hereby certify that the within instrument
was filed and recorded at the request of

Amore Mineral Co.

1982 APR 13 PM 2 47

Docket

1276

Page

418-419

Witness my hand and official seal the day
and year aforesaid.


GLENYS E. SCHMITT

County Recorder

D. L. L. L.

Deputy Recorder

MICROFILMED



KNOW ALL MEN BY THESE PRESENTS That Brad Mellington, as Agent for Amoco Minerals Company

has located the Copperstone 196 Lode Mining Claim, and by this certificate, and by right of discovery and location, claim 1500 feet, linear and horizontal measurement along the vein thereof, with all its dips, angles and variations as allowed by law, 600 feet on said vein running EAST from the discovery notice and 1500 feet running SOUTH from the discovery notice, and all veins, lodes, ledges, deposits and surface ground within the lines of said claim, situated in the Plamosa Mining District, County of Yuma and State of Arizona, located in the SW 1/4, Sec. 6 + NW 1/4, Sec. 7,

T 6N., R 19 W., G&S R.M., and described by the metes and bounds as follows, to-wit:

Beginning at Corner No. 1; Whence the N.W. Corner of Section 13, T6N., R 20W., bears

S 50° 11' W, 9372

feet;

Thence, EAST

300 feet to the NORTH End Center;

Thence, EAST

300 feet to Corner 2;

Thence, SOUTH

1500 feet to Corner 3;

Thence, WEST

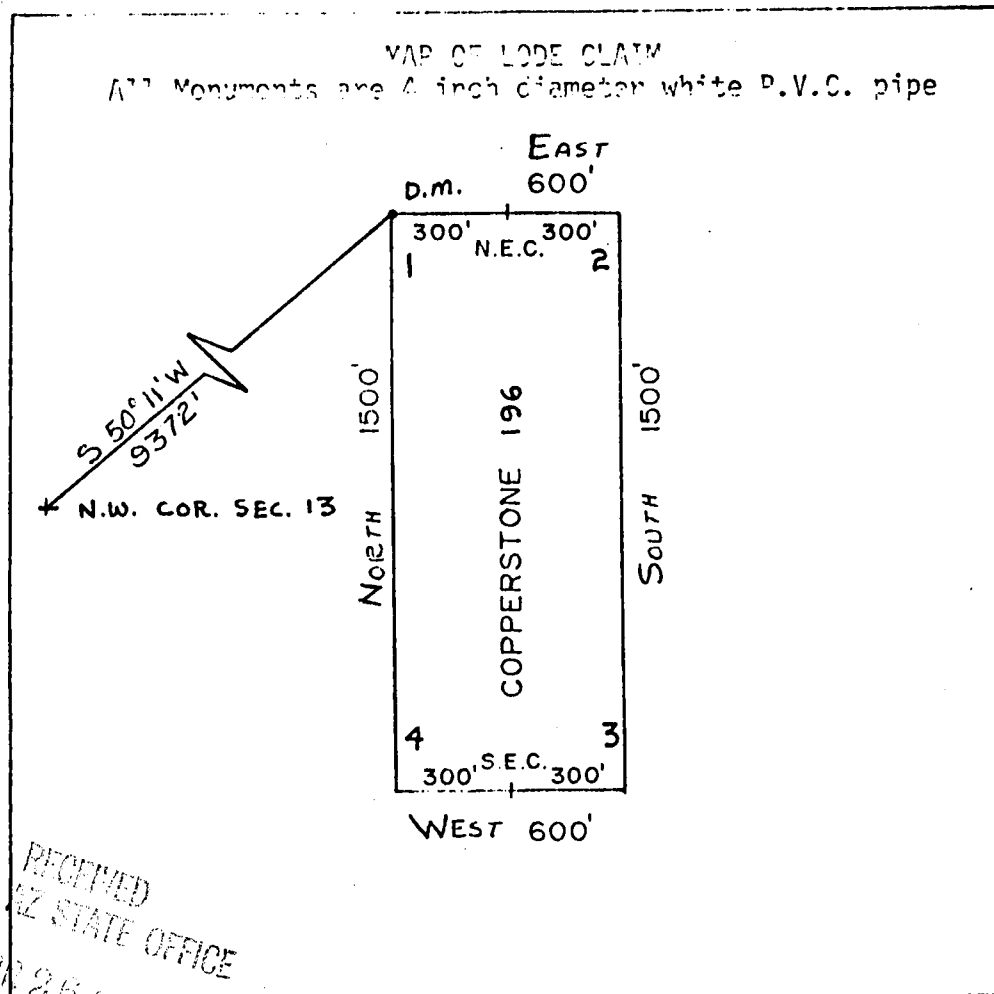
300 feet to the SOUTH End Center;

Thence, WEST

300 feet to Corner 4;

Thence, NORTH

1500 feet to Corner 1, the point of beginning.



RECEIVED
B.L.M. AZ STATE OFFICE
APR 26 1982

07:45 A.M.
PHOENIX, ARIZONA

Said lode was located on February 25, 1982

Dated: March 10, 1982

Brad Mellington Agent
Amoco Minerals Company
7000 S. Yosemite
Englewood, CO 80155

AMC 164452

1" = 500'

INDEXED

State of Arizona ss 07658
County of Yuma

I hereby certify that the within instrument
was filed and recorded at the request of

Ames Mining Co.
1982 APR 13 PM 2:47

Docket 1276

Page 420-421


Witness my hand and official seal the day
and year aforesaid.

GLENYS E. SCHMITT

[Signature]
County Recorder

Deputy Recorder

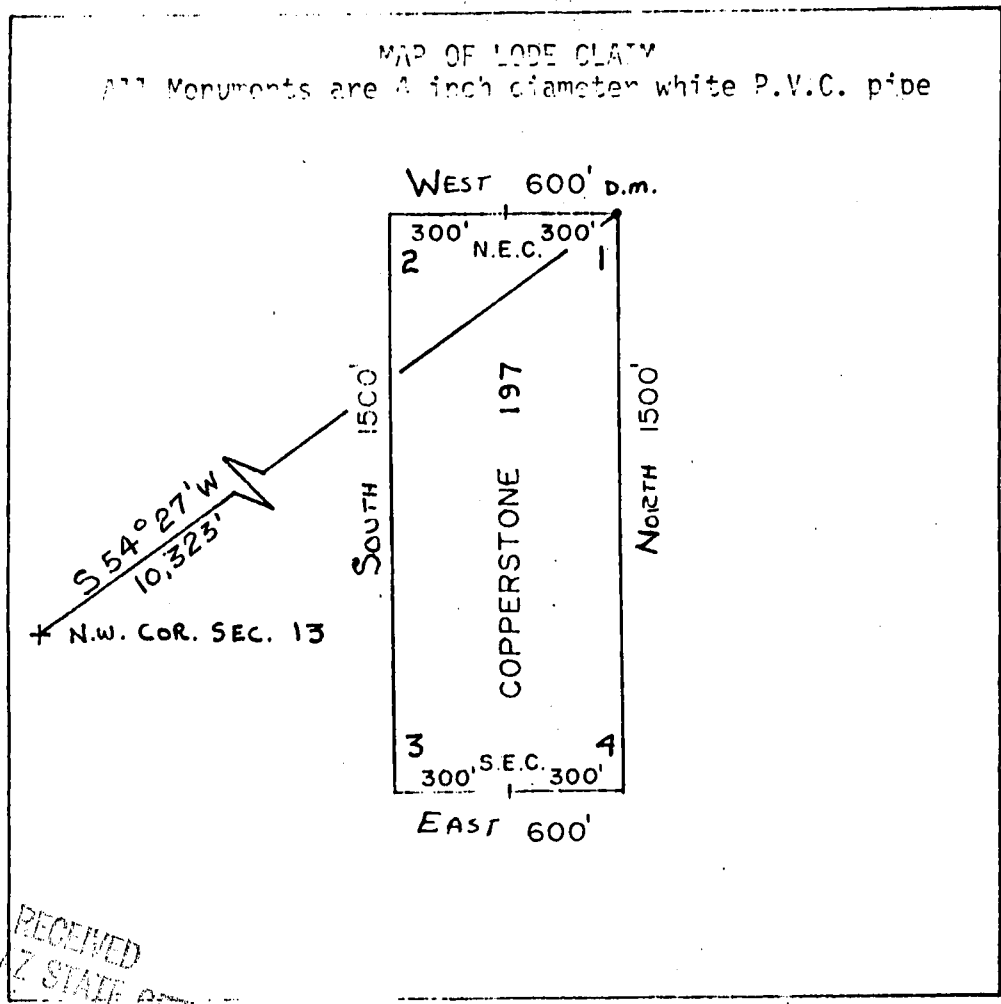
MICROFILMED



KNOW ALL MEN BY THESE PRESENTS That Brad Wellington, as Agent for Amoco Minerals Company,

has located the Copperstone 197 lode Mining Claim, and by this certificate, and by right of discovery and location, claim 1500 feet, linear and horizontal measurement along the vein thereof, with all its dips, angles and variations as allowed by law, 600 feet on said vein running WEST from the discovery notice and 1500 feet running SOUTH from the discovery notice, and all veins, lodes, ledges, deposits and surface ground within the lines of said claim, situated in the Plamosa Mining District, County of Yuma and State of Arizona, located in the SE 1/4 SW 1/4, SEC. 6, T. 6N., R. 19W., G&S R.M., and described by the metes and bounds as follows, to-wit:

Beginning at Corner No. 1; Whence the N.W. Corner of Section 13, T6N., R 20W., bears S 54° 27' W, 10323 feet;
Thence, WEST 300 feet to the NORTH End Center;
Thence, WEST 300 feet to Corner 2;
Thence, SOUTH 1500 feet to Corner 3;
Thence, SOUTH 300 feet to the SOUTH End Center;
Thence, EAST 300 feet to Corner 4;
Thence, EAST 1500 feet to Corner 1, the point of beginning.



RECEIVED
B.L.M. AZ STATE OFFICE
APR 26 1982
OFFICE IN
PHOENIX, ARIZONA

Said lode was located on February 25, 1982
Dated: March 10, 1982

Brad Wellington
Agent
Amoco Minerals Company
7000 S. Yosemite
Englewood, CO 80155

A MC 164453

INDEXED

State of Arizona ss 07659
County of Yuma

I hereby certify that the within instrument
was filed and recorded at the request of

Symone M. Murrell
1982 APR 13 AM 2 47

Docket 1276

Page 422-423

Witness my hand and official seal the day
and year aforesaid.

GLENYS E. SCHMITT

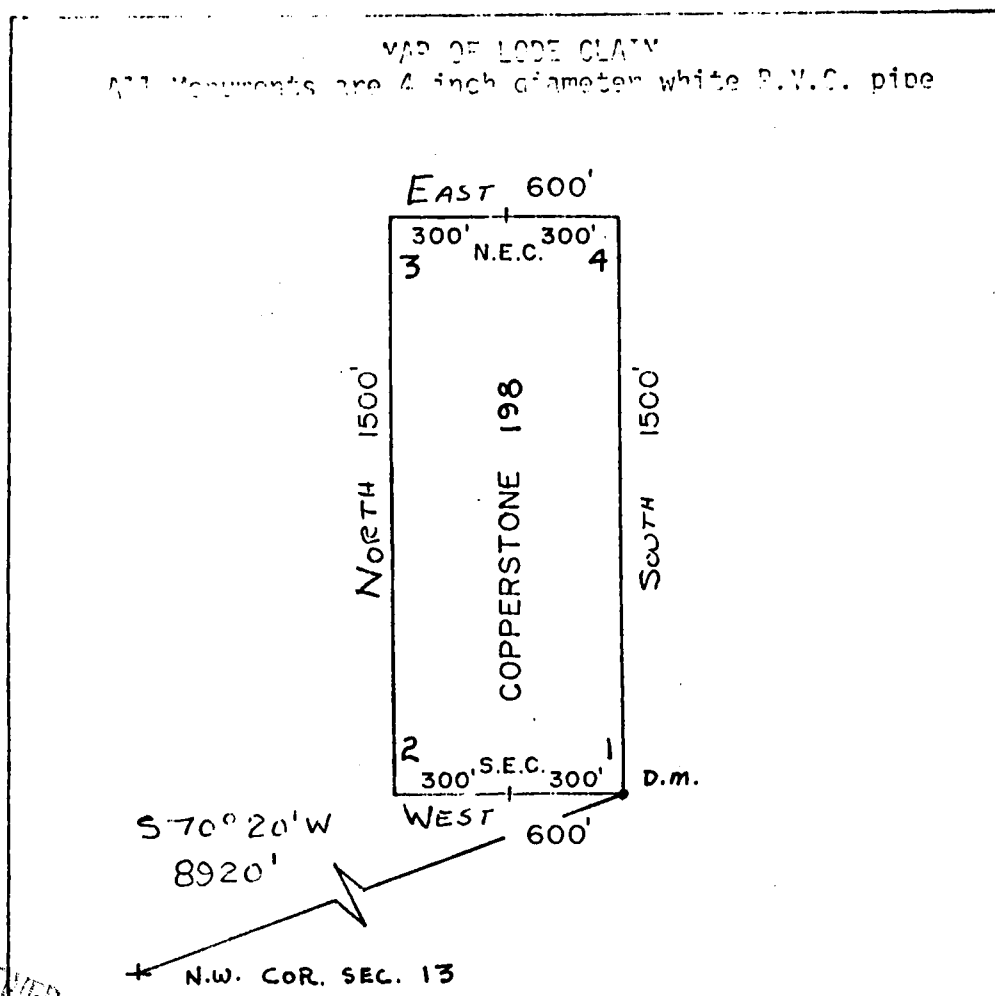
County Recorder

D. L. Walker
Deputy Recorder

MICROFILMED



has located the Copperstone 198 Lode Mining Claim, and by this certificate, and by right of discovery and location, claim 1500 feet, linear and horizontal measurement along the vein thereof, with all its dips, angles and variations as allowed by law, 600 feet on said vein running WEST from the discovery notice and 1500 feet running NORTH from the discovery notice, and all veins, lodes, ledges, deposits and surface ground within the lines of said claim, situated in the Plamosa Mining District, County of Yuma and State of Arizona, located in the NE + NW 1/4, SEC. 7,



Said lode was located on February 25, 1982

Dated: March 10 , 1982

Barry J. Kelly Agent
Amoco Minerals Company
7000 S. Yosemite
Englewood, CO 80155

INDEXED

State of Arizona
County of Yuma

07660

I hereby certify that the within instrument
was filed and recorded at the request of

Amco Mineral Co.

1982 APR 13 PM 2 47

Docket

Page

Witness my hand and official seal the day
and year aforesaid.


GLENYS E. SCHMITT

County Recorder

D. Watson

Deputy Recorder

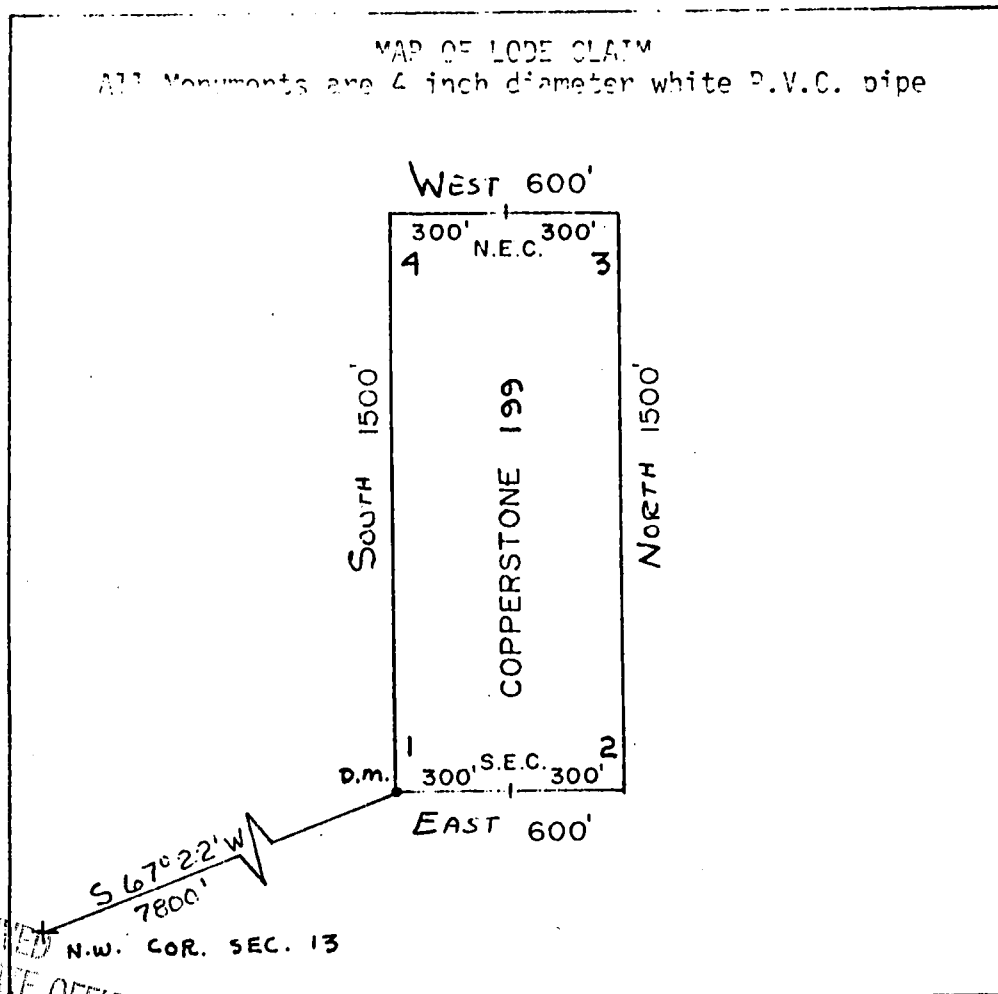
MICROFILMED



KNOW ALL MEN BY THESE PRESENTS That Brad Wellington, as Agent for Amoco Minerals Company has located the Copperstone 199 Lode Mining Claim, and by this certificate, and by right of discovery and location, claim 1500 feet, linear and horizontal measurement along the vein thereof, with all its dips, angles and variations as allowed by law, 600 feet on said vein running EAST from the discovery notice and 1500 feet running NORTH from the discovery notice, and all veins, lodes, ledges, deposits and surface ground within the lines of said claim, situated in the Plamosa Mining District, County of Yuma and State of Arizona, located in the NW 1/4, SEC. 7,

T 6N., R 19 W., G&S R.M., and described by the metes and bounds as follows, to-wit:

Beginning at Corner No. 1; Whence the N.W. Corner of Section 13, T6N., R 20W., bears S 67° 22' W, 7800 feet;
Thence, EAST 300 feet to the South End Center;
Thence, EAST 300 feet to Corner 2;
Thence, NORTH 1500 feet to Corner 3;
Thence, WEST 300 feet to the North End Center;
Thence, WEST 300 feet to Corner 4;
Thence, SOUTH 1500 feet to Corner 1, the point of beginning.



RECEIVED
B.L.M. AZ STATE OFFICE

APR 26 1982

07:45 A.M.
PHOENIX, ARIZONA

Said lode was located on February 25, 1982
Dated: March 10, 1982

Brad Wellington
Agent
Amoco Minerals Company
7000 S. Yosemite
Englewood, CO 80155

A MC 164455

INDEXED

State of Arizona
County of Yuma

07661

I hereby certify that the within instrument
was filed and recorded at the request of

Amco Minerals Co.
1982 APR 13 PM 2 47

Docket *1276*

Page *426-427*

Witness my hand and official seal the day
and year aforesaid.


GLENYS E. SCHMITT

County Recorder

D. Watson

Deputy Recorder

MICROFILMED

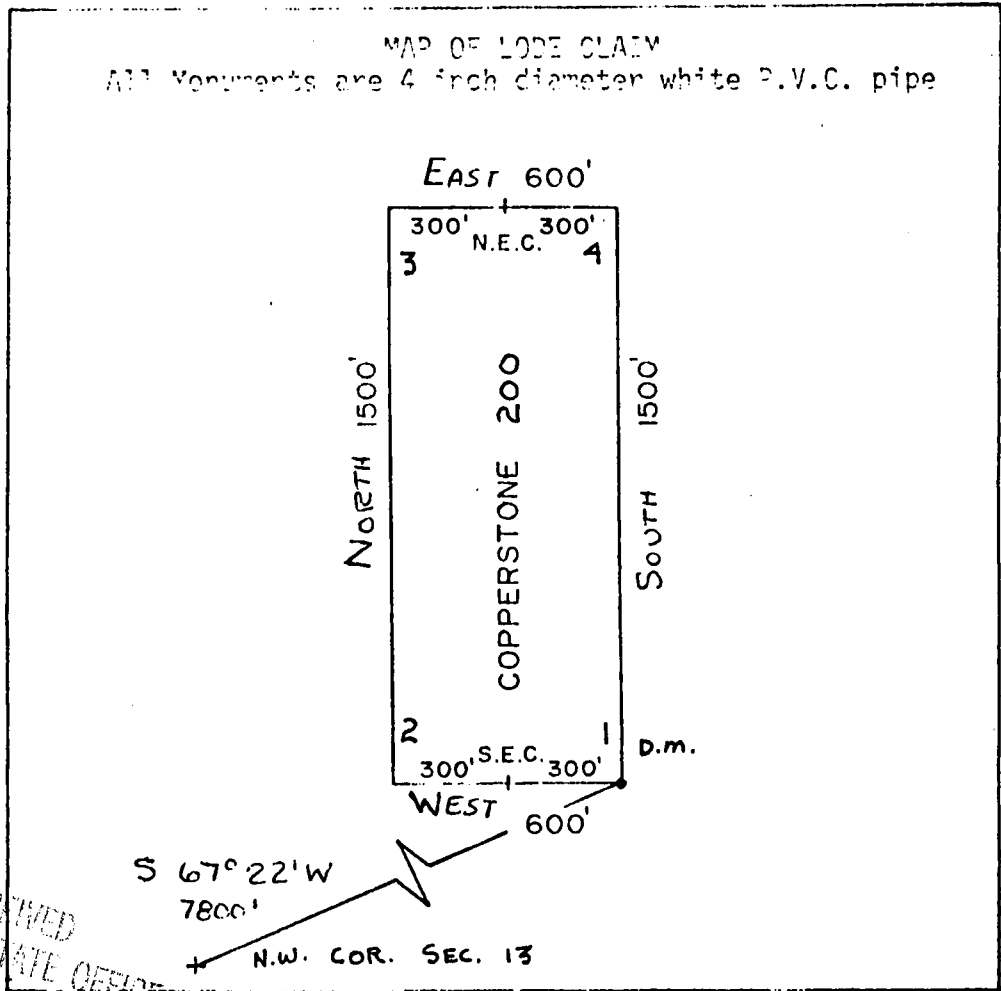


DKT 1276 PAGE 428
KNOW ALL MEN BY THESE PRESENTS that Brad Wellington, as Agent for Amoco Minerals Company

has located the Copperstone 200 Lode Mining Claim, and by this certificate, and by right of discovery and location, claim 1500 feet, linear and horizontal measurement along the vein thereof, with all its dips, angles and variations as allowed by law, 600 feet on said vein running WEST from the discovery notice and 1500 feet running NORTH from the discovery notice, and all veins, lodes, ledges, deposits and surface ground within the lines of said claim, situated in the Plamosa Mining District, County of Yuma and State of Arizona, located in the NW 1/4, Sec. 7,

T 6N., R 19W., G&S R.M., and described by the metes and bounds as follows, to-wit:

Beginning at Corner No. 1; Whence the N.W. Corner of Section 13, T6N., R 20W., bears S 67° 22' W, 7800 feet;
Thence, WEST 300 feet to the SOUTH End Center;
Thence, WEST 300 feet to Corner 2;
Thence, NORTH 1500 feet to Corner 3;
Thence, EAST 300 feet to the NORTH End Center;
Thence, EAST 300 feet to Corner 4;
Thence, SOUTH 1500 feet to Corner 1, the point of beginning.



RECEIVED
B.L.M. AZ STATE OFFICE
APR 26 1982
07:45 A.M.
PHOENIX, ARIZONA

Said lode was located on February 25, 1982
Dated: March 10, 1982

Brad Wellington
Agent
Amoco Minerals Company
7000 S. Yosemite
Englewood, CO 80155

A MC 164456

INDEXED

State of Arizona ss 07662
County of Yuma

I hereby certify that the within instrument
was filed and recorded at the request of

Amco Mutual Co.
1982 APR 13 PM 2 47

Docket 1276

Page 428-429

Witness my hand and official seal the day
and year aforesaid.


GLENYS E. SCHMITT

County Recorder

D. Watson

Deputy Recorder

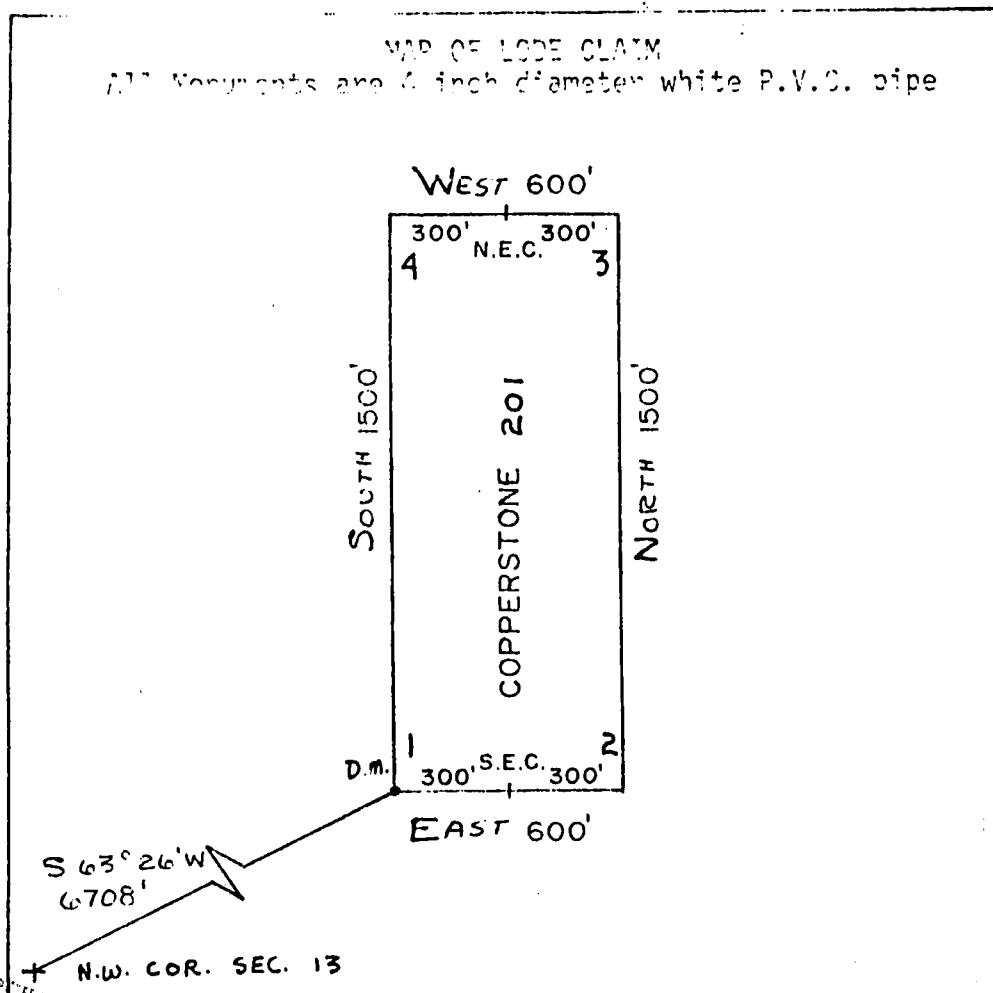
MICROFILMED



KNOW ALL MEN BY THESE PRESENTS that Brad Wellington, as Agent for Amoco Minerals Company has located the Copperstone 201 lode Mining Claim, and by this certificate, and by right of discovery and location, claim 1500 feet, linear and horizontal measurement along the vein thereof, with all its dips, angles and variations as allowed by law, 600 feet on said vein running EAST from the discovery notice and 1500 feet running NORTH from the discovery notice, and all veins, lodes, ledges, deposits and surface ground within the lines of said claim, situated in the Plamosa Mining District, County of Yuma and State of Arizona, located in the NW 1/4, Sec. 7,

T 6N., R 19 W., G&S R.M., and described by the metes and bounds as follows, to-wit:

Beginning at Corner No. 1; Whence the N.W. Corner of Section 13, T6N., R 20W., bears S 63° 26' W, 6708 feet;
 Thence, EAST 300 feet to the South End Center;
 Thence, EAST 300 feet to Corner 2;
 Thence, NORTH 1500 feet to Corner 3;
 Thence, WEST 300 feet to the North End Center;
 Thence, WEST 300 feet to Corner 4;
 Thence, SOUTH 1500 feet to Corner 1, the point of beginning.



A MC 164457

RECEIVED
 B.L.M. AZ STATE OFFICE
 APR 26 1982
 GENTLE
 PHOENIX, AZ

Said lode was located on February 25, 1982
 Dated: March 10, 1982

Brad Wellington
 Agent
 Amoco Minerals Company
 7000 S. Yosemite
 Englewood, CO 80155

INDEXED

State of Arizona
County of Yuma

07663

I hereby certify that the within instrument
was filed and recorded at the request of

Camacho Mining Co.

1982 APR 13 PM 2 47

Docket 1276


Page 430-431

Witness my hand and official seal the day
and year aforesaid.

GLENYS E. SCHMITT

County Recorder

D. Watson
Deputy Recorder

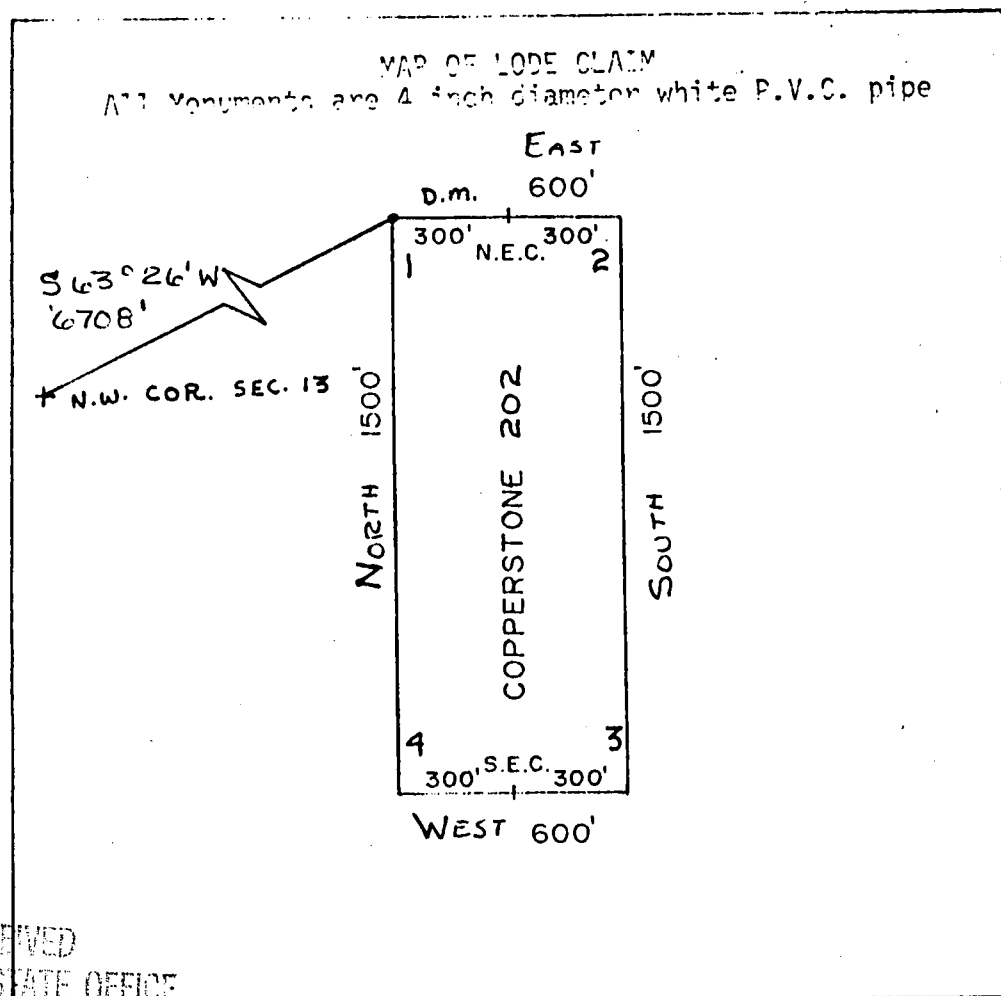


KNOW ALL MEN BY THESE PRESEN that Brad Wellington, as Agent for Amoco Minerals Company

has located the Copperstone 202 Lode Mining Claim, and by this certificate, and by right of discovery and location, claim 1500 feet, linear and horizontal measurement along the vein thereof, with all its dips, angles and variations as allowed by law, 600 feet on said vein running EAST from the discovery notice and 1500 feet running SOUTH from the discovery notice, and all veins, lodes, ledges, deposits and surface ground within the lines of said claim, situated in the Plamosa Mining District, County of Yuma and State of Arizona, located in the NW 1/4, SEC. 7

T 6N., R 19 W., G&S R.M., and described by the metes and bounds as follows, to-wit:

Beginning at Corner No. 1; Whence the N.W. Corner of Section 13, T6N., R 20W., bears S 63° 26' W, 6708 feet;
 Thence, EAST 300 feet to the NORTH End Center;
 Thence, EAST 300 feet to Corner 2;
 Thence, SOUTH 1500 feet to Corner 3;
 Thence, WEST 300 feet to the SOUTH End Center;
 Thence, WEST 300 feet to Corner 4;
 Thence, NORTH 1500 feet to Corner 1, the point of beginning.



A MC 164458

RECEIVED
B.L.M. AZ STATE OFFICE

APR 26 1982

07:15 A.M.
PHOENIX, ARIZONA

Said lode was located on February 25, 1982

Dated: March 10, 1982

Brad Wellington Agent
 Amoco Minerals Company
 7000 S. Yosemite
 Englewood, CO 80155

INDEXED

State of Arizona
County of Yuma

07664

I hereby certify that the within instrument
was filed and recorded at the request of

Ames Mineral Co.

1982 APR 13 PM 2 47

Docket 1276

Page 432-433

Witness my hand and official seal the day
and year aforesaid.


GLENYS E. SCHMITT

County Recorder

D. Watson

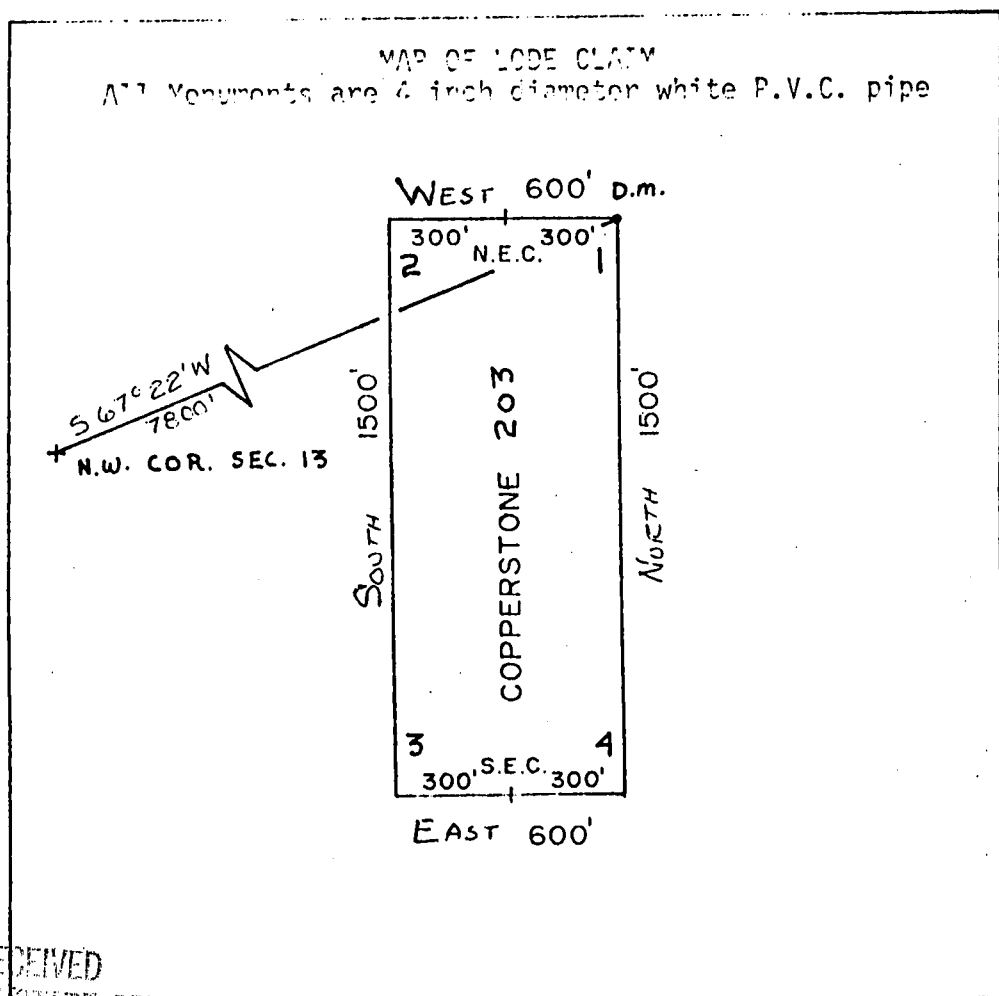
Deputy Recorder

MICROFILMED



KNOW ALL MEN BY THESE PRESENTS That Brad Wellington, as Agent for Amoco Minerals Company has located the Copperstone 203 Lode Mining Claim, and by this certificate, and by right of discovery and location, claim 1500 feet, linear and horizontal measurement along the vein thereof, with all its dips, angles and variations as allowed by law, 600 feet on said vein running WEST from the discovery notice and 1500 feet running SOUTH from the discovery notice, and all veins, lodes, ledges, deposits and surface ground within the lines of said claim, situated in the Plamosa Mining District, County of Yuma and State of Arizona, located in the NW 1/4, SW 1/4, SEC. 7, T. 6N., R. 19 W., G&S R.M., and described by the metes and bounds as follows, to-wit:

Beginning at Corner No. 1; Whence the N.W. Corner of Section 13; T6N., R 20W., bears S 67° 22' W, 7800 feet;
 Thence, WEST 300 feet to the NORTH End Center;
 Thence, WEST 300 feet to Corner 2;
 Thence, SOUTH 1500 feet to Corner 3;
 Thence, EAST 300 feet to the SOUTH End Center;
 Thence, EAST 300 feet to Corner 4;
 Thence, NORTH 1500 feet to Corner 1, the point of beginning.



RECEIVED
B.L.M. AZ STATE OFFICE

APR 26 1982

07:45 A.M.
PHOENIX, ARIZONA

Said lode was located on February 25, 1982

Dated: March 10, 1982

Brad Wellington Agent
 Amoco Minerals Company
 7000 S. Yosemite
 Englewood, CO 80155

A MC 164459

RECEIVED

State of Arizona
County of Yuma

07665

I hereby certify that the within instrument
was filed and recorded at the request of

Sumner Mineral Co.

1982 APR 13 PM 2 47

Docket 1276

Page 434-435

Witness my hand and official seal the day
and year aforesaid.


GLENYS E. SCHMITT

County Recorder

D. Watson

Deputy Recorder

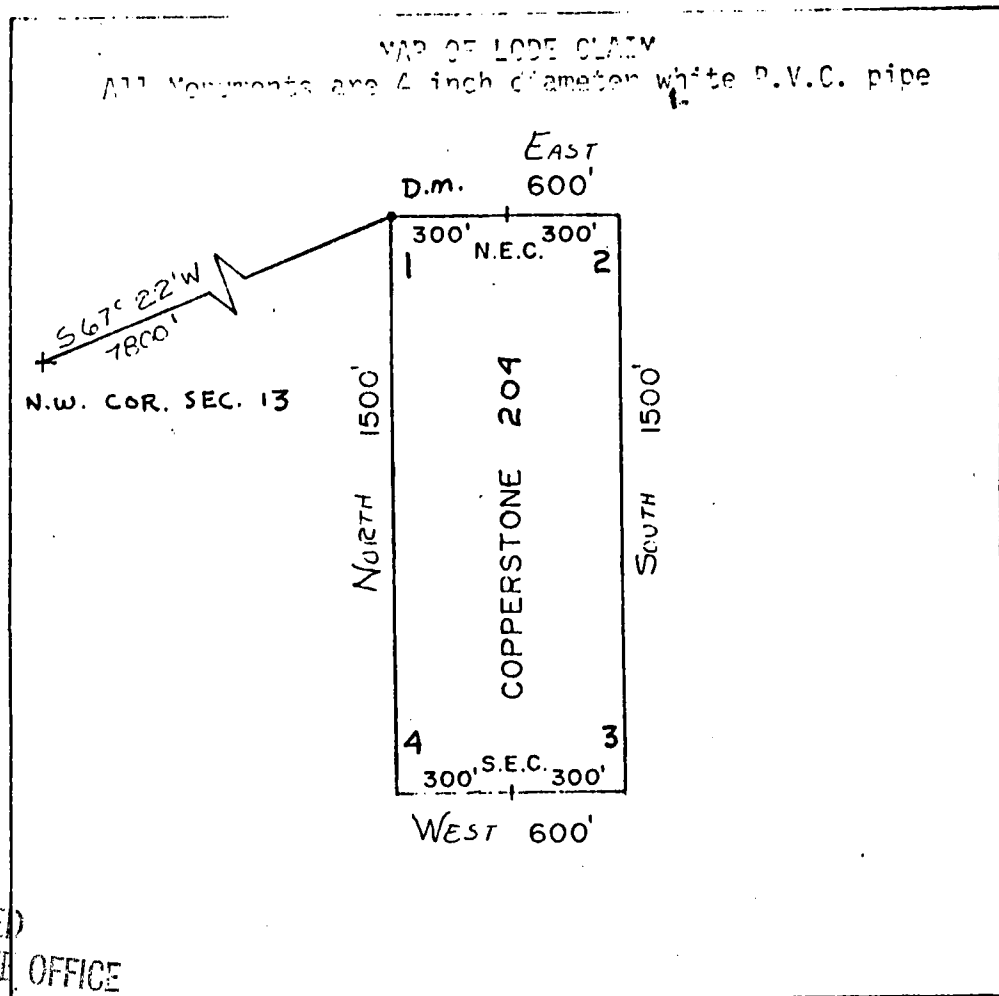
MICROFILMED



KNOW ALL MEN BY THESE PRESENTS That Brad Dellington, as Agent for Amoco Minerals Company has located the Copperstone 204 Lode Mining Claim, and by this certificate, and by right of discovery and location, claim 1500 feet, linear and horizontal measurement along the vein thereof, with all its dips, angles and variations as allowed by law, 600 feet on said vein running EAST from the discovery notice and 1500 feet running SOUTH from the discovery notice, and all veins, lodes, ledges, deposits and surface ground within the lines of said claim, situated in the Plamosa Mining District, County of Yuma and State of Arizona, located in the NW 1/4, Sec 7,

T 6N., R 19 W., G&S R.M., and described by the metes and bounds as follows, to-wit:

Beginning at Corner No. 1; Whence the N.W. Corner of Section 13, T6N., R 20W., bears S 67° 22' W, 7800 feet;
 Thence, EAST 300 feet to the NORTH End Center;
 Thence, EAST 300 feet to Corner 2;
 Thence, SOUTH 1500 feet to Corner 3;
 Thence, WEST 300 feet to the SOUTH End Center;
 Thence, WEST 300 feet to Corner 4;
 Thence, NORTH 1500 feet to Corner 1, the point of beginning.



A MC 164460

RECEIVED
 B.L.M. AZ STATE OFFICE

APR 26 1982

07:45 A.M.
 PHOENIX, ARIZONA

Said lode was located on February 25, 1982

Dated: March 10, 1982

Brad Dellington
 Agent
 Amoco Minerals Company
 7000 S. Yosemite
 Englewood, CO 80155

INDEXED

07666

State of Arizona
County of Yuma

I hereby certify that the within instrument
was filed and recorded at the request of

Amara Minerals Co.
1982 APR 13 PM 2 47

Docket

Page


1276
436-437
Witness my hand and official seal the day
and year aforesaid.

GLENYS E. SCHMITT

County Recorder

D. Watson

Deputy Recorder



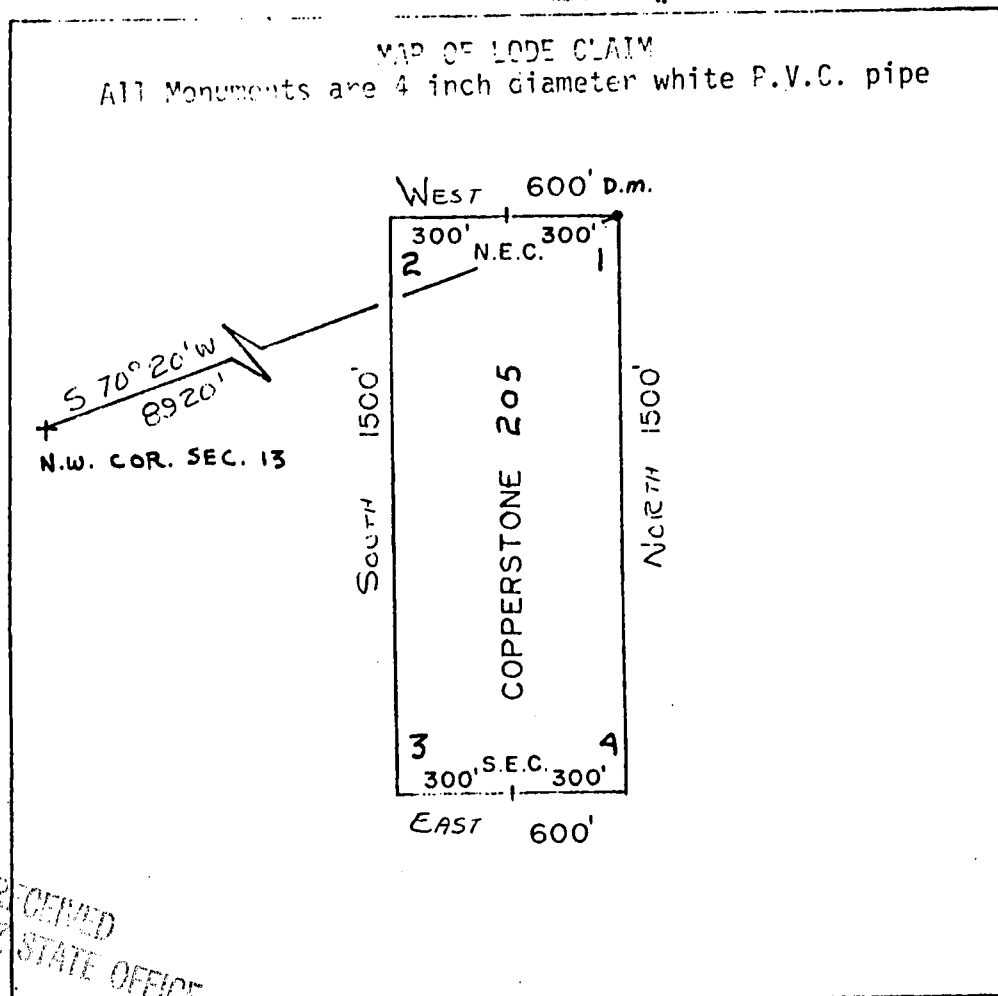
MICROFILMED

KNOW ALL MEN BY THESE PRESENTS that Brad Kelington, as Agent for Amoco Minerals Company

has located the Copperstone 205 Lode Mining Claim, and by this certificate, and by right of discovery and location, claim 1500 feet, linear and horizontal measurement along the vein thereof, with all its dips, angles and variations as allowed by law, 600 feet on said vein running WEST from the discovery notice and 1500 feet running SOUTH from the discovery notice, and all veins, lodes, ledges, deposits and surface ground within the lines of said claim, situated in the Plamosa Mining District, County of Yuma and State of Arizona, located in the NE, SE, SW & NW 1/4, SEC. 7,

T 6N., R 19 W., G&S R.M., and described by the metes and bounds as follows, to-wit:

Beginning at Corner No. 1; Whence the N.W. Corner of Section 13, T6N., R 20W., bears S 70° 20' W, 8920 feet;
 Thence, WEST 300 feet to the North End Center;
 Thence, WEST 300 feet to Corner 2;
 Thence, SOUTH 1500 feet to Corner 3;
 Thence, EAST 300 feet to the South End Center;
 Thence, EAST 300 feet to Corner 4;
 Thence, NORTH 1500 feet to Corner 1, the point of beginning.



A MC 164461

RECEIVED
 B.L.M. AZ STATE OFFICE
 APR 26 1982
 07:45 AM
 PHOENIX, ARIZONA

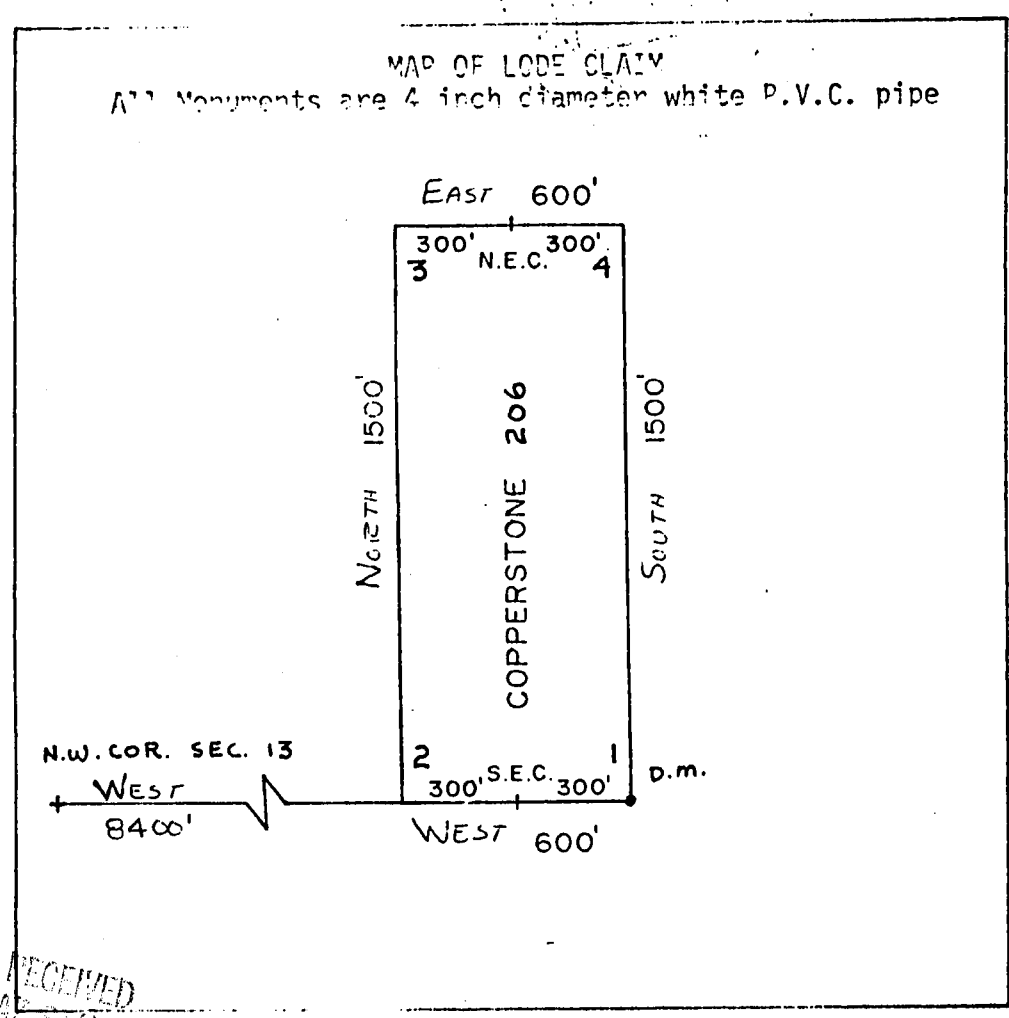
Said lode was located on February 25, 1982

Dated: March 10, 1982

Brad Kelington Agent
 Amoco Minerals Company
 7000 S. Yosemite
 Englewood, CO 80155

DKT 1276 PAGE 440
 KNOW ALL MEN BY THESE PRESENTS that Brad Wellington, as Agent for Amoco Minerals Company
 has located the Copperstone 206 Lode Mining Claim, and by this certificate, and by right of discovery and location, claim 1500 feet, linear and horizontal measurement along the vein thereof, with all its dips, angles and variations as allowed by law, 600 feet on said vein running WEST from the discovery notice and 1500 feet running NORTH from the discovery notice, and all veins, lodes, ledges, deposits and surface ground within the lines of said claim, situated in the Plamosa Mining District, County of Yuma and State of Arizona, located in the SE 1/4 SW 1/4, Sec. 7,

T 6N., R 19 W., G&S R.M., and described by the metes and bounds as follows, to-wit:
 Beginning at Corner No. 1; Whence the N.W. Corner of Section 13, T6N., R 20W., bears WEST, 8400 feet;
 Thence, WEST 300 feet to the SOUTH End Center;
 Thence, WEST 300 feet to Corner 2;
 Thence, NORTH 1500 feet to Corner 3;
 Thence, EAST 300 feet to the NORTH End Center;
 Thence, EAST 300 feet to Corner 4;
 Thence, SOUTH 1500 feet to Corner 1, the point of beginning.



A MC 164462

RECEIVED
 B.L.M. AL STATE OFFICE
 APR 26 1982
 PHO

Said lode was located on February 25, 1982
 Dated: March 10, 1982
 Brad Wellington Agent
 Amoco Minerals Company
 7000 S. Yosemite
 Englewood, CO 80155

INDEXED

State of Arizona
County of Yuma

07668

I hereby certify that the within instrument
was filed and recorded at the request of

Amador M. Mena

1982 APR 13 PM 2 47

Docket

1276

Page

440-441

Witness my hand and official seal the day
and year aforesaid.


GLENYS E. SCHMITT

County Recorder

D. Watson

Deputy Recorder

MICROFILMED

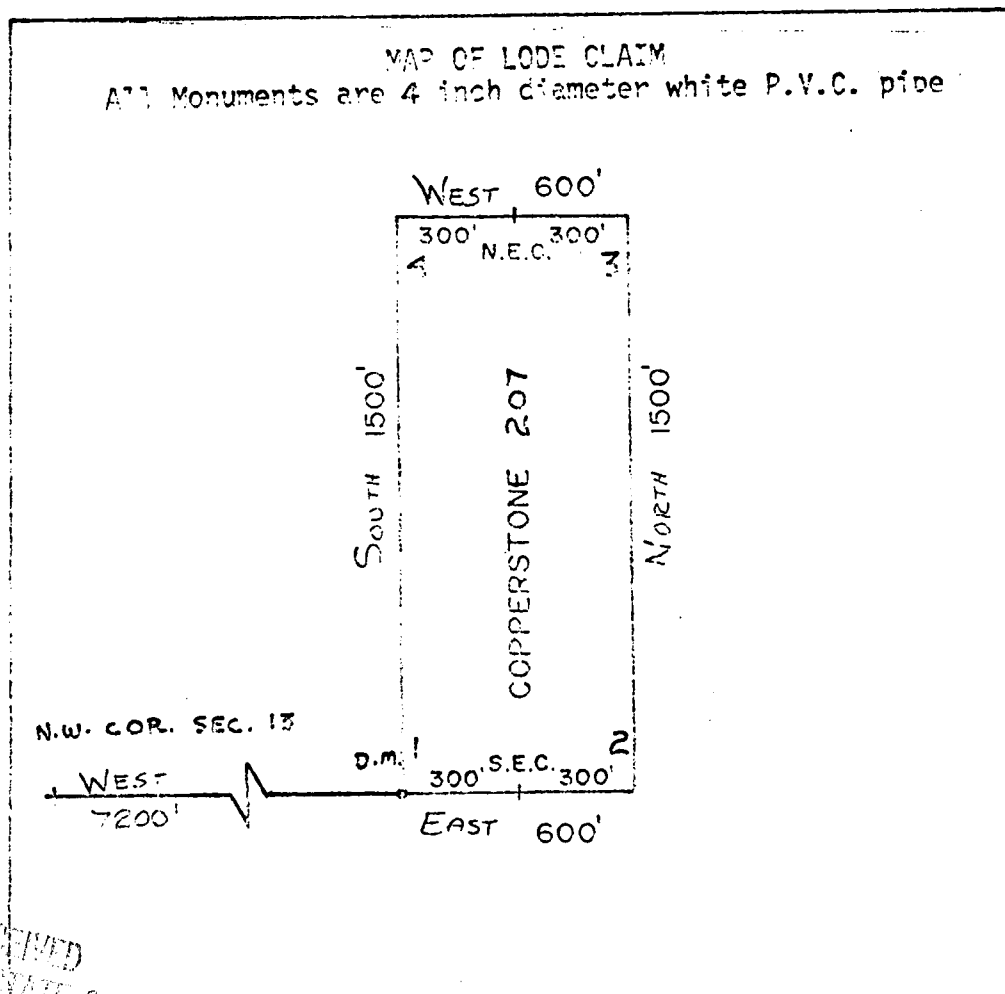


KNOW ALL MEN BY THESE PRESENTS, that Brad Wellington, as Agent for Amoco Minerals Company

has located the Copperstone 207 Lode Mining Claim, and by this certificate, and by right of discovery and location, claim 1500 feet, linear and horizontal measurement along the vein thereof, with all its dips, angles and variations as allowed by law, 600 feet on said vein running EAST from the discovery notice and 1500 feet running NORTH from the discovery notice, and all veins, lodes, ledges, deposits and surface ground within the lines of said claim, situated in the Plamasa Mining District, County of Yuma and State of Arizona, located in the SW 1/4, SEC. 7,

T. 6N., R. 19W., G&S R.M., and described by the metes and bounds as follows, to-wit:

Beginning at Corner No. 1; Whence the N.W. Corner of Section 13, T6N., R. 20W., bears WEST, 7200 feet;
 Thence, EAST 300 feet to the South End Center;
 Thence, EAST 300 feet to Corner 2;
 Thence, NORTH 1500 feet to Corner 3;
 Thence, WEST 300 feet to the North End Center;
 Thence, WEST 300 feet to Corner 4;
 Thence, SOUTH 1500 feet to Corner 1, the point of beginning.



A MC 164463

1" = 500'

RECEIVED
 B.L.M. AZ STATE OFFICE
 APR 26 1982
 07:45 A.M.
 PHOENIX, ARIZONA

Said lode was located on February 25, 1982

Dated: March 10, 1982

Brad Wellington
 Agent
 Amoco Minerals Company
 7000 S. Yosemite
 Englewood, CO 80155

INDEXED

07669

State of Arizona
County of Yuma

I hereby certify that the within instrument
was filed and recorded at the request of

Amoco Mineral Co.

1982 APR 13 PM 2 47

Docket 1276

Page 442-443

Witness my hand and official seal the day
and year aforesaid.

GLENYS E. SCHMITT

County Recorder

D. Watson

Deputy Recorder



MICROFILMED

DKT 1276 PAGE 444

KNOW ALL MEN BY THESE PRESENTS

that Brad Kelington, as Agent for Amoco Minerals

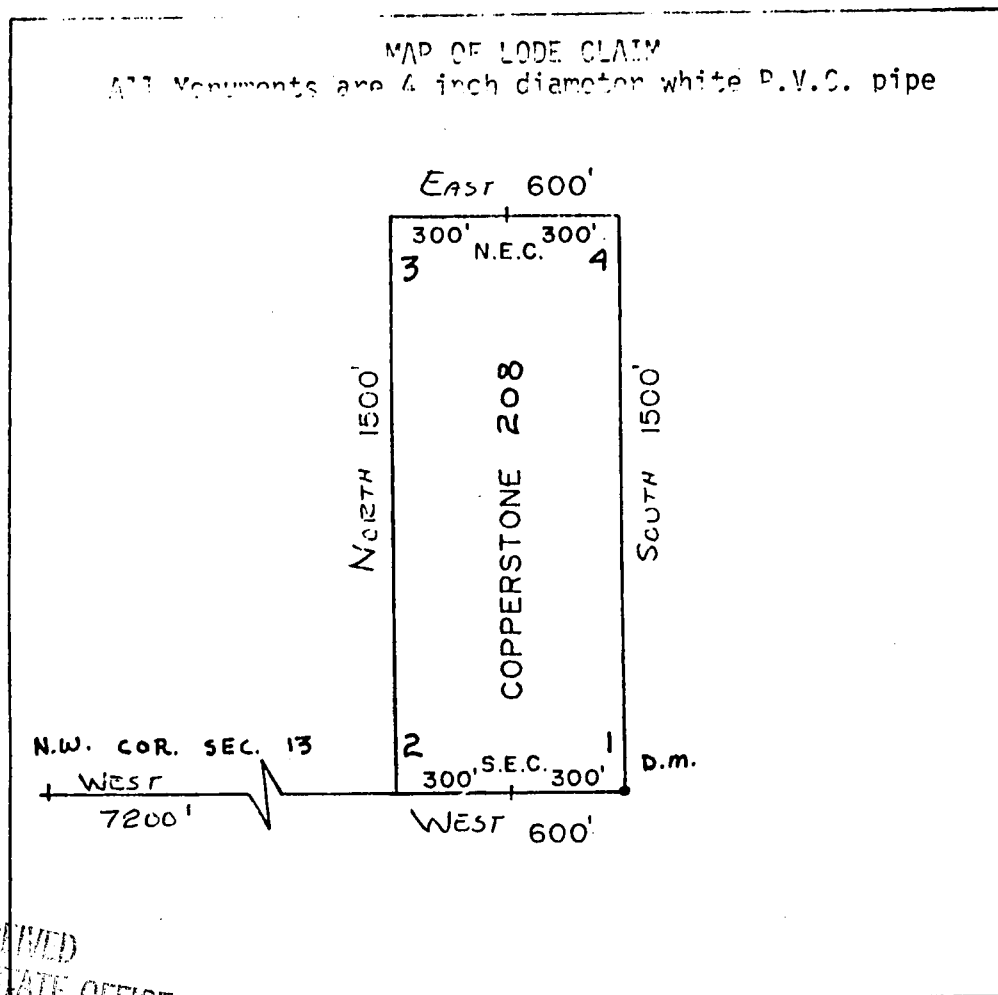
Company

has located the Copperstone 208 Lode Mining Claim, and by this certificate, and by right of discovery and location, claim 1500 feet, linear and horizontal measurement along the vein thereof, with all its dips, angles and variations as allowed by law, 600 feet on said vein running WEST from the discovery notice and 1500 feet running NORTH from the discovery notice, and all veins, lodes, ledges, deposits and surface ground within the lines of said claim, situated in the Plamosa Mining District, County of Yuma and State of Arizona, located in the SW 1/4, Sec. 7,

T 6N., R 19 W., G&S R.M., and described by the metes and bounds as follows, to-wit:

Beginning at Corner No. 1: Whence the N.W. Corner of Section 13, T6N., R 20W., bears

WEST, 7200 feet;
 Thence, WEST 300 feet to the South End Center;
 Thence, WEST 300 feet to Corner 2;
 Thence, NORTH 1500 feet to Corner 3;
 Thence, EAST 300 feet to the NORTH End Center;
 Thence, EAST 300 feet to Corner 4;
 Thence, SOUTH 1500 feet to Corner 1, the point of beginning.



RECEIVED
 B.L.M. AZ STATE OFFICE

APR 26 1982

07:45 A.M.
 PHOENIX, ARIZONA

Said lode was located on February 25, 1982

Dated: March 10, 1982

Brad Kelington
 Amoco Minerals Company
 7000 S. Yosemite
 Englewood, CO 80155
 Agent

A MC 164464

State of Arizona
County of Yuma

07670

INDEXED

I hereby certify that the within instrument
was filed and recorded at the request of

Amara Mining Co.

1982 APR 13 PM 2 49

Docket 1276

Page 444-445


Witness my hand and official seal the day
and year aforesaid.

GLENYS E. SCHMITT

County Recorder

D. Watson

Deputy Recorder



MICROFILMED

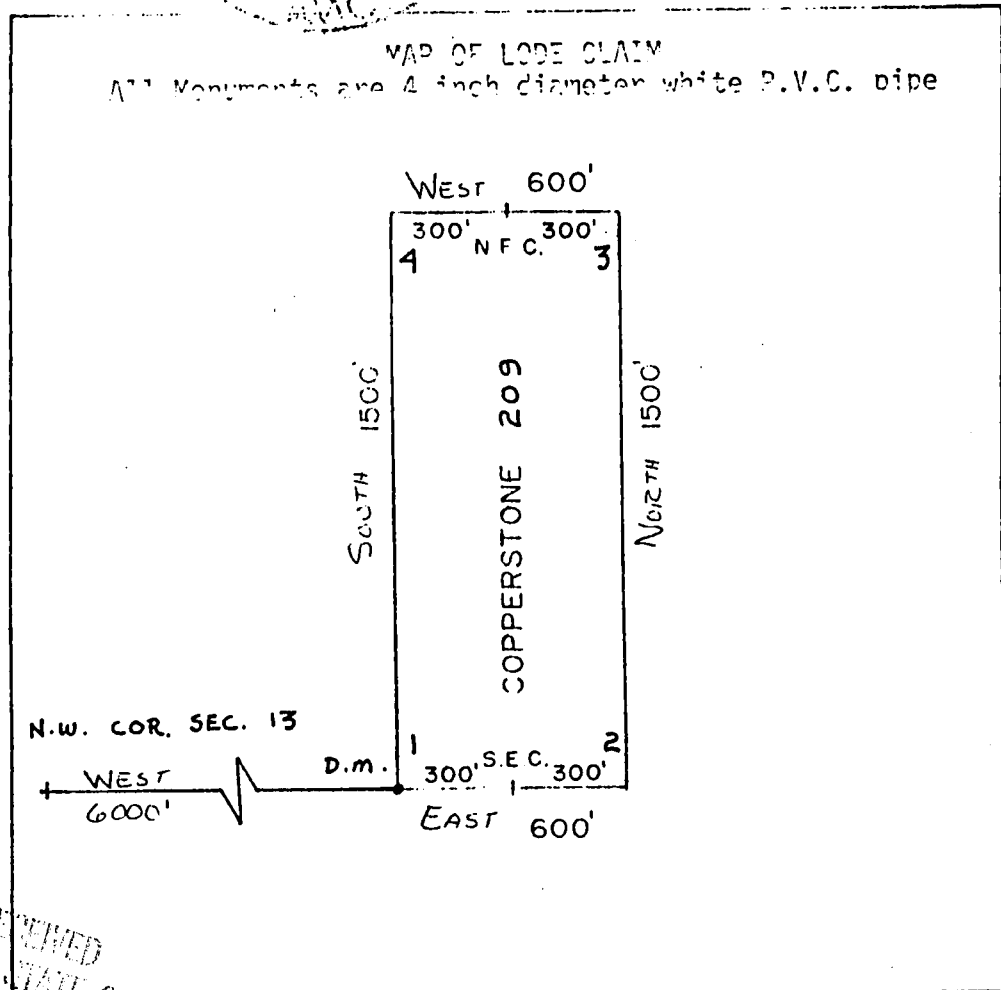
KNOW ALL MEN BY THESE PRESENTS That Brad Wallington, as Agent for Amoco Minerals Company

has located the Copperstone 209 Lode Mining Claim, and by this certificate, and by right of discovery and location, claim 1500 feet, linear and horizontal measurement along the vein thereof, with all its dips, angles and variations as allowed by law, 600 feet on said vein running EAST from the discovery notice and 1500 feet running NORTH from the discovery notice, and all veins, lodes, ledges, deposits and surface ground within the lines of said claim, situated in the Plamosa Mining District, County of Yuma and State of Arizona, located in the SW 1/4, Sec. 7,

T 6N., R 19 W., G&S R.M., and described by the metes and bounds as follows, to-wit:

Beginning at Corner No. 1; Whence the N.W. Corner of Section 13, T6N., R 20W., bears WEST, 6000 feet;

Thence, EAST 300 feet to the SOUTH End Center;
Thence, EAST 300 feet to Corner 2;
Thence, NORTH 1500 feet to Corner 3;
Thence, WEST 300 feet to the NORTH End Center;
Thence, WEST 300 feet to Corner 4;
Thence, SOUTH 1500 feet to Corner 1, the point of beginning.



A MC 164465

RECEIVED
BLM. AZ. STATE OFFICE

APR 26 1982

07:45 AM
PHOENIX, ARIZONA

Said lode was located on February 25, 1982

Dated: March 10, 1982

Brad Wallington Agent
Amoco Minerals Company
7000 S. Yosemite
Englewood, CO 80155

INDEXED

State of Arizona
County of Yuma

07671

I hereby certify that the within instrument
was filed and recorded at the request of

Amoco Mining Co.

1982 APR 13 PM 2 47

Docket 1276

Page 446-447


Witness my hand and official seal the day
and year aforesaid.

GLENYS E. SCHMITT

County Recorder

D. Watson
Deputy Recorder

MICROFILMED



ARIZONA

AMENDED AND ADDITIONAL CERTIFICATE OF LOCATION OF LOBE MINING CLAIM

THIS IS TO CERTIFY THAT Cyprus Mines Corporation, a corporation, owner of the Copperstone 210 Lode Mining Claim originally located on 2/25/82 and recorded in Book 1276, Page(s) 448 of La Paz County, Arizona, hereby amends, locates, and claims in compliance with all federal, state and local laws and customs applicable thereto the following described valuable lode or vein mineral deposit:

The name of this claim is the Copperstone 210 Lode Mining Claim.

This claim is 1500 feet in length and 600 feet in width. The general course of this claim is North-South and it is situated in the Plomosa Mining District, La Paz County, Arizona. The monument at which this location notice is posted lies within the boundaries of the claim within approximately 25 feet of Corner No. 1. This claim runs from the location monument on which this notice is posted 1495 feet in a southerly direction to the South end line and 5 feet in a northerly direction to the North end line and is also marked by six monuments, one at each corner and one at the center of each end line of the claim, making the claim in the form of a parallelogram. The location monument at which this notice is posted is situated within Section 18, T. 6 North, R. 19 West, G.&S.R.M., and this claim encompasses portions of the quarter section, subdivision(s), Section(s), Township and Range as follows:

Section 18: NW 1/4, T. 6 N., R. 19 W., G. & S. R. M.

The locality of this claim with reference to some natural object or permanent monument and additional information (if any) concerning its locality are as follows:

beginning at the Northwest corner of Section 13, T. 6 North R. 20 West, G.&S.R.M., thence east 6000 feet, and feet to Corner No. 1;
 thence east 300 feet to the North End Center;
 thence east 300 feet to Corner No. 2;
 thence south 1500 feet to Corner No. 3;
 thence west 300 feet to the south End Center;
 thence west 300 feet to Corner No. 4;
 thence north 1500 feet to Corner No. 1.

This Certificate is prepared, posted, and recorded as an amendment of the original location for the purposes of appropriating under the Mining Law of 1872, as amended, and the laws of the State of Arizona all ground within the boundaries herein defined, and for the purpose of correcting any error, irregularity, omission, incompleteness or defect, if any, which may have existed or may exist in the original location or record thereof, and is made without waiver, abandonment or release of any rights acquired or held under or by virtue of said original location and to secure all the benefits of the mining law. In the event said original location is found to be void, or ineffective for any reason, then this location shall be an original location and this certificate an original certificate.

DATED AND POSTED on the ground the 4th day of April, 1986.

RECEIVED

B.L.M. AZ STATE OFFICE

JUN 13 1986

7:45 A.M.

PHOENIX, ARIZONA

Locator(s) Cyprus Mines Corporation

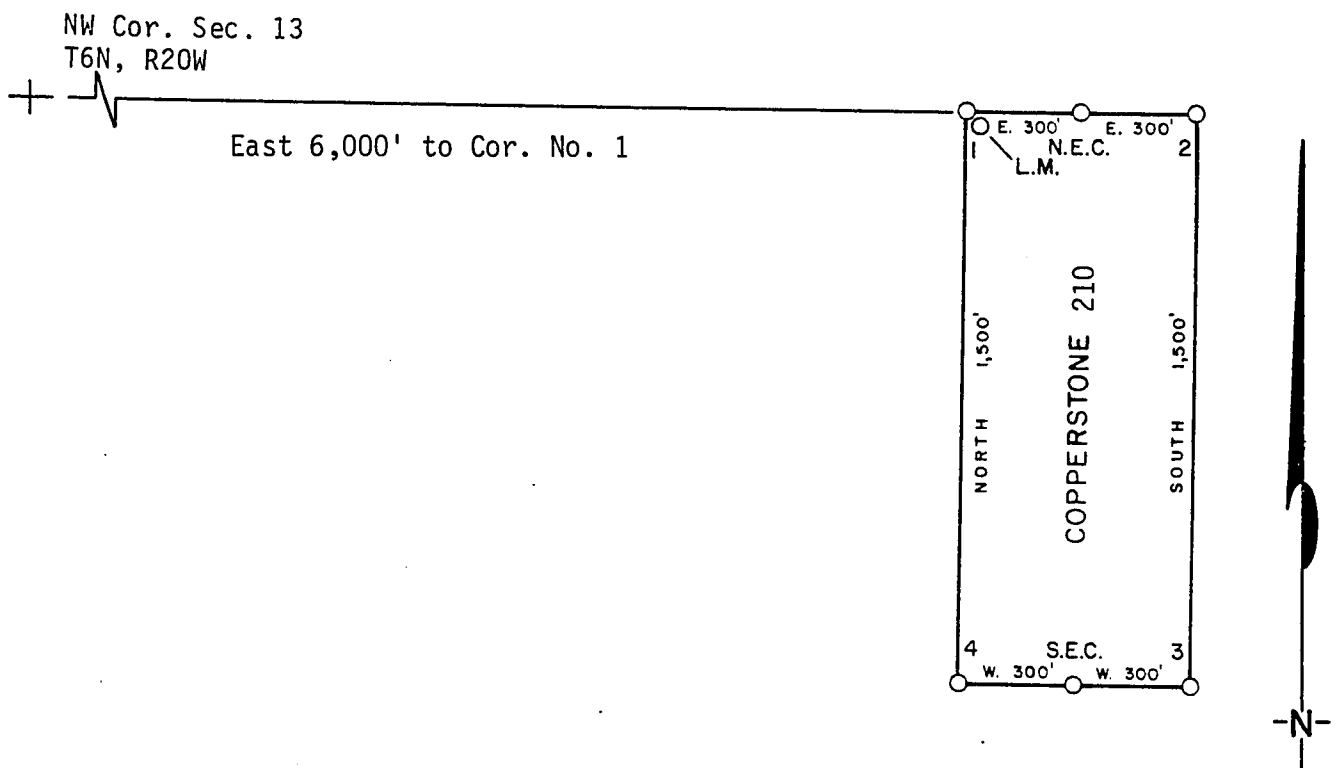
P. O. Box 3299

Englewood, Colorado 80155

By Howard, Agent

PLAT OF LODE CLAIM


(To be Attached to Recorded Copy of Amended and Additional
Certificate of Location Pursuant to A. R. S. & 27-203)



1. Name of Claim Copperstone 210
2. Type of Claim Lode
3. The Claim is located in Sections 18, Township 6N, Range 19W, G. & S. R. M.
4. Scale: 1" = 500'
5. The Claim is situated in La Paz, County, Arizona.
6. Type of corner and location monuments used: 4" diameter P.V.C.

Instructions for Completion:

- RECEIVED
B.L.M. AZ STATE OFFICE
JUN 13 1986
PHOENIX, AZ
- (i) If land is surveyed, a corner of the claim must be tied by a course and distance to a monument of the Public Land Survey; if the land is unsurveyed, a corner must be tied by course and distance to an established survey monument of a United States Government Agency or a United States Mineral Monument; if no such monuments are available, one corner of the claim must be tied by course and distance to some prominent natural object or other permanent monument as shown on Plat.
 - (ii) North arrow must be shown on Plat.
 - (iii) Bearing and distances between corners must be shown on Plat.



86- 2444

RECORDED IN OFFICIAL RECORDS
OF LA PAZ COUNTY, ARIZONA

MAY 12 11 39 AM '86

Lois K. Hesse, COUNTY RECORDER

FEE 5 - PGS 3-3

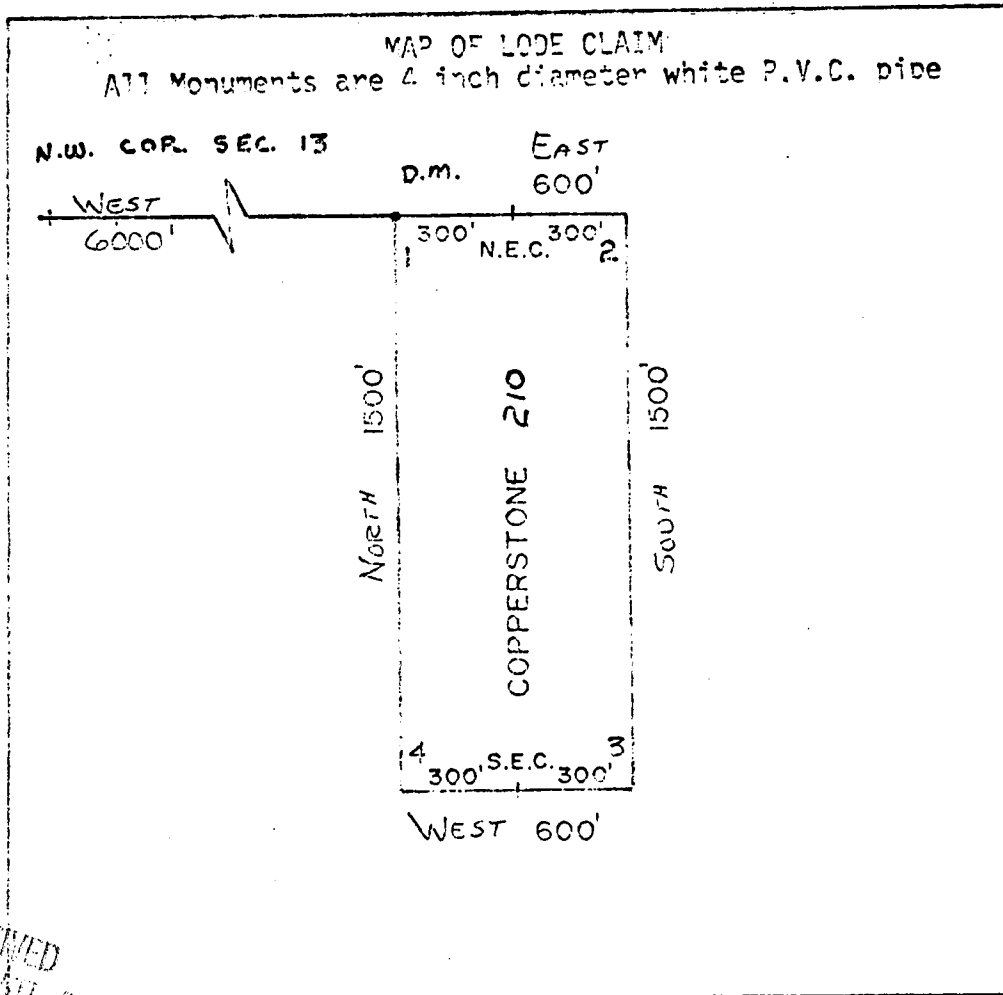
INDEXED
MICROFILMED

KNOW ALL MEN BY THESE PRESENTS that Brad Wellington, as Agent for Amoco Minerals Company

has located the Copperstone 210 Lode Mining Claim, and by this certificate, and by right of discovery and location, claim 1500 feet, linear and horizontal measurement along the vein thereof, with all its dips, angles and variations as allowed by law, 600 feet on said vein running EAST from the discovery notice and 1500 feet running SOUTH from the discovery notice, and all veins, lodes, ledges, deposits and surface ground within the lines of said claim, situated in the Plamasa Mining District, County of Yuma and State of Arizona, located in the NW 1/4, SEC. 13,

T 6N., R 19 W., G&S R.M., and described by the metes and bounds as follows, to-wit:

Beginning at Corner No. 1; Whence the N.W. Corner of Section 13, T6N., R 20W., bears WEST, 6000 feet;
 Thence, EAST 300 feet to the NORTH End Center;
 Thence, EAST 300 feet to Corner 2;
 Thence, SOUTH 1500 feet to Corner 3;
 Thence, WEST 300 feet to the SOUTH End Center;
 Thence, WEST 300 feet to Corner 4;
 Thence, NORTH 1500 feet to Corner 1, the point of beginning.



RECEIVED
 B.L.M. AZ STATE OFFICE
 APR 26 1982
 PHC

Said lode was located on February 25, 1982
 Dated: March 10, 1982

Brad Wellington
 Agent
 Amoco Minerals Company
 7010 S. Yosemite
 Englewood, CO 80155

A MC 164466

INDEXED

State of Arizona
County of Yuma

07672

I hereby certify that the within instrument
was filed and recorded at the request of

Amara Minerals Co

1992 APR 13 PM 2 17

Docket

Page

1238-449


Witness my hand and official seal the day
and year aforesaid.

GLENYS E. SCHMITT

County Recorder

D. Watson

Deputy Recorder



MICROFILMED

ARIZONA

AMENDED AND ADDITIONAL CERTIFICATE OF LOCATION OF LOBE MINING CLAIM

THIS IS TO CERTIFY THAT Cyprus Mines Corporation, a corporation, owner of the Copperstone 211 Lode Mining Claim originally located on 2/25/82 and recorded in Book 1276, Page(s) 450 of La Paz County, Arizona, hereby amends, locates, and claims in compliance with all federal, state and local laws and customs applicable thereto the following described valuable lode or vein mineral deposit:

The name of this claim is the Copperstone 211 Lode Mining Claim.

This claim is 1500 feet in length and 600 feet in width. The general course of this claim is North-South and it is situated in the Plomosa Mining District, La Paz County, Arizona. The monument at which this location notice is posted lies within the boundaries of the claim within approximately 25 feet of Corner No. 1. This claim runs from the location monument on which this notice is posted 1495 feet in a southerly direction to the South end line and 5 feet in a northerly direction to the North end line and is also marked by six monuments, one at each corner and one at the center of each end line of the claim, making the claim in the form of a parallelogram. The location monument at which this notice is posted is situated within Section 18, T. 6 North, R. 19 West, G.&S.R.M., and this claim encompasses portions of the quarter section, subdivision(s), Section(s), Township and Range as follows:

Section 18: NW 1/4, T. 6 N., R. 19 W., G. & S. R. M.

The locality of this claim with reference to some natural object or permanent monument and additional information (if any) concerning its locality are as follows:

beginning at the Northwest corner of Section 13, T. 6 North R. 20 West, G.&S.R.M., thence east 7200 feet, and feet to Corner No. 1;
 thence west 300 feet to the north End Center;
 thence west 300 feet to Corner No. 2;
 thence south 1500 feet to Corner No. 3;
 thence east 300 feet to the south End Center;
 thence east 300 feet to Corner No. 4;
 thence north 1500 feet to Corner No. 1.

This Certificate is prepared, posted, and recorded as an amendment of the original location for the purposes of appropriating under the Mining Law of 1872, as amended, and the laws of the State of Arizona all ground within the boundaries herein defined, and for the purpose of correcting any error, irregularity, omission, incompleteness or defect, if any, which may have existed or may exist in the original location or record thereof, and is made without waiver, abandonment or release of any rights acquired or held under or by virtue of said original location and to secure all the benefits of the mining law. In the event said original location is found to be void, or ineffective for any reason, then this location shall be an original location and this certificate an original certificate.

DATED AND POSTED on the ground the 4th day of April, 1986.

RECEIVED

B.L.M. AZ STATE OFFICE

JUN 13 1986

7:45 A.M.

PHOENIX, ARIZONA

Locator(s) Cyprus Mines Corporation

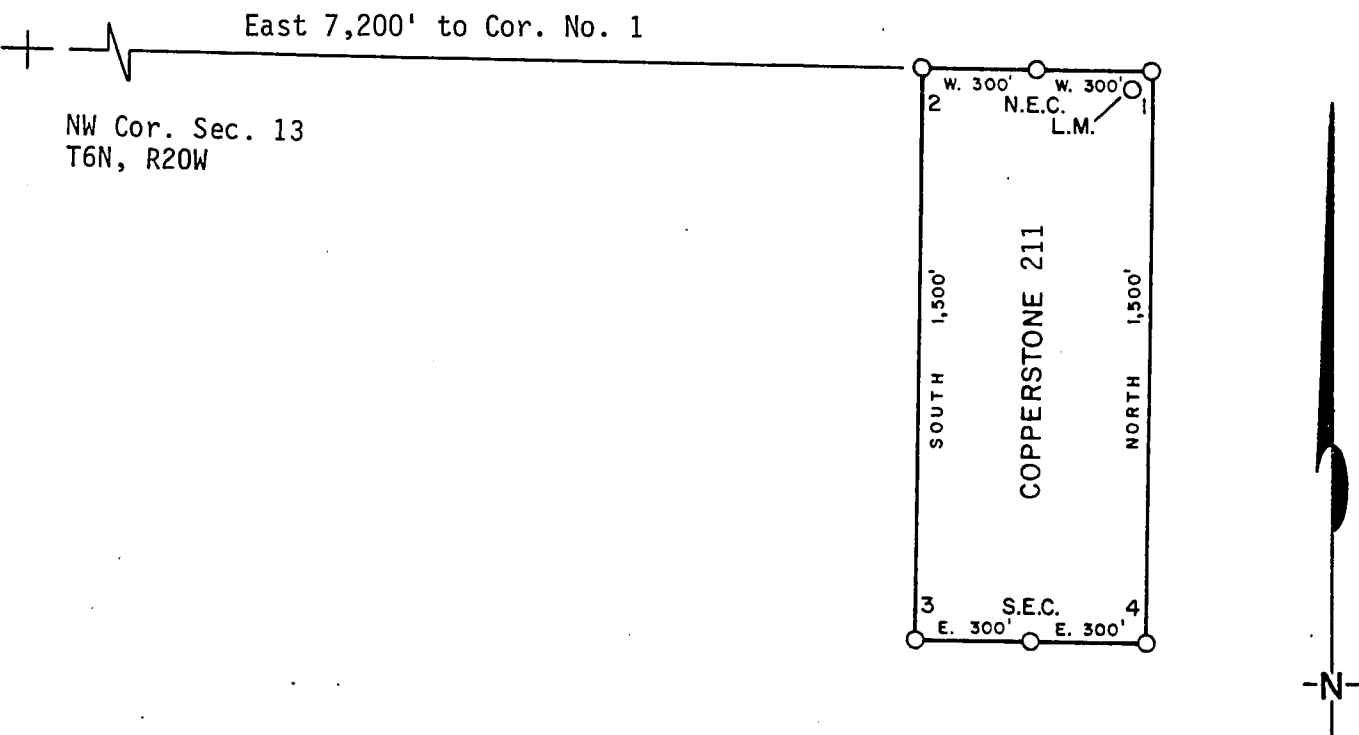
P. O. Box 3299

Englewood, Colorado 80155

By Hans Bol, Agent

PLAT OF LODE CLAIM

(To be Attached to Recorded Copy of Amended and Additional
Certificate of Location Pursuant to A. R. S. & 27-203)



- 1. Name of Claim Copperstone 211
- 2. Type of Claim Lode
- 3. The Claim is located in Sections 18, Township 6N, Range 19W, G. & S. R. M.
- 4. Scale: 1" = 500'
- 5. The Claim is situated in La Paz, County, Arizona.
- 6. Type of corner and location monuments used: 4" diameter P.V.C.

Instructions for Completion:

RECEIVED (i) If land is surveyed, a corner of the claim must be tied by a course and distance to a monument of the Public Land Survey; if the land is unsurveyed, a corner must be tied by course and distance to an established survey monument of a United States Government Agency or a United States Mineral Monument; if no such monuments are available, one corner of the claim must be tied by course and distance to some prominent natural object or other permanent monument as shown on Plat.

B.L.M. AZ STATE OFFICE


JUN 13 1986

7:45 A.M.
PHOENIX, ARIZONA

(ii) North arrow must be shown on Plat.

(iii) Bearing and distances between corners must be shown on Plat.

86- 2445



RECORDED IN OFFICIAL RECORDS
OF LA PAZ COUNTY, ARIZONA

MAY 12 11 39 AM '86

Lois K. Hesse, COUNTY RECORDER

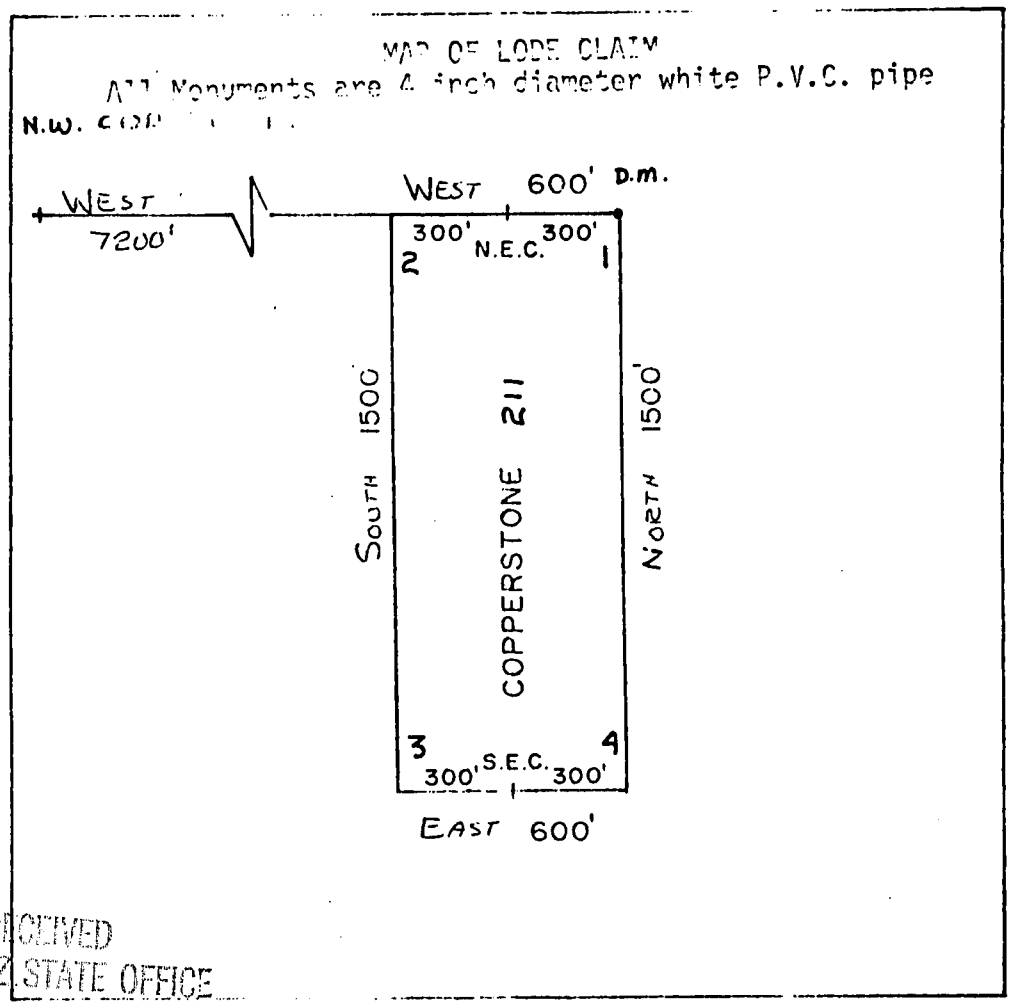
FEE 5- PGS 3-3

INDEXED
MICROFILMED

DKT 1276 PAGE 450
KNOW ALL MEN BY THESE PRESENTS That Brad Wellington, as Agent for Amoco Minerals Company
has located the Copperstone 211 Lode Mining Claim, and by this certificate, and by right of discovery and location, claim 1500 feet, linear and horizontal measurement along the vein thereof, with all its dips, angles and variations as allowed by law, 600 feet on said vein running WEST from the discovery notice and 1500 feet running SOUTH from the discovery notice, and all veins, lodes, ledges, deposits and surface ground within the lines of said claim, situated in the Plamosa Mining District, County of Yuma and State of Arizona, located in the NW 1/4, Sec 18,

T 6N., R 19W., G&S R.M., and described by the metes and bounds as follows, to-wit:

Beginning at Corner No. 1; Whence the N.W. Corner of Section 13, T6N., R 20W., bears WEST, 7200 feet;
Thence, WEST 300 feet to the NORTH End Center;
Thence, WEST 300 feet to Corner 2;
Thence, SOUTH 1500 feet to Corner 3;
Thence, EAST 300 feet to the SOUTH End Center;
Thence, EAST 300 feet to Corner 4;
Thence, NORTH 1500 feet to Corner 1, the point of beginning.



RECEIVED
B.L.M. AZ STATE OFFICE

APR 26 1982

07:45 A.M.
PHOENIX, ARIZONA

Said lode was located on February 25, 1982

Dated: March 10, 1982

Brad Wellington
Agent
Amoco Minerals Company
7000 S. Yosemite
Englewood, CO 80155

A MC 164467

INDEXED

07673

State of Arizona
County of Yuma

I hereby certify that the within instrument
was filed and recorded at the request of

Amos M. ... Co.
1982 APR 13 PM 2 47

Docket

1276

Page

450-451

Witness my hand and official seal the day
and year aforesaid.


GLENYS E. SCHMITT

County Recorder

D. Watson

Deputy Recorder

MICROFILMED



ARIZONA

AMENDED AND ADDITIONAL CERTIFICATE OF LOCATION OF LOBE MINING CLAIM

THIS IS TO CERTIFY THAT Cyprus Mines Corporation, a corporation, owner of the Copperstone 2/2 Lode Mining Claim originally located on 2/25/82 and recorded in Book 1276, Page(s) 452 of La Paz County, Arizona, hereby amends, locates, and claims in compliance with all federal, state and local laws and customs applicable thereto the following described valuable lode or vein mineral deposit:

The name of this claim is the Copperstone 2/2 Lode Mining Claim.

This claim is 1500 feet in length and 600 feet in width. The general course of this claim is North-South and it is situated in the Plomosa Mining District, La Paz County, Arizona. The monument at which this location notice is posted lies within the boundaries of the claim within approximately 25 feet of Corner No. 1. This claim runs from the location monument on which this notice is posted 1495 feet in a southerly direction to the South end line and 5 feet in a northerly direction to the North end line and is also marked by six monuments, one at each corner and one at the center of each end line of the claim, making the claim in the form of a parallelogram. The location monument at which this notice is posted is situated within Section 18, T. 6 North, R. 19 West, G.&S.R.M., and this claim encompasses portions of the quarter section, subdivision(s), Section(s), Township and Range as follows:

Section 18; NW 1/4, T. 6 N., R. 19 W., G. & S. R. M.

The locality of this claim with reference to some natural object or permanent monument and additional information (if any) concerning its locality are as follows:

beginning at the Northwest corner of Section 13, T. 6 North R. 20 West, G.&S.R.M., thence east 7200 feet, and _____ feet to Corner No. 1;
 thence east 300 feet to the North End Center;
 thence east 300 feet to Corner No. 2;
 thence south 1500 feet to Corner No. 3;
 thence west 300 feet to the south End Center;
 thence west 300 feet to Corner No. 4;
 thence south 1500 feet to Corner No. 1.

This Certificate is prepared, posted, and recorded as an amendment of the original location for the purposes of appropriating under the Mining Law of 1872, as amended, and the laws of the State of Arizona all ground within the boundaries herein defined, and for the purpose of correcting any error, irregularity, omission, incompleteness or defect, if any, which may have existed or may exist in the original location or record thereof, and is made without waiver, abandonment or release of any rights acquired or held under or by virtue of said original location and to secure all the benefits of the mining law. In the event said original location is found to be void, or ineffective for any reason, then this location shall be an original location and this certificate an original certificate.

DATED AND POSTED on the 4th day of April, 1986.

B.L.M. AZ STATE OFFICE

JUN 13 1986

7:45 A.M.
PHOENIX, ARIZONA

Locator(s) Cyprus Mines Corporation

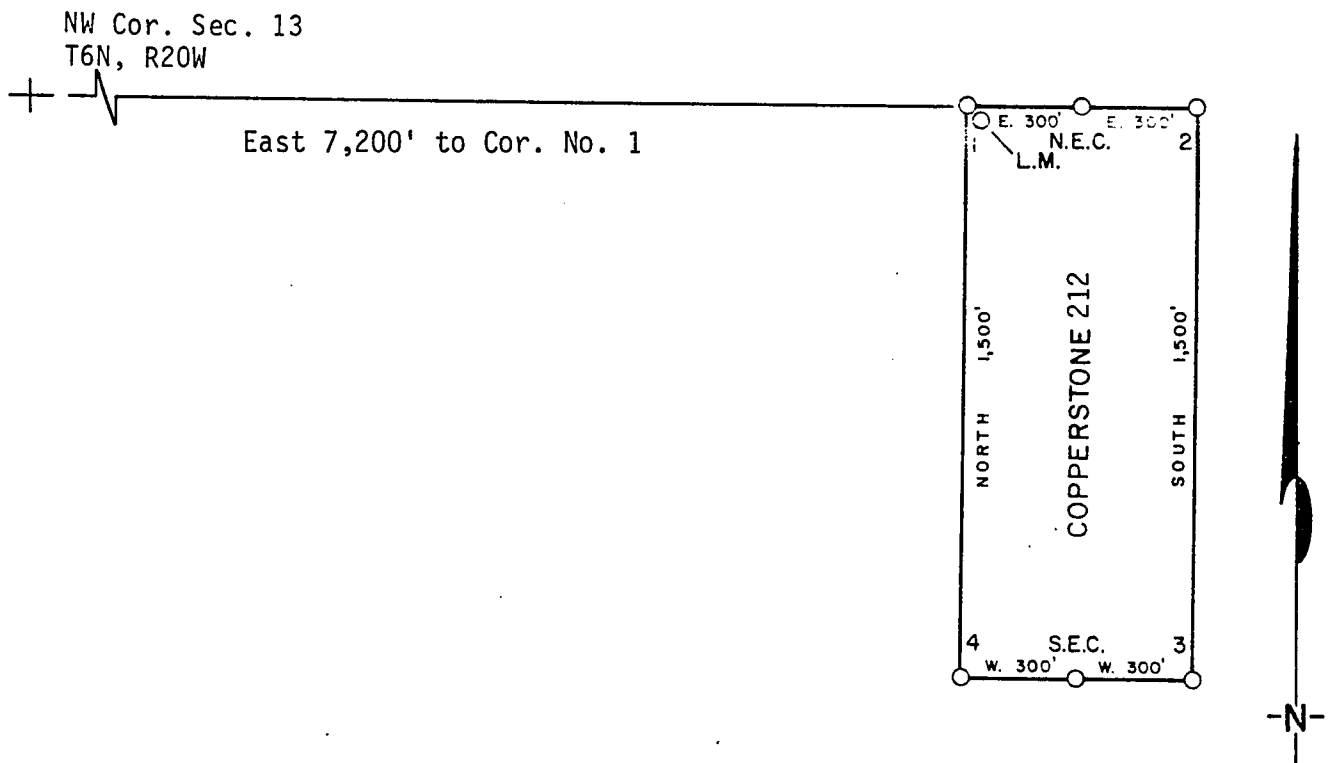
P. O. Box 3299

Englewood, Colorado 80155

By [Signature], Agent

PLAT OF LOBE CLAIM

38' MA EE 11 S (To be Attached to Recorded Copy of Amended and Additional
Certificate of Location Pursuant to A. R. S. & 27-203)



1. Name of Claim Copperstone 212
2. Type of Claim Lode
3. The Claim is located in Sections 18, Township 6N, Range 19W, G. & S. R. M.
4. Scale: 1" = 500'
5. The Claim is situated in La Paz, County, Arizona.
6. Type of corner and location monuments used: 4" diameter P.V.C.


Instructions for Completion:

RECEIVED
B.L.M. AZ STATE OFFICE
JUN 15 1986
7:45 A.M.
PHOENIX, ARIZONA

If land is surveyed, a corner of the claim must be tied by a course and distance to a monument of the Public Land Survey; if the land is unsurveyed, a corner must be tied by course and distance to an established survey monument of a United States Government Agency or a United States Mineral Monument; if no such monuments are available, one corner of the claim must be tied by course and distance to some prominent natural object or other permanent monument as shown on Plat.

- (ii) North arrow must be shown on Plat.
- (iii) Bearing and distances between corners must be shown on Plat.

86- 2446



RECORDED IN OFFICIAL RECORDS
OF LA PAZ COUNTY, ARIZONA

MAY 12 11 39 AM '86

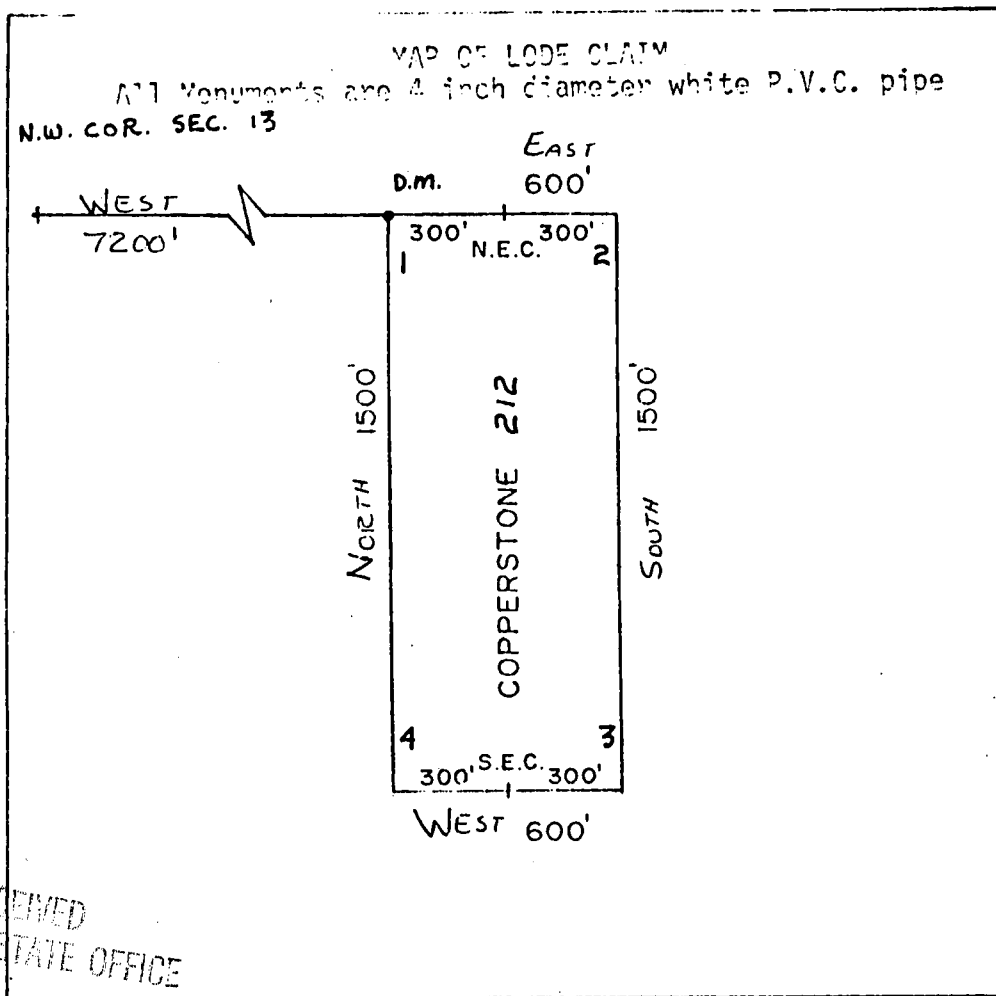
K. Hesse, COUNTY RECORDER

5 - PGS 3-3

INDEXED
MICROFILMED

KNOW ALL MEN BY THESE PRESENTS that Brad Wellington, as Agent for Amoco Minerals Company has located the Copperstone 212 Lode Mining Claim, and by this certificate, and by right of discovery and location, claim 1500 feet, linear and horizontal measurement along the vein thereof, with all its dips, angles and variations as allowed by law, 600 feet on said vein running EAST from the discovery notice and 1500 feet running SOUTH from the discovery notice, and all veins, lodes, ledges, deposits and surface ground within the lines of said claim, situated in the Plamosa Mining District, County of Yuma and State of Arizona, located in the NW 1/4, SEC. 18, T. 6N., R. 19W., G&S R.M., and described by the metes and bounds as follows, to-wit:

Beginning at Corner No. 1; Whence the N.W. Corner of Section 13, T6N., R 20W., bears WEST, 7200 feet;
 Thence, EAST 300 feet to the NORTH End Center;
 Thence, EAST 300 feet to Corner 2;
 Thence, SOUTH 1500 feet to Corner 3;
 Thence, WEST 300 feet to the SOUTH End Center;
 Thence, WEST 300 feet to Corner 4;
 Thence, NORTH 1500 feet to Corner 1, the point of beginning.



A MC 164468

RECEIVED
B.L.M. AZ STATE OFFICE

APR 26 1982

07:45 A.M.
PHOENIX, ARIZONA

Said lode was located on February 25, 1982

Dated: March 10, 1982

Brad Wellington
Amoco Minerals Company
7000 S. Yosemite
Englewood, CO 80155

Agent

INDEXED

State of Arizona
County of Yuma

07674

I hereby certify that the within instrument
was filed and recorded at the request of

Amco Mineral Co.
1982 APR 13 PM 2 45

Docket

Page

Witness my hand and official seal the day
and year aforesaid.

GLENYS E. SCHMITT

County Recorder

D. L. Watson

Deputy Recorder

MICROFILMED



ARIZONA

AMENDED AND ADDITIONAL CERTIFICATE OF LOCATION OF LOBE MINING CLAIM

THIS IS TO CERTIFY THAT Cyprus Mines Corporation, a corporation, owner of the Copperstone 213 Lode Mining Claim originally located on 2/25/82 and recorded in Book 1276, Page(s) 454 of La Paz County, Arizona, hereby amends, locates, and claims in compliance with all federal, state and local laws and customs applicable thereto the following described valuable lode or vein mineral deposit:

The name of this claim is the Copperstone 213 Lode Mining Claim. This claim is 1500 feet in length and 600 feet in width. The general course of this claim is North-South and it is situated in the Plomosa Mining District, La Paz County, Arizona. The monument at which this location notice is posted lies within the boundaries of the claim within approximately 25 feet of Corner No. 1. This claim runs from the location monument on which this notice is posted 1495 feet in a southerly direction to the South end line and 5 feet in a northerly direction to the North end line and is also marked by six monuments, one at each corner and one at the center of each end line of the claim, making the claim in the form of a parallelogram. The location monument at which this notice is posted is situated within Section 18, T. 6 North, R. 19 West, G.&S.R.M., and this claim encompasses portions of the quarter section, subdivision(s), Section(s), Township and Range as follows:

Section 18: NW 1/4 & NE 1/4, T. 6 N., R. 19 W., G. & S.R.M.

The locality of this claim with reference to some natural object or permanent monument and additional information (if any) concerning its locality are as follows:

beginning at the Northwest corner of Section 13, T. 6 North R. 20 West, G.&S.R.M., thence east 8400 feet, and feet to Corner No. 1;
 thence west 300 feet to the North End Center;
 thence west 300 feet to Corner No. 2;
 thence south 1500 feet to Corner No. 3;
 thence east 300 feet to the South End Center;
 thence east 300 feet to Corner No. 4;
 thence north 1500 feet to Corner No. 1.

This Certificate is prepared, posted, and recorded as an amendment of the original location for the purposes of appropriating under the Mining Law of 1872, as amended, and the laws of the State of Arizona all ground within the boundaries herein defined, and for the purpose of correcting any error, irregularity, omission, incompleteness or defect, if any, which may have existed or may exist in the original location or record thereof, and is made without waiver, abandonment or release of any rights acquired or held under or by virtue of said original location and to secure all the benefits of the mining law. In the event said original location is found to be void, or ineffective for any reason, then this location shall be an original location and this certificate an original certificate.

DATED AND POSTED on the ground the 4th day of April, 1986.

RECEIVED

B.L.M. AZ STATE OFFICE

JUN 13 1986

7:45 A.M.
PHOENIX, ARIZONA

Locator(s) Cyprus Mines Corporation

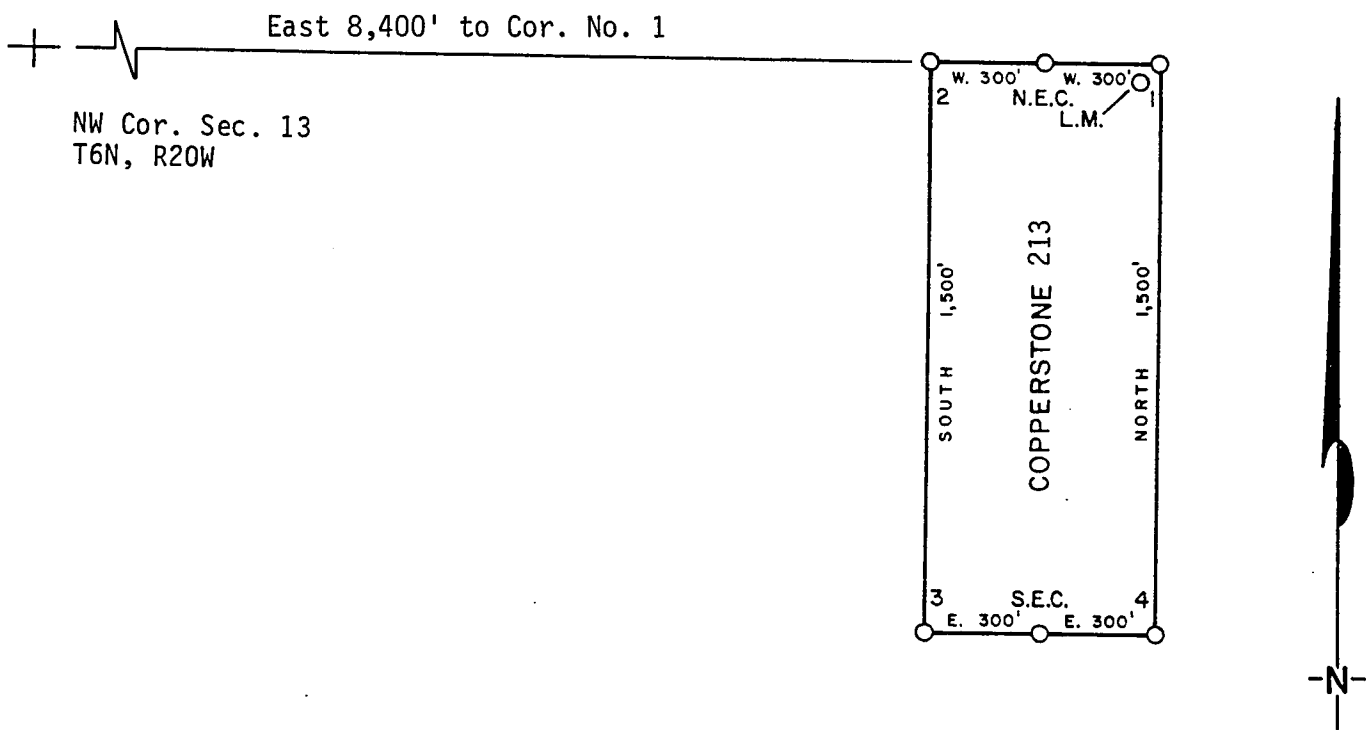
P. O. Box 3299

Englewood, Colorado 80155

By Harold Bick, Agent

PLAT OF LODE CLAIM

(To be Attached to Recorded Copy of Amended and Additional
Certificate of Location Pursuant to A. R. S. & 27-203)




- 1. Name of Claim Copperstone 213
- 2. Type of Claim Lode
- 3. The Claim is located in Sections 18, Township 6N, Range 19W, G. & S. R. M.
- 4. Scale: 1" = 500'
- 5. The Claim is situated in La Paz, County, Arizona.
- 6. Type of corner and location monuments used: 4" diameter P.V.C.

Instructions for Completion:

- RECEIVED
B.L.M. AZ STATE OFFICE
JUN 13 1986
7:45
PHOENIX, AZ
- (i) If land is surveyed, a corner of the claim must be tied by a course and distance to a monument of the Public Land Survey; if the land is unsurveyed, a corner must be tied by course and distance to an established survey monument of a United States Government Agency or a United States Mineral Monument; if no such monuments are available, one corner of the claim must be tied by course and distance to some prominent natural object or other permanent monument as shown on Plat.
 - (ii) North arrow must be shown on Plat.
 - (iii) Bearing and distances between corners must be shown on Plat.

86- 2447



RECORDED IN OFFICIAL RECORDS
OF LA PAZ COUNTY, ARIZONA

MAY 12 11 39 AM '86

Chris K. Hesse, COUNTY RECORDER

FEE 5 - PGS 3-3

INDEXED
MICROFILMED

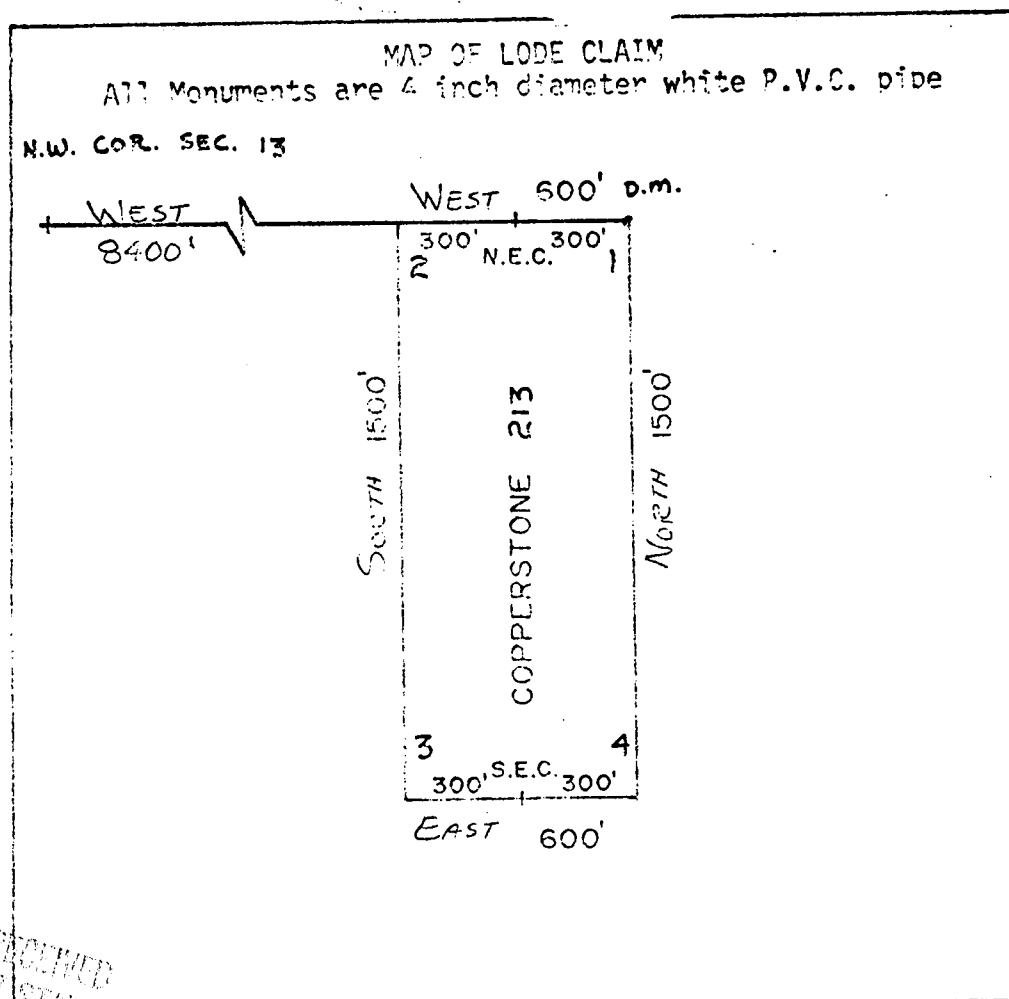
KNOW ALL MEN BY THESE PRESENTS that Brad Wellington, as Agent for Amoco Minerals Company

has located the Copperstone 213 Lode Mining Claim, and by this certificate, and by right of discovery and location, claim 1500 feet, linear and horizontal measurement along the vein thereof, with all its dips, angles and variations as allowed by law, 600 feet on said vein running WEST from the discovery notice and 1500 feet running SOUTH from the discovery notice, and all veins, lodes, ledges, deposits and surface ground within the lines of said claim, situated in the Plamosa Mining District, County of Yuma and State of Arizona, located in the NW - NE 1/4, SEC. 13,

T 6N., R 19 W., G&S R.M., and described by the metes and bounds as follows, to-wit:

Beginning at Corner No. 1; Whence the N.W. Corner of Section 13, T6N., R.20W., bears

WEST, 8400 feet;
 Thence, WEST 300 feet to the NORTH End Center;
 Thence, WEST 300 feet to Corner 2;
 Thence, SOUTH 1500 feet to Corner 3;
 Thence, EAST 300 feet to the SOUTH End Center;
 Thence, EAST 300 feet to Corner 4;
 Thence, NORTH 1500 feet to Corner 1, the point of beginning.



RECEIVED
 B.L.M. AZ STATE OFFICE

APR 26 1982

07:45 AM
 PHOENIX, ARIZONA

Said lode was located on February 25, 1982

Dated: March 10, 1982

Brad Wellington
 Agent
 Amoco Minerals Company
 7000 S. Yosemite
 Englewood, CO 80155

AMC 164469

INDEXED

State of Arizona
County of Yuma

07675

I hereby certify that the within instrument
was filed and recorded at the request of

Quinta Minerals Co.

1002 APR 13 PM 2 47

Docket 1276

Page 454-455

Witness my hand and official seal the day
and year aforesaid.

GLENYS E. SCHMITT

D. Watson County Recorder

Deputy Recorder

MICROFILMED



ARIZONA

AMENDED AND ADDITIONAL CERTIFICATE OF LOCATION OF LOBE MINING CLAIM

THIS IS TO CERTIFY THAT Cyprus Mines Corporation, a corporation, owner of the Copperstone 214 Lode Mining Claim originally located on 2/26/82 and recorded in Book 1276, Page(s) 456 of La Paz County, Arizona, hereby amends, locates, and claims in compliance with all federal, state and local laws and customs applicable thereto the following described valuable lode or vein mineral deposit:

The name of this claim is the Copperstone 214 Lode Mining Claim. This claim is 1500 feet in length and 600 feet in width. The general course of this claim is North-South and it is situated in the Plomosa Mining District, La Paz County, Arizona. The monument at which this location notice is posted lies within the boundaries of the claim within approximately 25 feet of Corner No. 1. This claim runs from the location monument on which this notice is posted 1495 feet in a northerly direction to the North end line and 5 feet in a southerly direction to the South end line and is also marked by six monuments, one at each corner and one at the center of each end line of the claim, making the claim in the form of a parallelogram. The location monument at which this notice is posted is situated within Section 18, T. 6 North, R. 19 West, G.&S.R.M., and this claim encompasses portions of the quarter section, subdivision(s), Section(s), Township and Range as follows:

Section 18: NW 1/4, NE 1/4, SW 1/4, SE 1/4,
T. 6 N., R. 19 W., G. & S. R. M.

The locality of this claim with reference to some natural object or permanent monument and additional information (if any) concerning its locality are as follows:

beginning at the Northwest corner of Section 13, T. 6 North R. 20 West, G.&S.R.M., thence south 3000 feet, and east 8400 feet to Corner No. 1; thence west 300 feet to the South End Center; thence west 300 feet to Corner No. 2; thence north 1500 feet to Corner No. 3; thence east 300 feet to the North End Center; thence east 300 feet to Corner No. 4; thence south 1500 feet to Corner No. 1.

This Certificate is prepared, posted, and recorded as an amendment of the original location for the purposes of appropriating under the Mining Law of 1872, as amended, and the laws of the State of Arizona all ground within the boundaries herein defined, and for the purpose of correcting any error, irregularity, omission, incompleteness or defect, if any, which may have existed or may exist in the original location or record thereof, and is made without waiver, abandonment or release of any rights acquired or held under or by virtue of said original location and to secure all the benefits of the mining law. In the event said original location is found to be void, or ineffective for any reason, then this location shall be an original location and this certificate an original certificate.

DATED AND POSTED on the ground the 4th day of April, 1986.

RECEIVED
B.L.M. AZ STATE OFFICE

JUN 13 1986

7:45 A.M.
PHOENIX, ARIZONA

Locator(s) Cyprus Mines Corporation

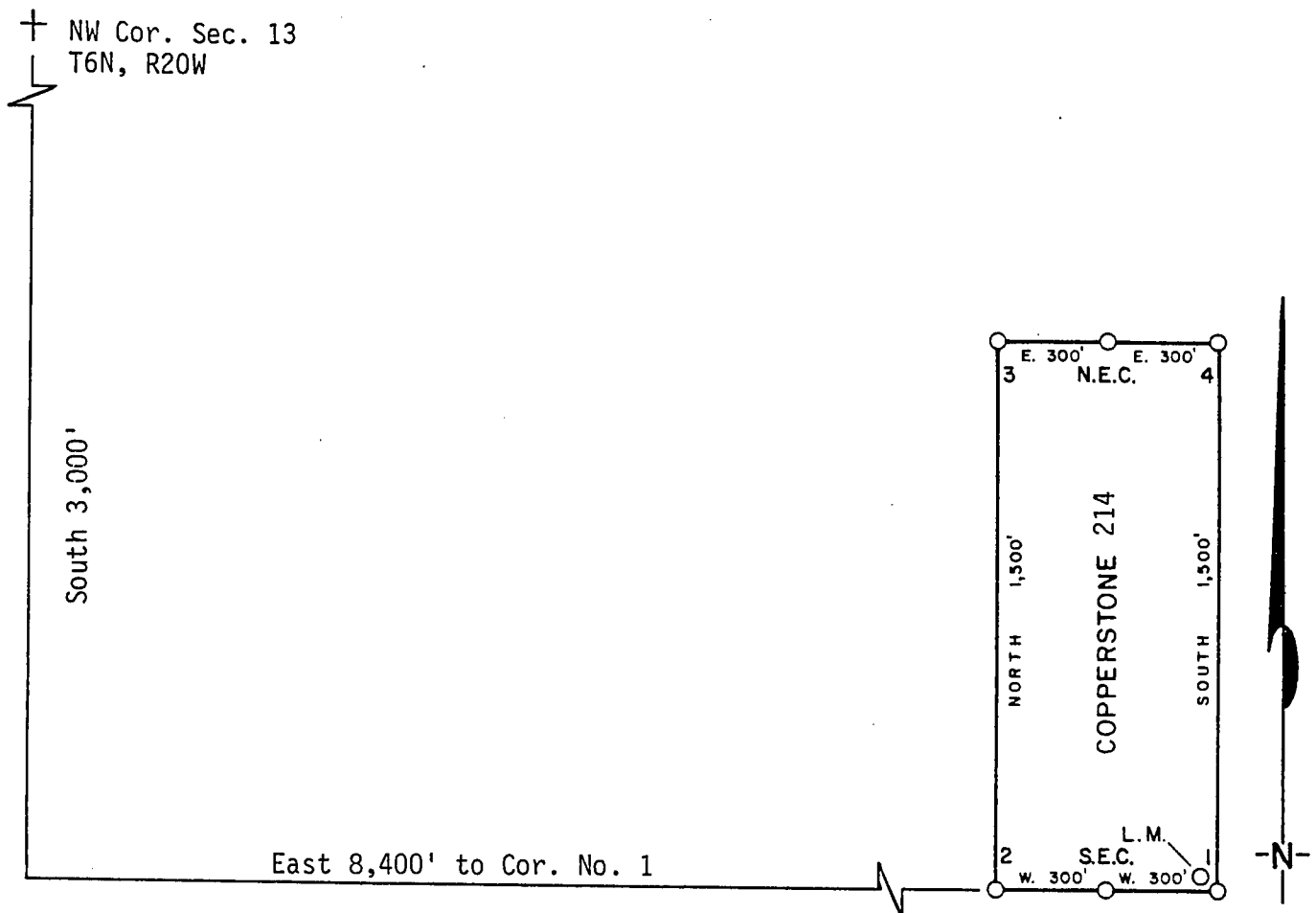
P. O. Box 3299

Englewood, Colorado 80155

By [Signature], Agent

PLAT OF LODE CLAIM

(To be Attached to Recorded Copy of Amended and Additional
Certificate of Location Pursuant to A. R. S. & 27-203)



1. Name of Claim Copperstone 214
2. Type of Claim Lode
3. The Claim is located in Sections 18, Township 6N, Range 19W, G. & S. R. M.
4. Scale: 1" = 500'
5. The Claim is situated in La Paz, County, Arizona.
6. Type of corner and location monuments used: 4" diameter P.V.C.

Instructions for Completion:

RECEIVED (i) If land is surveyed, a corner of the claim must be tied by a course and distance to a monument of the Public Land Survey; if the land is unsurveyed, a corner must be tied by course and distance to an established survey monument of a United States Government Agency or a United States Mineral Monument; if no such monuments are available, one corner of the claim must be tied by course and distance to some prominent natural object or other permanent monument as shown on Plat.

B.L.M. AZ STATE OFFICE


JUN 13 1986

PHOENIX, Ariz.

(ii) North arrow must be shown on Plat.

(iii) Bearing and distances between corners must be shown on Plat.

U6- 2448



RECORDED IN OFFICIAL RECORDS
OF LA PAZ COUNTY, ARIZONA
MAY 12 11 39 AM '86
Lisa K. Hesse, COUNTY RECORDER
FEE 5- PGS 3-3

INDEXED
MICROFILMED

KNOW ALL MEN BY THESE PRESEN
Company

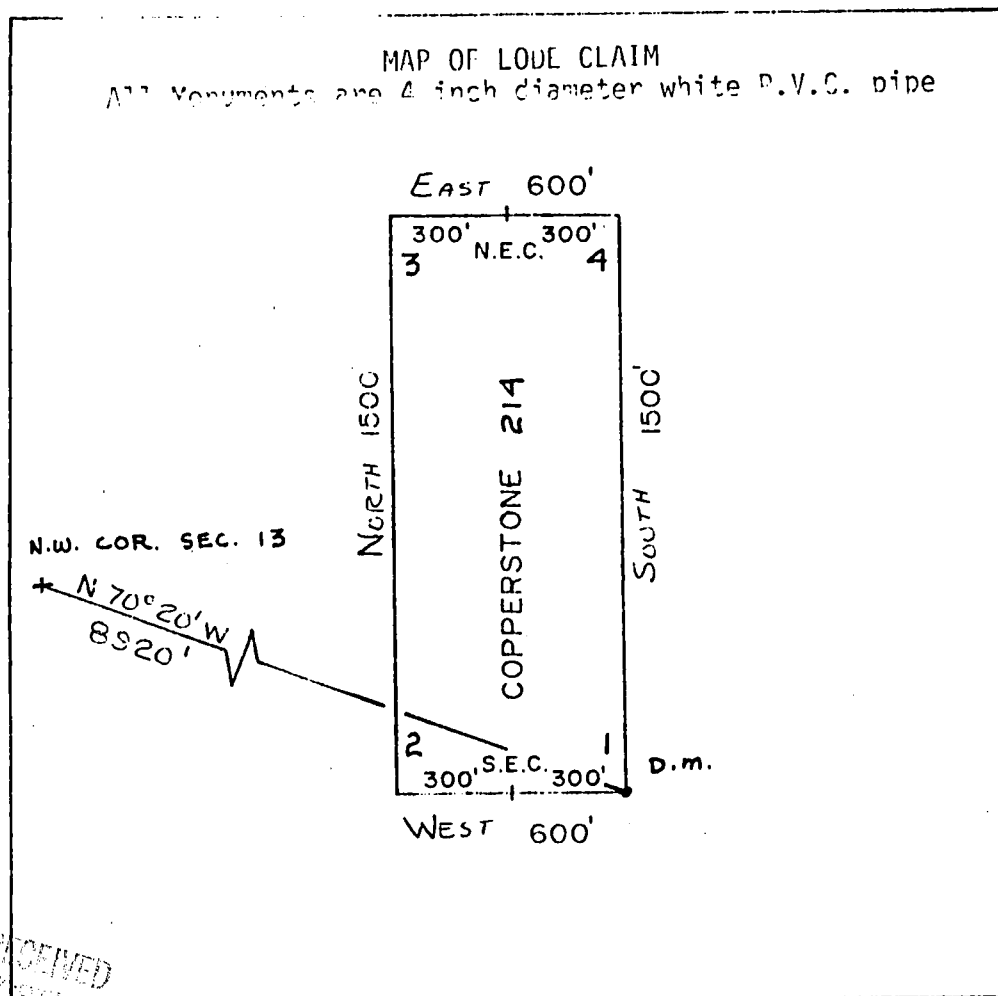
that Brad Wellington, as Agent for Amoco Minerals

has located the Copperstone 214 Lode Mining Claim, and by this certificate, and by right of discovery and location, claim 1500 feet, linear and horizontal measurement along the vein thereof, with all its dips, angles and variations as allowed by law, 600 feet on said vein running WEST from the discovery notice and 1500 feet running NORTH from the discovery notice, and all veins, lodes, ledges, deposits and surface ground within the lines of said claim, situated in the Plamosa Mining District, County of Yuma and State of Arizona, located in the NE, SE, SW & NW 1/4, Sec. 18,

T 6N., R 19W., G&S R.M., and described by the metes and bounds as follows, to-wit:

Beginning at Corner No. 1; Whence the N.W. Corner of Section 13, T6N., R 20W., bears

N 70° 20' W, 8920 feet;
Thence, WEST 300 feet to the SOUTH End Center;
Thence, WEST 300 feet to Corner 2;
Thence, NORTH 1500 feet to Corner 3;
Thence, EAST 300 feet to the NORTH End Center;
Thence, EAST 300 feet to Corner 4;
Thence, SOUTH 1500 feet to Corner 1, the point of beginning.



A MC 164470



RECEIVED
B.L.M. AZ STATE OFFICE
APR 26 1982
07:45 A.M.
PHOENIX, ARIZONA

Said lode was located on February 26, 1982

Dated: March 10, 1982

Brad Wellington Agent
Amoco Minerals Company
7000 S. Yosemite
Englewood, CO 80155

INDEXED

State of Arizona
County of Yuma

07676

I hereby certify that the within instrument
was filed and recorded at the request of

Amor Mineral Co.

1982 APR 13 PM 2 47

Docket 1276

Page 456-457


Witness my hand and official seal the day
and year aforesaid.

GLENYS E. SCHWITT

County Recorder

D. Watson

Deputy Recorder



MICROFILMED

ARIZONA

AMENDED AND ADDITIONAL CERTIFICATE OF LOCATION OF LOBE MINING CLAIM

THIS IS TO CERTIFY THAT Cyprus Mines Corporation, a corporation, owner of the Copperstone 215 Lode Mining Claim originally located on 2/26/82 and recorded in Book 1276, Page(s) 458 of La Paz County, Arizona, hereby amends, locates, and claims in compliance with all federal, state and local laws and customs applicable thereto the following described valuable lode or vein mineral deposit:

The name of this claim is the Copperstone 215 Lode Mining Claim. This claim is 1500 feet in length and 600 feet in width. The general course of this claim is North-South and it is situated in the Plomosa Mining District, La Paz County, Arizona. The monument at which this location notice is posted lies within the boundaries of the claim within approximately 25 feet of Corner No. 1. This claim runs from the location monument on which this notice is posted 1495 feet in a northerly direction to the North end line and 5 feet in a southerly direction to the South end line and is also marked by six monuments, one at each corner and one at the center of each end line of the claim, making the claim in the form of a parallelogram. The location monument at which this notice is posted is situated within Section 18, T. 6 North, R. 19 West, G.&S.R.M., and this claim encompasses portions of the quarter section, subdivision(s), Section(s), Township and Range as follows:

Section 18: NW 1/4 & SW 1/4, T. 6 N., R. 19 W., G & S.R.M.

The locality of this claim with reference to some natural object or permanent monument and additional information (if any) concerning its locality are as follows:

beginning at the Northwest corner of Section 13, T. 6 North R. 20 West, G.&S.R.M., thence South 3000 feet, and east 7200 feet to Corner No. 1; thence east 300 feet to the South End Center; thence east 300 feet to Corner No. 2; thence north 1500 feet to Corner No. 3; thence west 300 feet to the North End Center; thence west 300 feet to Corner No. 4; thence south 1500 feet to Corner No. 1.

This Certificate is prepared, posted, and recorded as an amendment of the original location for the purposes of appropriating under the Mining Law of 1872, as amended, and the laws of the State of Arizona all ground within the boundaries herein defined, and for the purpose of correcting any error, irregularity, omission, incompleteness or defect, if any, which may have existed or may exist in the original location or record thereof, and is made without waiver, abandonment or release of any rights acquired or held under or by virtue of said original location and to secure all the benefits of the mining law. In the event said original location is found to be void, or ineffective for any reason, then this location shall be an original location and this certificate an original certificate.

DATED AND POSTED on the ground the 4th day of April, 1986.

B.L.M. AZ STATE OFFICE

JUN 13 1986

1:45 A.M.
PHOENIX, ARIZONA

Locator(s) Cyprus Mines Corporation

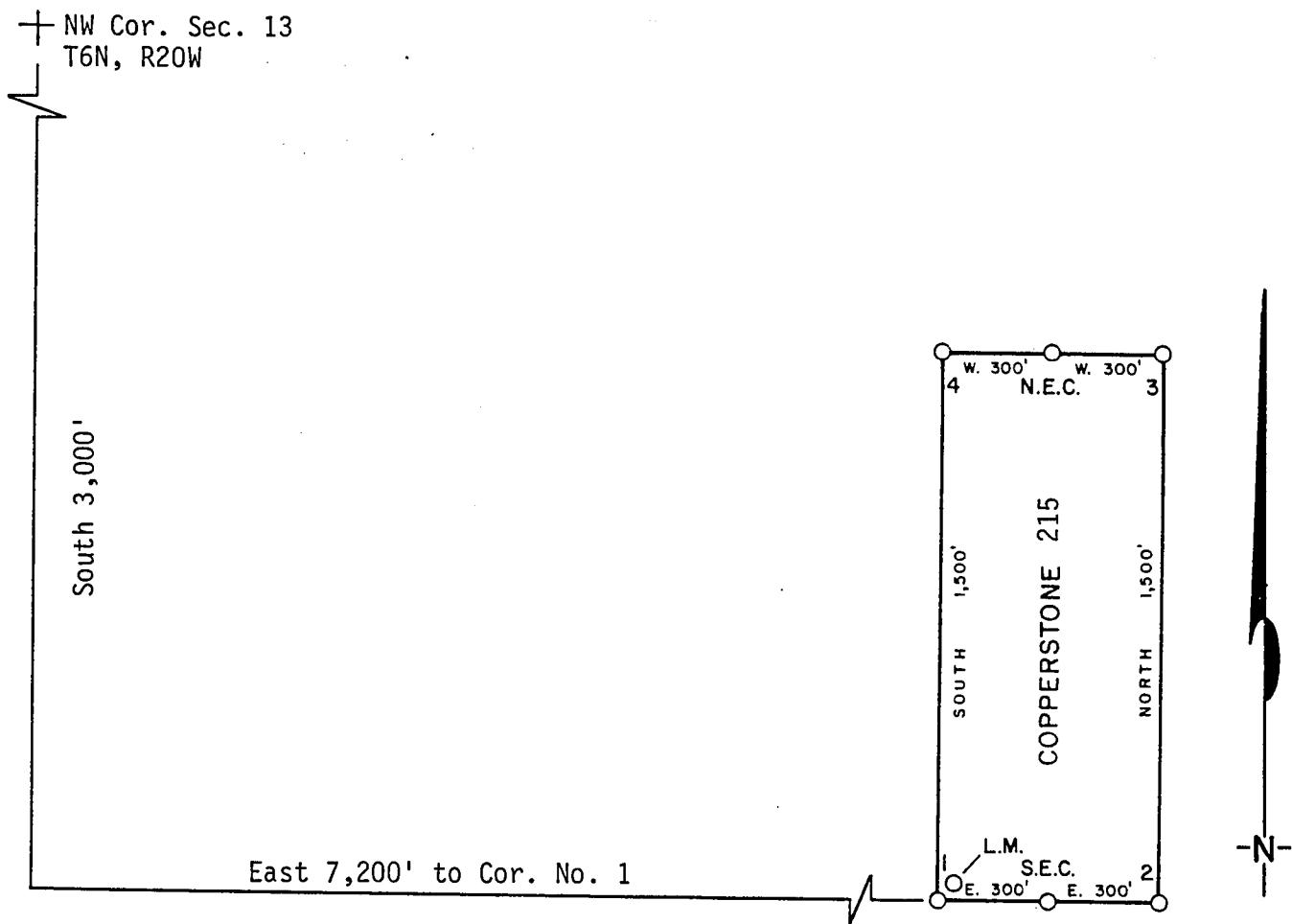
P. O. Box 3299

Englewood, Colorado 80155

By [Signature], Agent

PLAT OF LODE CLAIM

(To be Attached to Recorded Copy of Amended and Additional
Certificate of Location Pursuant to A. R. S. & 27-203)



1. Name of Claim Copperstone 215
2. Type of Claim Lode
3. The Claim is located in Sections 18, Township 6N, Range 19W, G. & S. R. M.
4. Scale: 1" = 500'
5. The Claim is situated in La Paz, County, Arizona.
6. Type of corner and location monuments used: 4" diameter P.V.C.

Instructions for Completion:


RECEIVED
B.L.M. AZ STATE OFFICE

JUN 13 1986

7:45 a.m.
PHOENIX, ARIZ.

- (i) If land is surveyed, a corner of the claim must be tied by a course and distance to a monument of the Public Land Survey; if the land is unsurveyed, a corner must be tied by course and distance to an established survey monument of a United States Government Agency or a United States Mineral Monument; if no such monuments are available, one corner of the claim must be tied by course and distance to some prominent natural object or other permanent monument as shown on Plat.
- (ii) North arrow must be shown on Plat.
- (iii) Bearing and distances between corners must be shown on Plat.

III
86- 2449



RECORDED IN OFFICIAL RECORDS
OF LA PAZ COUNTY, ARIZONA

MAY 12 11 39 AM '86

Lois K. Hesse, COUNTY RECORDER

FEE 5 - PGS 3-3

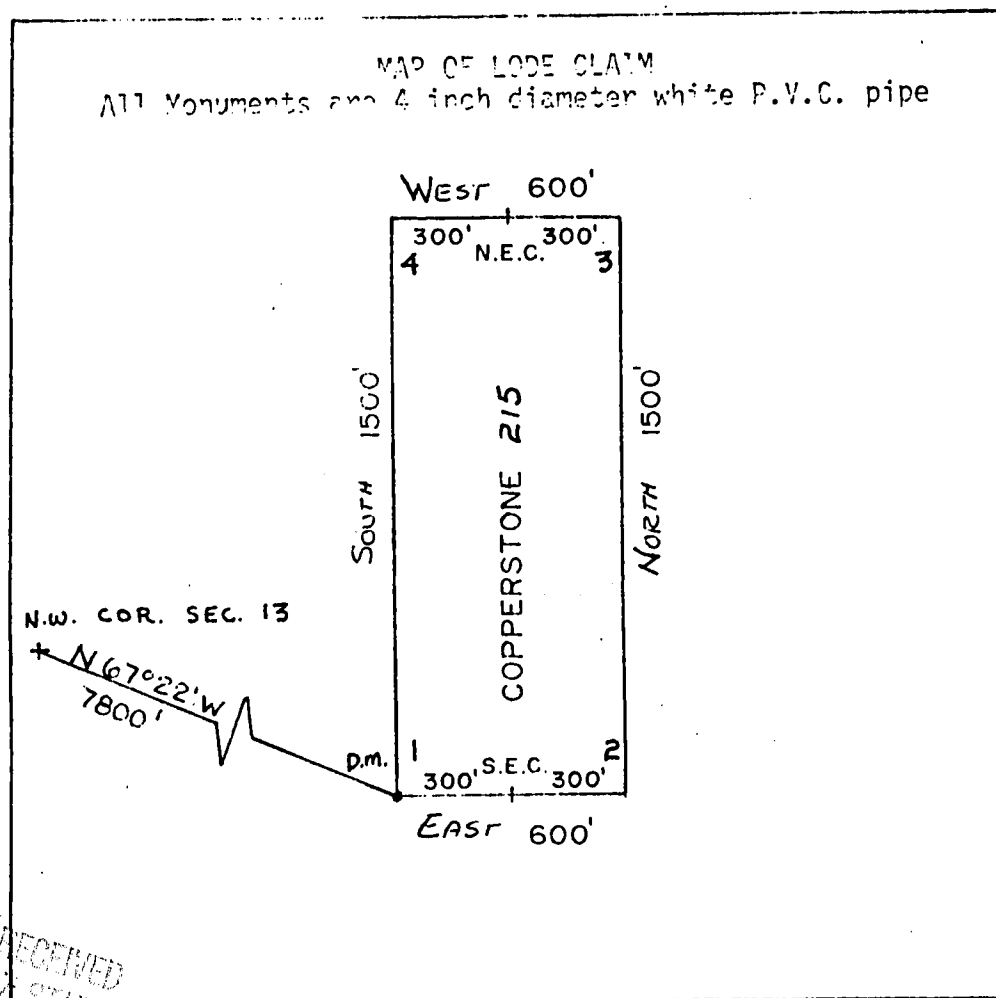
INDEXED
MICROFILMED

KNOW ALL MEN BY THESE PRESENTS that Brad Wellington, as Agent for Amoco Minerals Company

has located the Copperstone 215 Lode Mining Claim, and by this certificate, and by right of discovery and location, claim 1500 feet, linear and horizontal measurement along the vein thereof, with all its dips, angles and variations as allowed by law, 600 feet on said vein running EAST from the discovery notice and 1500 feet running NORTH from the discovery notice, and all veins, lodes, ledges, deposits and surface ground within the lines of said claim, situated in the Plamosa Mining District, County of Yuma and State of Arizona, located in the NW + SW 1/4, Sec. 18,

T 6N., R 19 W., G&S R.M., and described by the metes and bounds as follows, to-wit:

Beginning at Corner No. 1; Whence the N.W. Corner of Section 13, T6N., R 20W., bears N 67° 22' W, 7800 feet;
 Thence, EAST 300 feet to the South End Center;
 Thence, EAST 300 feet to Corner 2;
 Thence, NORTH 1500 feet to Corner 3;
 Thence, WEST 300 feet to the North End Center;
 Thence, WEST 300 feet to Corner 4;
 Thence, SOUTH 1500 feet to Corner 1, the point of beginning.



RECEIVED
 B.L.M. ARIZONA STATE OFFICE

APR 26 1982

07:35 P.M.
 PHOENIX, ARIZONA

Said lode was located on February 26, 1982

Dated: March 10, 1982

Brad Wellington Agent
 Amoco Minerals Company
 7000 S. Yosemite
 Englewood, CO 80155

A MC 164471

INDEXED

State of Arizona
County of Yuma - 07677

I hereby certify that the within instrument
was filed and recorded at the request of

Amos M. Menesello
1982 APR 13 PM 2 47

Docket 1276


Page 458-459

Witness my hand and official seal the day
and year aforesaid.

GLENYS E. SCHMITT

County Recorder

Deputy Recorder



ARIZONA

AMENDED AND ADDITIONAL CERTIFICATE OF LOCATION OF LOBE MINING CLAIM

THIS IS TO CERTIFY THAT Cyprus Mines Corporation, a corporation, owner of the Copperstone 216 Lode Mining Claim originally located on 2/26/82 and recorded in Book 1276, Page(s) 460 of La Paz County, Arizona, hereby amends, locates, and claims in compliance with all federal, state and local laws and customs applicable thereto the following described valuable lode or vein mineral deposit:

The name of this claim is the Copperstone 216 Lode Mining Claim. This claim is 1500 feet in length and 600 feet in width. The general course of this claim is North-South and it is situated in the Plomosa Mining District, La Paz County, Arizona. The monument at which this location notice is posted lies within the boundaries of the claim within approximately 25 feet of Corner No. 1. This claim runs from the location monument on which this notice is posted 1495 feet in a northerly direction to the North end line and 5 feet in a southerly direction to the South end line and is also marked by six monuments, one at each corner and one at the center of each end line of the claim, making the claim in the form of a parallelogram. The location monument at which this notice is posted is situated within Section 18, T. 6 North, R. 19 West, G.&S.R.M., and this claim encompasses portions of the quarter section, subdivision(s), Section(s), Township and Range as follows:

Section 18: NW 1/4 & SW 1/4, T. 6 N., R. 19 W., G. & S. R. M.

The locality of this claim with reference to some natural object or permanent monument and additional information (if any) concerning its locality are as follows:

beginning at the Northwest corner of Section 13, T. 6 North R. 20 West, G.&S.R.M., thence south 3000 feet, and east 7200 feet to Corner No. 1; thence west 300 feet to the North End Center; thence west 300 feet to Corner No. 2; thence north 1500 feet to Corner No. 3; thence east 300 feet to the North End Center; thence east 300 feet to Corner No. 4; thence south 1500 feet to Corner No. 1.

This Certificate is prepared, posted, and recorded as an amendment of the original location for the purposes of appropriating under the Mining Law of 1872, as amended, and the laws of the State of Arizona all ground within the boundaries herein defined, and for the purpose of correcting any error, irregularity, omission, incompleteness or defect, if any, which may have existed or may exist in the original location or record thereof, and is made without waiver, abandonment or release of any rights acquired or held under or by virtue of said original location and to secure all the benefits of the mining law. In the event said original location is found to be void, or ineffective for any reason, then this location shall be an original location and this certificate an original certificate.

DATED AND POSTED on the ground the 4th day of April, 1986.

RECEIVED

B.L.M. AZ STATE OFFICE

JUN 13 1986

7:45 A.M.
PHOENIX, ARIZONA

Locator(s) Cyprus Mines Corporation

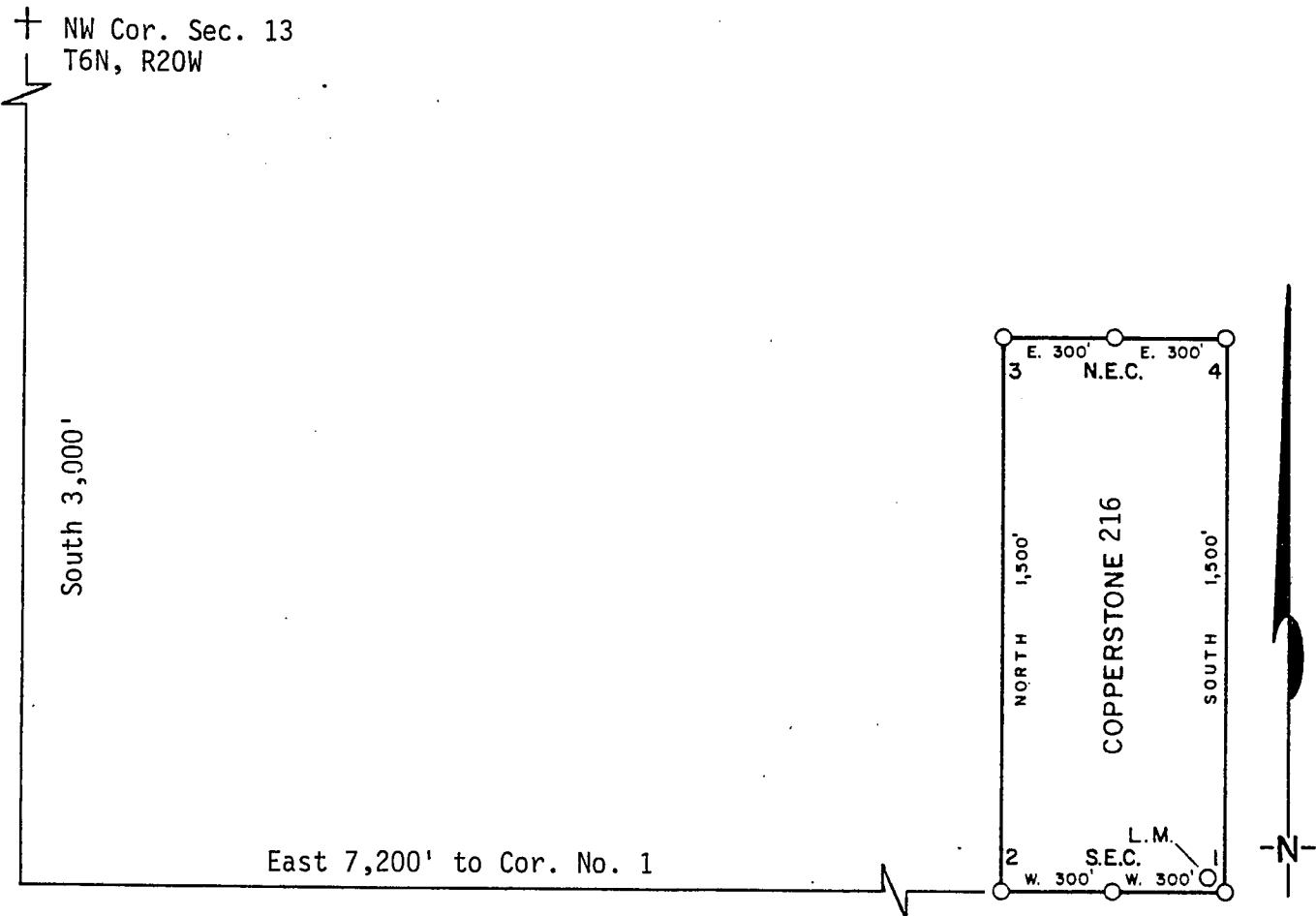
P. O. Box 3299

Englewood, Colorado 80155

By Harold Gil, Agent

PLAT OF LODE CLAIM


(To be Attached to Recorded Copy of Amended and Additional
Certificate of Location Pursuant to A. R. S. & 27-203)



1. Name of Claim Copperstone 216
2. Type of Claim Lode
3. The Claim is located in Sections 18, Township 6N, Range 19W, G. & S. R. M.
4. Scale: 1" = 500'
5. The Claim is situated in La Paz, County, Arizona.
6. Type of corner and location monuments used: 4" diameter P.V.C.

Instructions for Completion:

RECEIVED (i) If land is surveyed, a corner of the claim must be tied by a course and distance to a monument of the Public Land Survey; if the land is unsurveyed, a corner must be tied by course and distance to an established survey monument of a United States Government Agency or a United States Mineral Monument; if no such monuments are available, one corner of the claim must be tied by course and distance to some prominent natural object or other permanent monument as shown on Plat.
B.L.M. AZ STATE OFFICE
JUN 13 1986
7:45 A.M.
PHOENIX, ARIZONA
(ii) North arrow must be shown on Plat.
(iii) Bearing and distances between corners must be shown on Plat.



86- 2450

RECORDED IN OFFICIAL RECORDS
OF LA PAZ COUNTY, ARIZONA

MAY 12 11 39 AM '86

Lois K. Hesse, COUNTY RECORDER

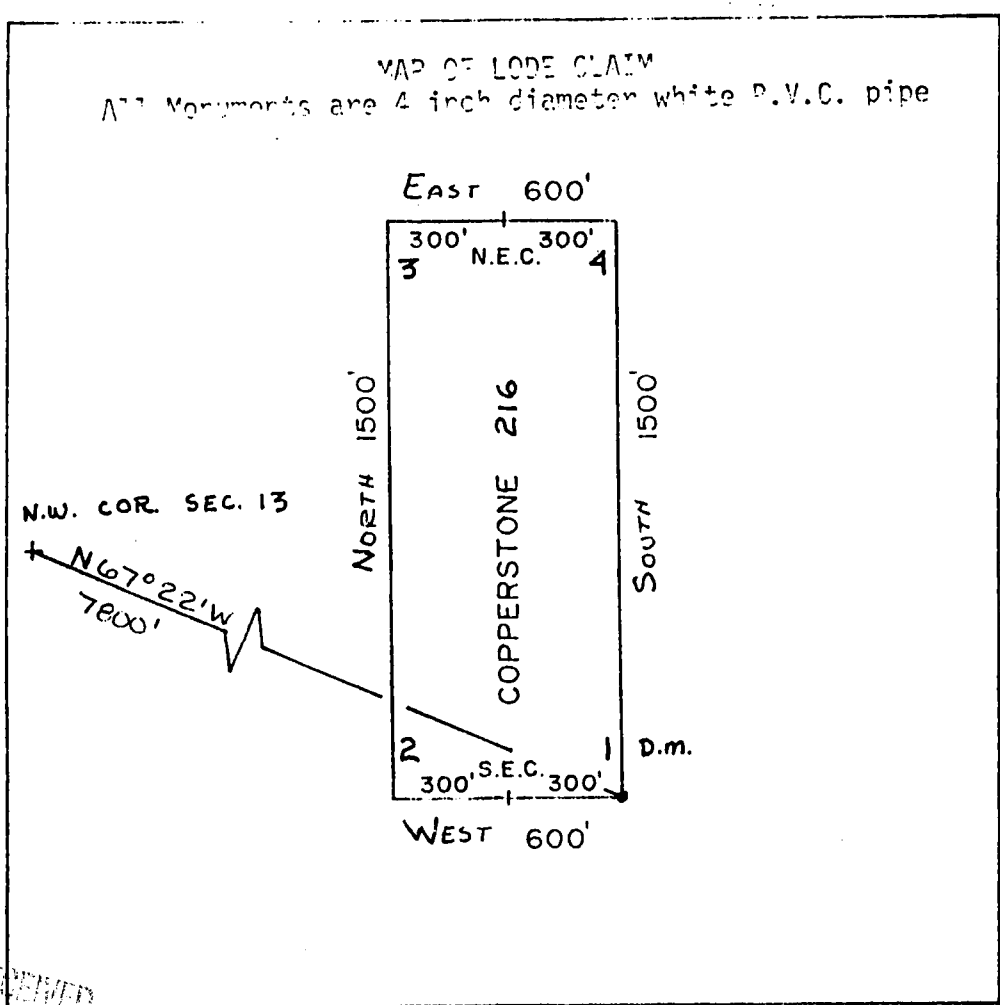
FEE 5- PGS 3-3

INDEXED
MICROFILMED

has located the Copperstone 216 Lode Mining Claim, and by this certificate, and by right of discovery and location, claim 1500 feet, linear and horizontal measurement along the vein thereof, with all its dips, angles and variations as allowed by law, 600 feet on said vein running WEST from the discovery notice and 1500 feet running NORTH from the discovery notice, and all veins, lodes, ledges, deposits and surface ground within the lines of said claim, situated in the Plamosa Mining District, County of Yuma and State of Arizona, located in the NW 1/4, SEC. 18,

T 6N., R 19 W., G&S R.M., and described by the metes and bounds as follows, to-wit:

Beginning at Corner No. 1; Whence the N.W. Corner of Section 13, T6N., R 20W., bears N 67° 22' W, 7800 feet;
Thence, WEST 300 feet to the South End Center;
Thence, WEST 300 feet to Corner 2;
Thence, NORTH 1500 feet to Corner 3;
Thence, EAST 300 feet to the North End Center;
Thence, EAST 300 feet to Corner 4;
Thence, SOUTH 1500 feet to Corner 1, the point of beginning.



A MC 164472

RECEIVED
B.L.M. AZ STATE OFFICE
APR 26 1982
07:45 A.M.
PHOENIX, ARIZONA

Said lode was located on February 26, 1982
Dated: March 10, 1982

Brad Wellington Agent
Amoco Minerals Company
7000 S. Yosemite
Englewood, CO 80155

INDEXED

State of Arizona
County of Yuma

07678

I hereby certify that the within instrument
was filed and recorded at the request of

Amoco Mining Co.
1982 APR 13 PM 2 47

Docket 1276

Page 460-461


Witness my hand and official seal the day
and year aforesaid.

GLENYS E. SCHMITT

County Recorder

D. Watson
Deputy Recorder

MICROFILMED



AMENDED AND ADDITIONAL CERTIFICATE OF LOCATION OF LOBE MINING CLAIM

THIS IS TO CERTIFY THAT Cyprus Mines Corporation, a corporation, owner of the Copperstone 217 Lode Mining Claim originally located on 2/26/82 and recorded in Book 1276, Page(s) 462 of La Paz County, Arizona, hereby amends, locates, and claims in compliance with all federal, state and local laws and customs applicable thereto the following described valuable lode or vein mineral deposit:

The name of this claim is the Copperstone 217 Lode Mining Claim. This claim is 1500 feet in length and 600 feet in width. The general course of this claim is North-South and it is situated in the Plomosa Mining District, La Paz County, Arizona. The monument at which this location notice is posted lies within the boundaries of the claim within approximately 25 feet of Corner No. 1. This claim runs from the location monument on which this notice is posted 1495 feet in a northerly direction to the North end line and 5 feet in a southerly direction to the South end line and is also marked by six monuments, one at each corner and one at the center of each end line of the claim, making the claim in the form of a parallelogram. The location monument at which this notice is posted is situated within Section 18, T. 6 North, R. 19 West, G.&S.R.M., and this claim encompasses portions of the quarter section, subdivision(s), Section(s), Township and Range as follows:

Section 18: NW 1/4 & SW 1/4, T. 6 N., R. 19 W., G. & S. R. M.

The locality of this claim with reference to some natural object or permanent monument and additional information (if any) concerning its locality are as follows:

beginning at the Northwest corner of Section 13, T. 6 North R. 20 West, G.&S.R.M., thence South 3000 feet, and East 6000 feet to Corner No. 1; thence East 300 feet to the South End Center; thence East 300 feet to Corner No. 2; thence North 1500 feet to Corner No. 3; thence West 300 feet to the South End Center; thence West 300 feet to Corner No. 4; thence South 1500 feet to Corner No. 1.

This Certificate is prepared, posted, and recorded as an amendment of the original location for the purposes of appropriating under the Mining Law of 1872, as amended, and the laws of the State of Arizona all ground within the boundaries herein defined, and for the purpose of correcting any error, irregularity, omission, incompleteness or defect, if any, which may have existed or may exist in the original location or record thereof, and is made without waiver, abandonment or release of any rights acquired or held under or by virtue of said original location and to secure all the benefits of the mining law. In the event said original location is found to be void, or ineffective for any reason, then this location shall be an original location and this certificate an original certificate.

DATED AND POSTED on the ground the 4th day of April, 1986.

RECEIVED
B.L.M. AZ STATE OFFICE

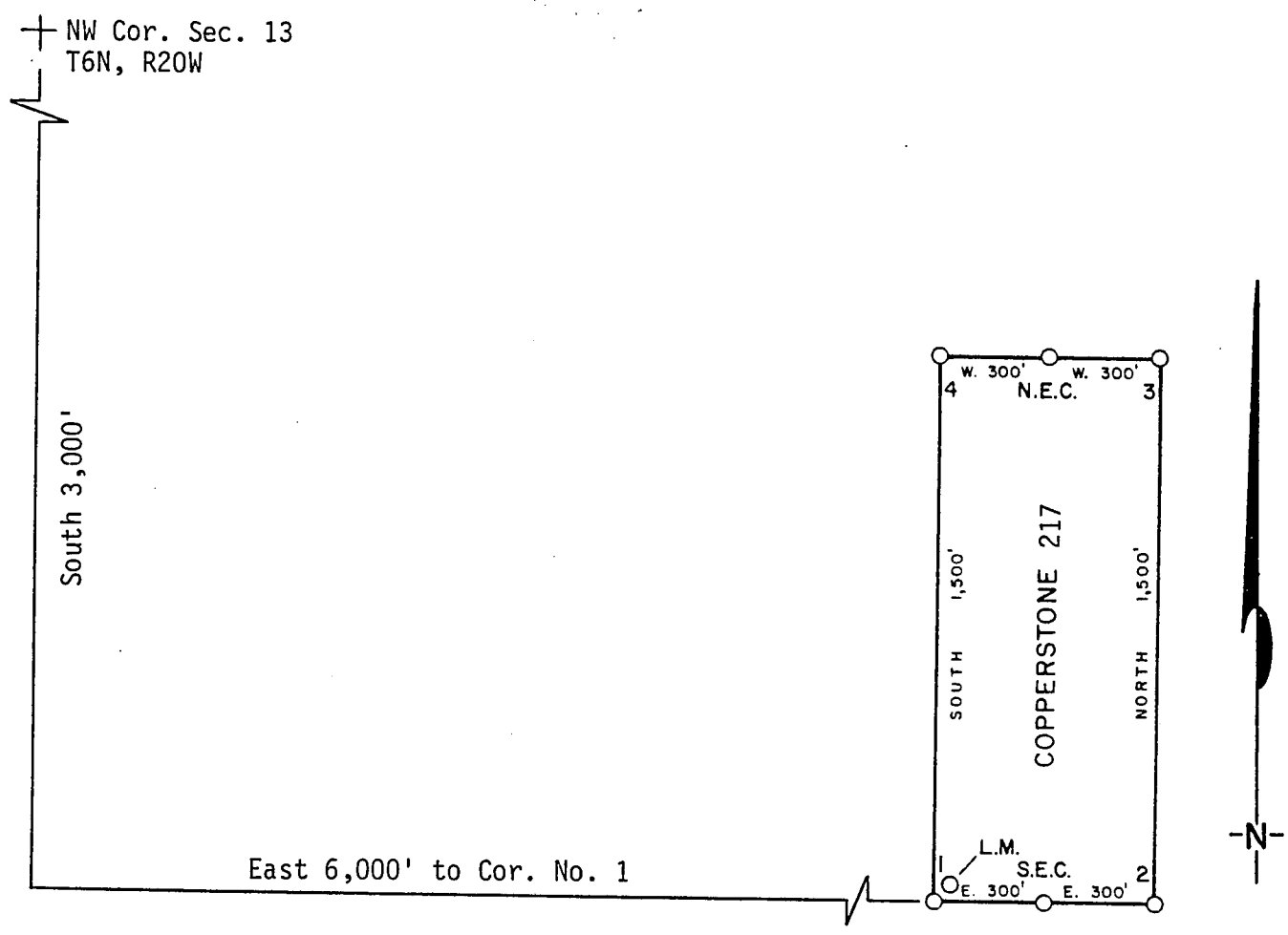
JUN 13 1986

7:45 A.M.
PHOENIX, ARIZONA

Locator(s) Cyprus Mines Corporation
P. O. Box 3299
Englewood, Colorado 80155
By W. J. B. L., Agent

PLAT OF LODE CLAIM

(To be Attached to Recorded Copy of Amended and Additional
Certificate of Location Pursuant to A. R. S. & 27-203)



- 1. Name of Claim Copperstone 217
- 2. Type of Claim Lode
- 3. The Claim is located in Sections 18, Township 6N, Range 19W, G. & S. R. M.
- 4. Scale: 1" = 500'
- 5. The Claim is situated in La Paz, County, Arizona.
- 6. Type of corner and location monuments used: 4" diameter P.V.C.

Instructions for Completion:


RECEIVED
B.L.M. AZ STATE OFFICE
JUN 13 1986
7:40 a.m.
PHOENIX, AZ

(i) If land is surveyed, a corner of the claim must be tied by a course and distance to a monument of the Public Land Survey; if the land is unsurveyed, a corner must be tied by course and distance to an established survey monument of a United States Government Agency or a United States Mineral Monument; if no such monuments are available, one corner of the claim must be tied by course and distance to some prominent natural object or other permanent monument as shown on Plat.

(ii) North arrow must be shown on Plat.

(iii) Bearing and distances between corners must be shown on Plat.

86- 2451



RECORDED IN OFFICIAL RECORDS OF LA PAZ COUNTY, ARIZONA	
MAY 12 11 39 AM '86	
Lois K. Hesse, COUNTY RECORDER	
FEE 5-	PGS 3-3

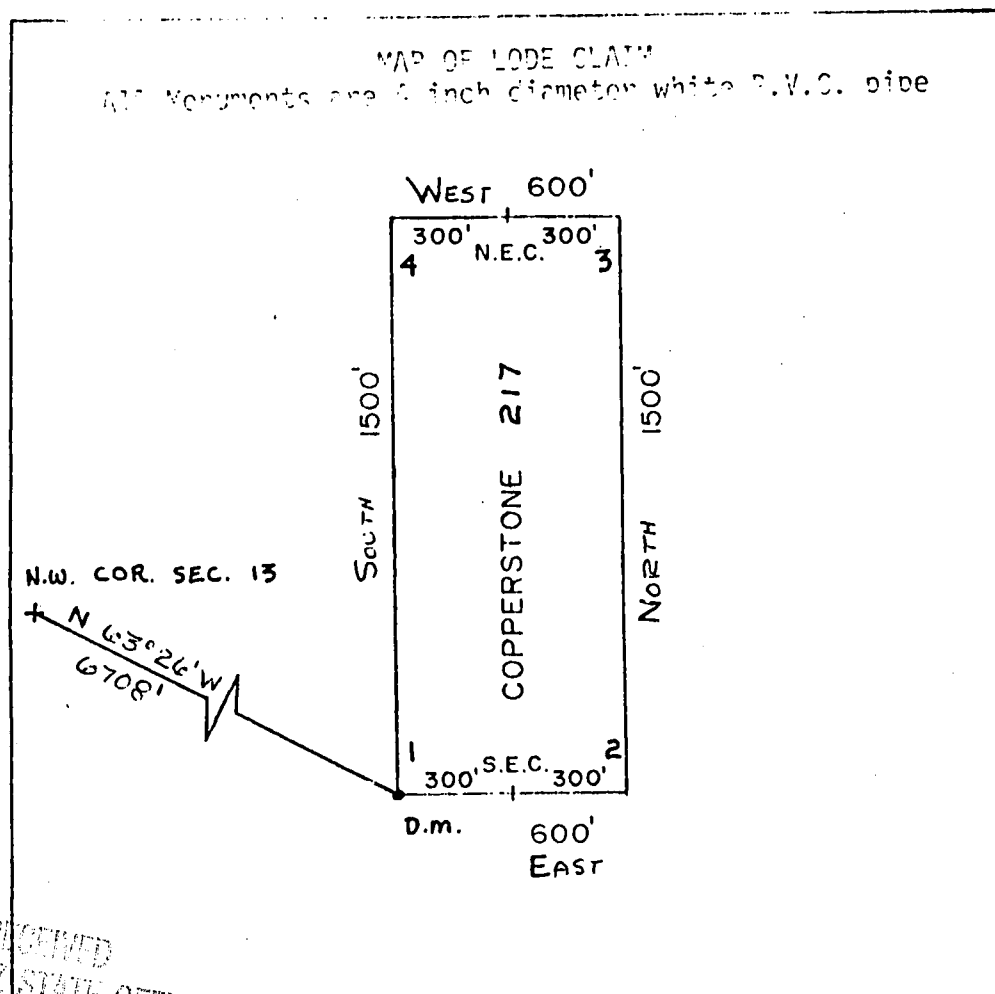
INDEXED
MICROFILMED

1276 PAGE 462

KNOW ALL MEN BY THESE PRESENTS that Brad Wellington, as Agent for Amoco Minerals Company has located the Copperstone 217 Lode Mining Claim, and by this certificate, and by right of discovery and location, claim 1500 feet, linear and horizontal measurement along the vein thereof, with all its dips, angles and variations as allowed by law, 600 feet on said vein running EAST from the discovery notice and 1500 feet running NORTH from the discovery notice, and all veins, lodes, ledges, deposits and surface ground within the lines of said claim, situated in the Plamosa Mining District, County of Yuma and State of Arizona, located in the NW 1/4, Sec. 18,

T 6N., R 19W., G&S R.M., and described by the metes and bounds as follows, to-wit:

Beginning at Corner No. 1; Whence the N.W. Corner of Section 13, T6N., R 20W., bears N 63° 26' W . 6708 feet;
 Thence, EAST 300 feet to the South End Center;
 Thence, EAST 300 feet to Corner 2;
 Thence, NORTH 1500 feet to Corner 3;
 Thence, WEST 300 feet to the North End Center;
 Thence, WEST 300 feet to Corner 4;
 Thence, SOUTH 1500 feet to Corner 1, the point of beginning.



RECEIVED
B.L.M. AZ STATE OFFICE

APR 26 1982

07:45 A.M.
PHOENIX, ARIZONA

Said lode was located on February 26, 1982

Dated: March 10, 1982

Brad Wellington Agent
 Amoco Minerals Company
 7000 S. Yosemite
 Englewood, CO 80155

A MC 164473

1" = 500'

INDEXED

State of Arizona
County of Yuma

- 07679

I hereby certify that the within instrument
was filed and recorded at the request of

Amara Minerals Co.

1982 APR 13 PM 2 47

Docket 1276

Page 462-463

Witness my hand and official seal the day
and year aforesaid.


GLENYS E. SCHMITT

County Recorder

D. L. [Signature]

Deputy Recorder

MICROFILMED



ARIZONA

AMENDED AND ADDITIONAL CERTIFICATE OF LOCATION OF LODE MINING CLAIM

THIS IS TO CERTIFY THAT Cyprus Mines Corporation, a corporation, owner of the Copperstone 218 Lode Mining Claim originally located on FEBRUARY 26, 1982 and recorded in Book 1276, Page(s) 464 of La Paz County, Arizona, hereby amends, locates, and claims in compliance with all federal, state and local laws and customs applicable thereto the following described valuable lode or vein mineral deposit:

The name of this claim is the Copperstone 218 Lode Mining Claim.

This claim is 1500 feet in length and 600 feet in width. The general course of this claim is NORTH-SOUTH and it is situated in the Plomosa Mining District, La Paz County, Arizona. The monument at which this location notice is posted lies within the boundaries of the claim within approximately 25 feet of Corner No. 1. This claim runs from the location monument on which this notice is posted 1495 feet in a SOUTHERLY direction to the SOUTH end line and 5 feet in a NORTHERLY direction to the NORTH end line and is also marked by six monuments, one at each corner and one at the center of each end line of the claim, making the claim in the form of a parallelogram. The location monument at which this notice is posted is situated within Section 18, T. 6 North, R. 19 West, G.&S.R.M., and this claim encompasses portions of the quarter section, subdivision(s), Section(s), Township and Range as follows:

SW 1/4, SECTION 18, T6N, R19W, G. + S.R.M.

The locality of this claim with reference to some natural object or permanent monument and additional information (if any) concerning its locality are as follows:

beginning at the Northwest corner of Section 13, T. 6 North R. 20 West, G.&S.R.M., thence SOUTH 3000 feet, and EAST 6000 feet to Corner No. 1; thence EAST 300 feet to the NORTH End Center; thence EAST 300 feet to Corner No. 2; thence SOUTH 1500 feet to Corner No. 3; thence WEST 300 feet to the SOUTH End Center; thence WEST 300 feet to Corner No. 4; thence NORTH 1500 feet to Corner No. 1.

This Certificate is prepared, posted, and recorded as an amendment of the original location for the purposes of appropriating under the Mining Law of 1872, as amended, and the laws of the State of Arizona all ground within the boundaries herein defined, and for the purpose of correcting any error, irregularity, omission, incompleteness or defect, if any, which may have existed or may exist in the original location or record thereof, and is made without waiver, abandonment or release of any rights acquired or held under or by virtue of said original location and to secure all the benefits of the mining law. In the event said original location is found to be void, or ineffective for any reason, then this location shall be an original location and this certificate an original certificate.

DATED AND POSTED on the ground the 4th day of April, 1986.

RECEIVED
B.L.M. AZ STATE OFFICE

JUN 13 1986

7:45 A.M.
PHOENIX, ARIZONA

Locator(s) Cyprus Mines Corporation

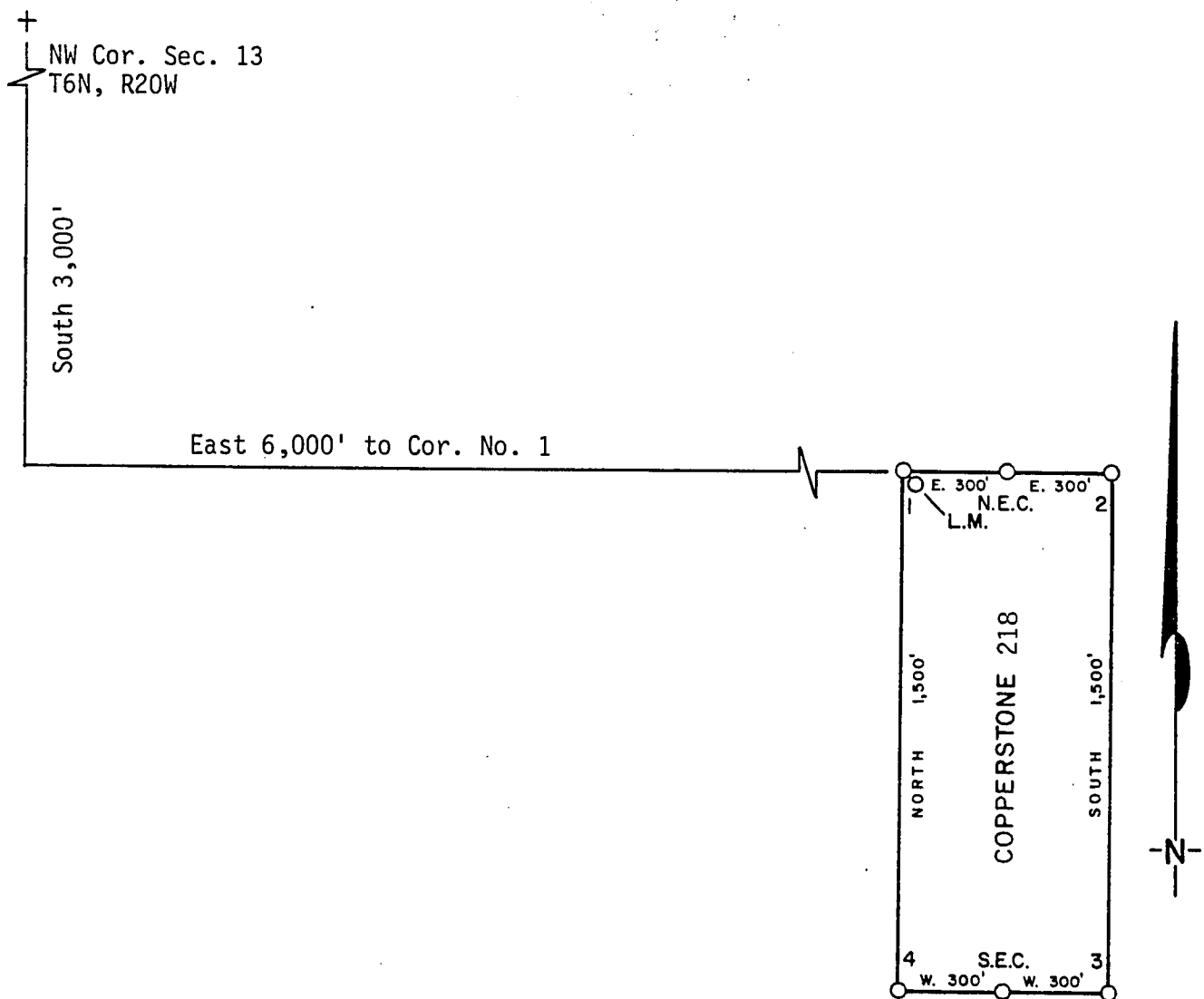
P. O. Box 3299

Englewood, Colorado 80155

By [Signature], Agent

PLAT OF LODE CLAIM

(To be Attached to Recorded Copy of Amended and Additional
Certificate of Location Pursuant to A. R. S. & 27-203)



1. Name of Claim Copperstone 218
2. Type of Claim Lode
3. The Claim is located in Sections 18, Township 6N, Range 19W, G. & S. R. M.
4. Scale: 1" = 500'
5. The Claim is situated in La Paz, County, Arizona.
6. Type of corner and location monuments used: 4" diameter P.V.C.

Instructions for Completion:

(i) If land is surveyed, a corner of the claim must be tied by a course and distance to a monument of the Public Land Survey; if the land is unsurveyed, a corner must be tied by course and distance to an established survey monument of a United States Government Agency or a United States Mineral Monument; if no such monuments are available, one corner of the claim must be tied by course and distance to some prominent natural object or other permanent monument as shown on Plat.

North arrow must be shown on Plat.

(iii) Bearing and distances between corners must be shown on Plat.

RECEIVED
B.L.M. AZ STATE OFFICE

JUN 13 1986

7:45 A.M.

PHOENIX, ARIZONA

86- 2452



RECORDED IN OFFICIAL RECORDS OF LA PAZ COUNTY, ARIZONA	
MAY 12 11 39 AM '86	
Lois K. Hesse, COUNTY RECORDER	
FEE	5 - PGS 3-3

INDEXED
MICROFILMED

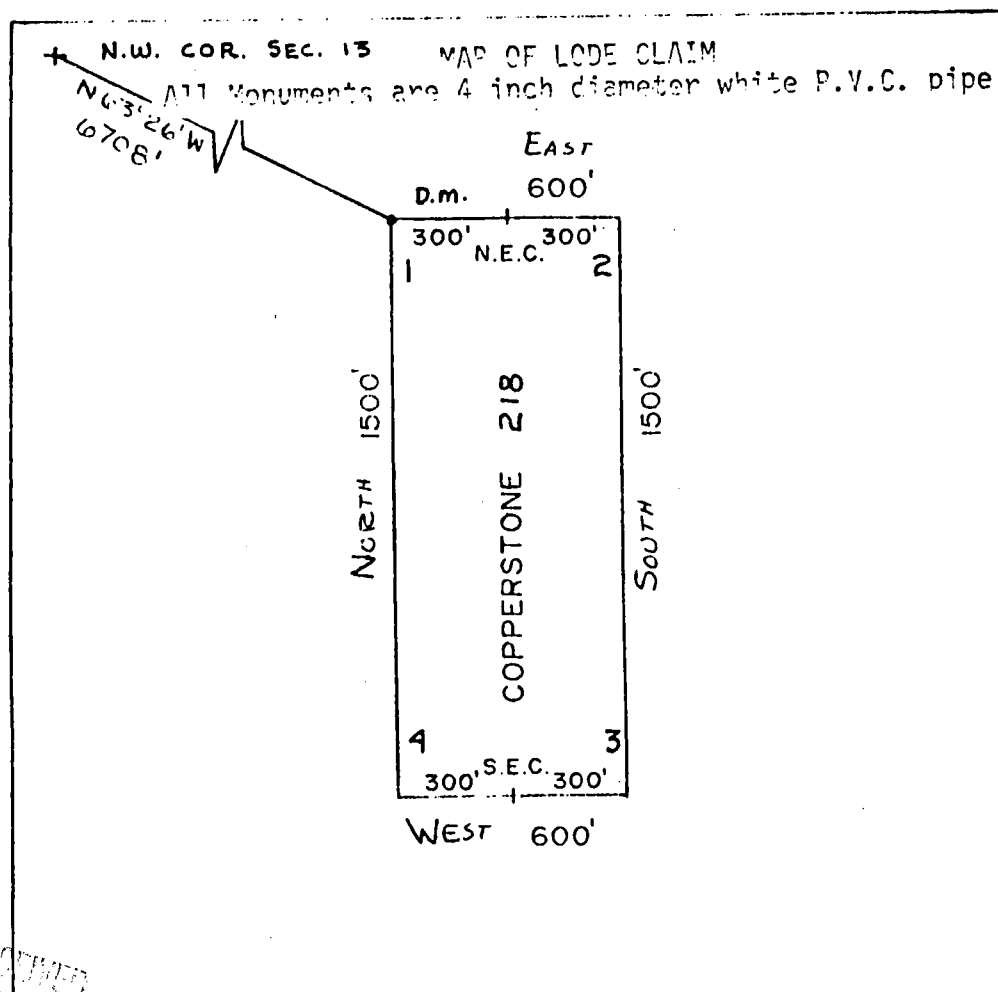
KNOW ALL MEN BY THESE PRESENTS that Brad Wellington, as Agent for Amoco Minerals Company

has located the Copperstone 218 Lode Mining Claim, and by this certificate, and by right of discovery and location, claim 1500 feet, linear and horizontal measurement along the vein thereof, with all its dips, angles and variations as allowed by law, 600 feet on said vein running EAST from the discovery notice and 1500 feet running SOUTH from the discovery notice, and all veins, lodes, ledges, deposits and surface ground within the lines of said claim, situated in the Plamosa Mining District, County of Yuma and State of Arizona, located in the SW 1/4, Sec. 18

T 6N., R 19 W., G&S R.M., and described by the metes and bounds as follows, to-wit:

Beginning at Corner No. 1; Whence the N.W. Corner of Section 13, T6N., R 20W., bears

- N 63° 26' W, 6708 feet;
 Thence, EAST 300 feet to the NORTH End Center;
 Thence, EAST 300 feet to Corner 2;
 Thence, SOUTH 1500 feet to Corner 3;
 Thence, WEST 300 feet to the SOUTH End Center;
 Thence, WEST 300 feet to Corner 4;
 Thence, NORTH 1500 feet to Corner 1, the point of beginning.



A MC 164474

RECEIVED
 B.L.M. AZ STATE OFFICE
 APR 26 1982
 GLENDALE
 PHOENIX, ARIZONA

Said lode was located on February 26, 1982

Dated: March 10, 1982

Brad Wellington
 Agent
 Amoco Minerals Company
 7000 S. Yosemite
 Englewood, CO 80155

INDEXED

07680

State of Arizona
County of Yuma

I hereby certify that the within instrument
was filed and recorded at the request of

Elmer A. Menzies Co.

1982 APR 13 PM 2 47

Docket 1276


Page 464-465

Witness my hand and official seal the day
and year aforesaid.

GLENYS E. SCHMITT

D. Watson
County Recorder
Deputy Recorder

MICROFILMED



ARIZONA

AMENDED AND ADDITIONAL CERTIFICATE OF LOCATION OF LODE MINING CLAIM

THIS IS TO CERTIFY THAT Cyprus Mines Corporation, a corporation, owner of the Copperstone 219 Lode Mining Claim originally located on FEBRUARY 26, 1982 and recorded in Book 1276, Page(s) 466 of La Paz County, Arizona, hereby amends, locates, and claims in compliance with all federal, state and local laws and customs applicable thereto the following described valuable lode or vein mineral deposit:

The name of this claim is the Copperstone 219 Lode Mining Claim.

This claim is 1500 feet in length and 600 feet in width. The general course of this claim is NORTH-SOUTH and it is situated in the Plomosa Mining District, La Paz County, Arizona. The monument at which this location notice is posted lies within the boundaries of the claim within approximately 25 feet of Corner No. 1. This claim runs from the location monument on which this notice is posted 1495 feet in a SOUTHERLY direction to the SOUTH end line and 5 feet in a NORTHERLY direction to the NORTH end line and is also marked by six monuments, one at each corner and one at the center of each end line of the claim, making the claim in the form of a parallelogram. The location monument at which this notice is posted is situated within Section 18, T. 6 North, R. 19 West, G.&S.R.M., and this claim encompasses portions of the quarter section, subdivision(s), Section(s), Township and Range as follows:

SW 1/4, SECTION 18, T. 6N, R. 19W, G + S.R.M.

The locality of this claim with reference to some natural object or permanent monument and additional information (if any) concerning its locality are as follows:

beginning at the Northwest corner of Section 13, T. 6 North R. 20 West, G.&S.R.M., thence SOUTH 3000 feet, and EAST 7200 feet to Corner No. 1; thence WEST 300 feet to the NORTH End Center; thence WEST 300 feet to Corner No. 2; thence SOUTH 1500 feet to Corner No. 3; thence EAST 300 feet to the SOUTH End Center; thence EAST 300 feet to Corner No. 4; thence NORTH 1500 feet to Corner No. 1.

This Certificate is prepared, posted, and recorded as an amendment of the original location for the purposes of appropriating under the Mining Law of 1872, as amended, and the laws of the State of Arizona all ground within the boundaries herein defined, and for the purpose of correcting any error, irregularity, omission, incompleteness or defect, if any, which may have existed or may exist in the original location or record thereof, and is made without waiver, abandonment or release of any rights acquired or held under or by virtue of said original location and to secure all the benefits of the mining law. In the event said original location is found to be void, or ineffective for any reason, then this location shall be an original location and this certificate an original certificate.

DATED AND POSTED on the ground the 4th day of April, 1986.

RECEIVED
B.L.M. AZ STATE OFFICE

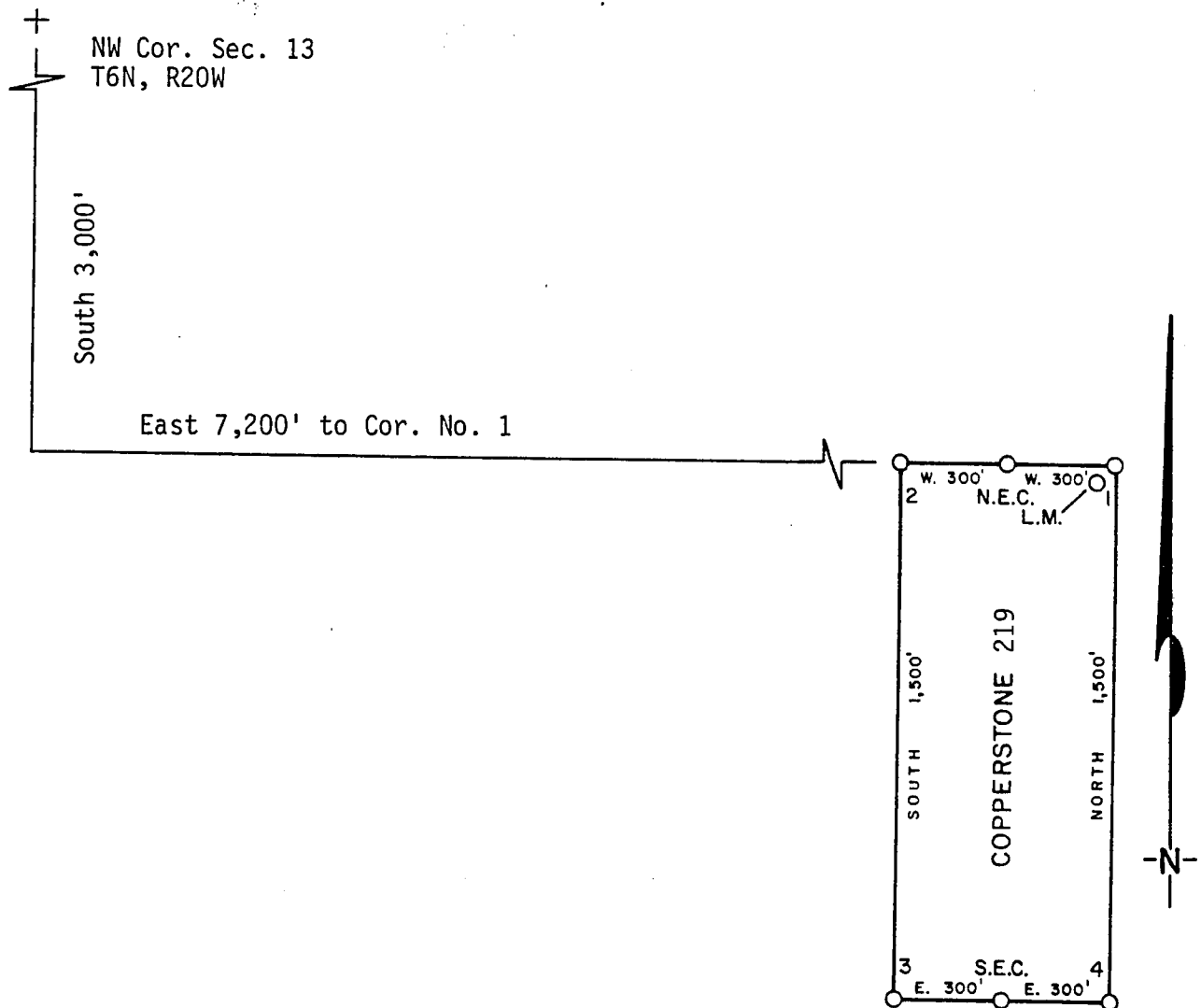
JUN 13 1986

7:45 A.M.
PHOENIX, ARIZONA

Locator(s) Cyprus Mines Corporation
P. O. Box 3299
Englewood, Colorado 80155
By [Signature], Agent

PLAT OF LOBE CLAIM

(To be Attached to Recorded Copy of Amended and Additional
Certificate of Location Pursuant to A. R. S. & 27-203)



1. Name of Claim Copperstone 219
2. Type of Claim Lode
3. The Claim is located in Sections 18, Township 6N,
Range 19W, G. & S. R. M.
4. Scale: 1" = 500'
5. The Claim is situated in La Paz, County, Arizona.
6. Type of corner and location monuments used: 4" diameter P.V.C.

Instructions for Completion:

- RECEIVED
B.L.M. AZ STATE OFFICE
JUN 13 1986
7:45 A.M.
PHOENIX, ARIZONA
- (i) If land is surveyed, a corner of the claim must be tied by a course and distance to a monument of the Public Land Survey; if the land is unsurveyed, a corner must be tied by course and distance to an established survey monument of a United States Government Agency or a United States Mineral Monument; if no such monuments are available, one corner of the claim must be tied by course and distance to some prominent natural object or other permanent monument as shown on Plat.
 - (ii) North arrow must be shown on Plat.
 - (iii) Bearing and distances between corners must be shown on Plat.


2453

RECORDED IN OFFICIAL RECORDS
OF LA PAZ COUNTY, ARIZONA

MAY 12 11 39 AM '26

Lois K. Hesse, COUNTY RECORDER

FEE 5 - PGS 3-3



INDEXED
MICROFILMED

KNOW ALL MEN BY THESE PRESENTS that Brad Wellington, as Agent for Amoco Minerals Company

has located the Copperstone 219 Lode Mining Claim, and by this certificate, and by right of discovery and location, claim 1500 feet, linear and horizontal measurement along the vein thereof, with all its dips, angles and variations as allowed by law, 600 feet on said vein running WEST from the discovery notice and 1500 feet running SOUTH from the discovery notice, and all veins, lodes, ledges, deposits and surface ground within the lines of said claim, situated in the Plamosa Mining District, County of Yuma and State of Arizona, located in the SW 1/4, SEC. 18.

T 6N., R 19 W., G&S R.M., and described by the metes and bounds as follows, to-wit:

Beginning at Corner No. 1; Whence the N.W. Corner of Section 13, T6N., R 20W., bears

N 67° 22' W, 7800 feet;

Thence, WEST

300 feet to the NORTH End Center;

Thence, WEST

300 feet to Corner 2;

Thence, SOUTH

1500 feet to Corner 3;

Thence, EAST

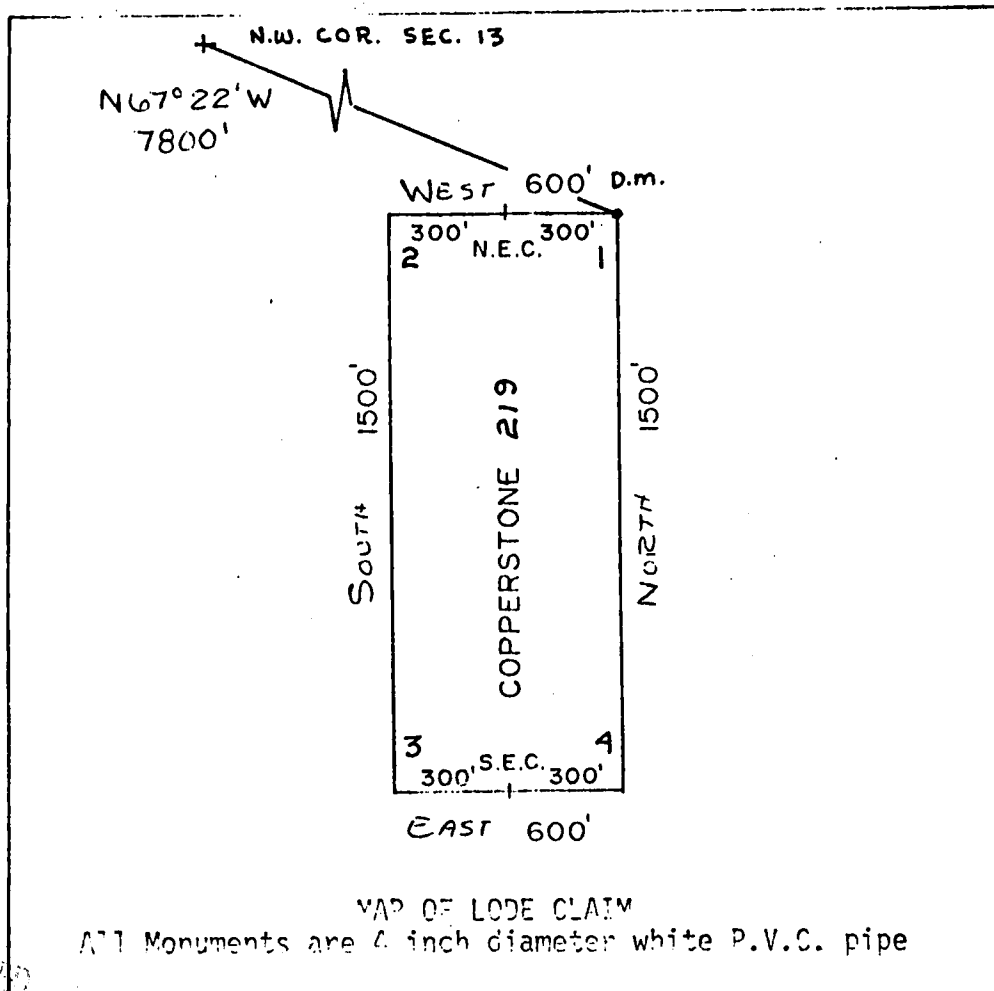
300 feet to the SOUTH End Center;

Thence, EAST

300 feet to Corner 4;

Thence, NORTH

1500 feet to Corner 1, the point of beginning.



A MC 164475

RECEIVED
BLM. AZ STATE OFFICE

APR 26 1982

07:45 A.M.
PHOENIX, ARIZONA

Said lode was located on February 26, 1982

Dated: March 10, 1982

Brad Wellington
Amoco Minerals Company
7000 S. Yosemite
Englewood, CO 80155

Agent

INDEXED

State of Arizona
County of Yuma

07681

I hereby certify that the within instrument
was filed and recorded at the request of

Amco Minerals Co.

1982 APR 13 PM 2 47

Docket 1276

Page 466-467


Witness my hand and official seal the day
and year aforesaid.

GLENYS E. SCHMITT

County Recorder

D. E. Schmitt
Deputy Recorder

MICROFILMED



AMENDED AND ADDITIONAL CERTIFICATE OF LOCATION OF LODE MINING CLAIM

THIS IS TO CERTIFY THAT Cyprus Mines Corporation, a corporation, owner of the Copperstone 220 Lode Mining Claim originally located on FEBRUARY 26, 1982 and recorded in Book 1276, Page(s) 468 of La Paz County, Arizona, hereby amends, locates, and claims in compliance with all federal, state and local laws and customs applicable thereto the following described valuable lode or vein mineral deposit:

The name of this claim is the Copperstone 220 Lode Mining Claim.

This claim is 1500 feet in length and 600 feet in width. The general course of this claim is NORTH-SOUTH and it is situated in the Plomosa Mining District, La Paz County, Arizona. The monument at which this location notice is posted lies within the boundaries of the claim within approximately 25 feet of Corner No. 1. This claim runs from the location monument on which this notice is posted 1495 feet in a SOUTHERLY direction to the SOUTH end line and 5 feet in a NORTHERLY direction to the NORTH end line and is also marked by six monuments, one at each corner and one at the center of each end line of the claim, making the claim in the form of a parallelogram. The location monument at which this notice is posted is situated within Section 18, T. 6 North, R. 19 West, G.&S.R.M., and this claim encompasses portions of the quarter section, subdivision(s), Section(s), Township and Range as follows:

SW 1/4, SECTION 18, T6N, R19W, G & S.R.M.

The locality of this claim with reference to some natural object or permanent monument and additional information (if any) concerning its locality are as follows:

beginning at the Northwest corner of Section 13, T. 6 North R. 20 West, G.&S.R.M., thence SOUTH 3000 feet, and EAST 7200 feet to Corner No. 1;
thence EAST 300 feet to the NORTH End Center;
thence EAST 300 feet to Corner No. 2;
thence SOUTH 1500 feet to Corner No. 3;
thence WEST 300 feet to the SOUTH End Center;
thence WEST 300 feet to Corner No. 4;
thence NORTH 1500 feet to Corner No. 1.

This Certificate is prepared, posted, and recorded as an amendment of the original location for the purposes of appropriating under the Mining Law of 1872, as amended, and the laws of the State of Arizona all ground within the boundaries herein defined, and for the purpose of correcting any error, irregularity, omission, incompleteness or defect, if any, which may have existed or may exist in the original location or record thereof, and is made without waiver, abandonment or release of any rights acquired or held under or by virtue of said original location and to secure all the benefits of the mining law. In the event said original location is found to be void, or ineffective for any reason, then this location shall be an original location and this certificate an original certificate.

DATED AND POSTED on the ground the 4th day of April, 1986.

RECEIVED

B.L.M. AZ STATE OFFICE

JUN 13 1986

1:45 A.M.
PHOENIX, ARIZONA

Locator(s) Cyprus Mines Corporation

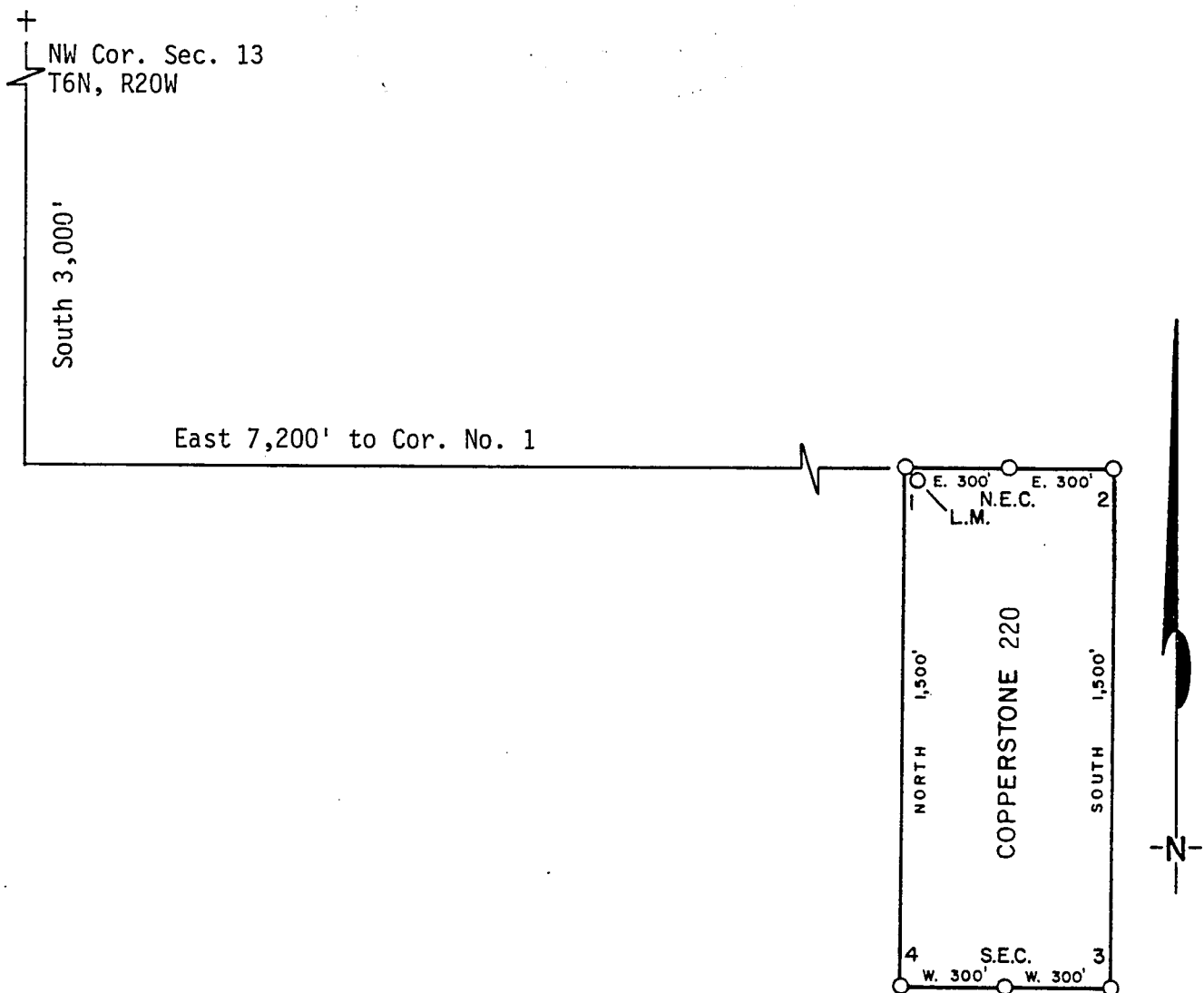
P. O. Box 3299

Englewood, Colorado 80155

By [Signature], Agent

PLAT OF LODE CLAIM

(To be Attached to Recorded Copy of Amended and Additional
Certificate of Location Pursuant to A. R. S. & 27-203)



1. Name of Claim Copperstone 220
2. Type of Claim Lode
3. The Claim is located in Sections 18, Township 6N, Range 19W, G. & S. R. M.
4. Scale: 1" = 500'
5. The Claim is situated in La Paz, County, Arizona.
6. Type of corner and location monuments used: 4" diameter P.V.C.

Instructions for Completion:

(i) If land is surveyed, a corner of the claim must be tied by a course and distance to a monument of the Public Land Survey; if the land is unsurveyed, a corner must be tied by course and distance to an established survey monument of a United States Government Agency or a United States Mineral Monument; if no such monuments are available, one corner of the claim must be tied by course and distance to some prominent natural object or other permanent monument as shown on Plat.


(ii) North arrow must be shown on Plat.

(iii) Bearing and distances between corners must be shown on Plat.

RECEIVED
B.L.M. AZ STATE OFFICE

JUN 13 1986

7:45 A.M.
PHOENIX, ARIZONA



OFF 2454

RECORDED IN OFFICIAL RECORDS
OF LA PAZ COUNTY, ARIZONA

MAY 12 11 39 AM '86

Lois K. Hesse, COUNTY RECORDER

FEE 5 - PGS 3-3

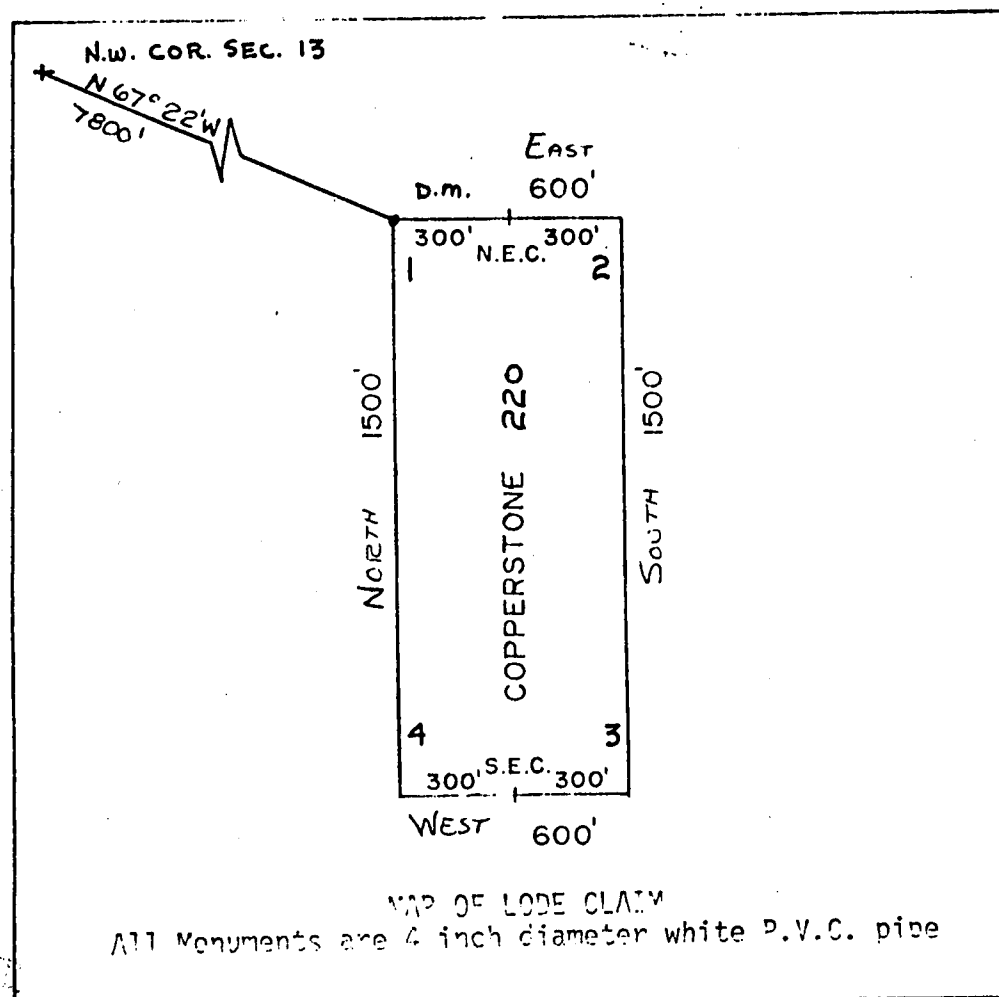
INDEXED
MICROFILMED

KNOW ALL MEN BY THESE PRESENTS that Brad Wellington, as Agent for Amoco Minerals Company has located the Copperstone 220 Lode Mining Claim, and by this certificate, and by right of discovery and location, claim 1500 feet, linear and horizontal measurement along the vein thereof, with all its dips, angles and variations as allowed by law, 600 feet on said vein running EAST from the discovery notice and 1500 feet running SOUTH from the discovery notice, and all veins, lodes, ledges, deposits and surface ground within the lines of said claim, situated in the Plamosa Mining District, County of Yuma and State of Arizona, located in the SW 1/4, SEC. 18

T 6N., R 19 W., G&S R.M., and described by the metes and bounds as follows, to-wit:

Beginning at Corner No. 1; Whence the N.W. Corner of Section 13, T6N., R 20W., bears N 67° 22' W, 7800 feet;

Thence, EAST	300 feet to the NORTH End Center;
Thence, EAST	300 feet to Corner 2;
Thence, SOUTH	1500 feet to Corner 3;
Thence, WEST	300 feet to the SOUTH End Center;
Thence, WEST	300 feet to Corner 4;
Thence, NORTH	1500 feet to Corner 1, the point of beginning.



A MC 164476

RECEIVED
B.L.M. AZ STATE OFFICE

APR 26 1982

07:35 A.M.
PHOENIX, ARIZONA

Said lode was located on February 26, 1982

Dated: March 10, 1982

Brad Wellington
Agent
Amoco Minerals Company
7000 S. Yosemite
Englewood, CO 80155

INDEXED

State of Arizona
County of Yuma

07682

I hereby certify that the within instrument
was filed and recorded at the request of

Amco Mining Co
1982 APR 13 PM 2 47

Docket *1276*
Page *468-468*


Witness my hand and official seal the day
and year aforesaid.

GLENYS E. SCHMITT

County Recorder

D. L. Schmitt
Deputy Recorder

MICROFILMED



1276

ARIZONA

AMENDED AND ADDITIONAL CERTIFICATE OF LOCATION OF LODE MINING CLAIM

THIS IS TO CERTIFY THAT Cyprus Mines Corporation, a corporation, owner of the Copperstone 221 Lode Mining Claim originally located on FEBRUARY 26, 1982 and recorded in Book 1276, Page(s) 470 of La Paz County, Arizona, hereby amends, locates, and claims in compliance with all federal, state and local laws and customs applicable thereto the following described valuable lode or vein mineral deposit:

The name of this claim is the Copperstone 221 Lode Mining Claim.

This claim is 1500 feet in length and 600 feet in width. The general course of this claim is NORTH-SOUTH and it is situated in the Plomosa Mining District, La Paz County, Arizona. The monument at which this location notice is posted lies within the boundaries of the claim within approximately 25 feet of Corner No. 1. This claim runs from the location monument on which this notice is posted 1495 feet in a SOUTHERLY direction to the SOUTH end line and 5 feet in a NORTHERLY direction to the NORTH end line and is also marked by six monuments, one at each corner and one at the center of each end line of the claim, making the claim in the form of a parallelogram. The location monument at which this notice is posted is situated within Section 18, T. 6 North, R. 19 West, G.&S.R.M., and this claim encompasses portions of the quarter section, subdivision(s), Section(s), Township and Range as follows:

SW 1/4 AND SE 1/4, SECTION 18, T6N, R19W, G + S.R.M.

The locality of this claim with reference to some natural object or permanent monument and additional information (if any) concerning its locality are as follows:

beginning at the Northwest corner of Section 13, T. 6 North R. 20 West, G.&S.R.M., thence SOUTH 3000 feet, and EAST 8400 feet to Corner No. 1; thence WEST 300 feet to the NORTH End Center; thence WEST 300 feet to Corner No. 2; thence SOUTH 1500 feet to Corner No. 3; thence EAST 300 feet to the SOUTH End Center; thence EAST 300 feet to Corner No. 4; thence NORTH 1500 feet to Corner No. 1.

This Certificate is prepared, posted, and recorded as an amendment of the original location for the purposes of appropriating under the Mining Law of 1872, as amended, and the laws of the State of Arizona all ground within the boundaries herein defined, and for the purpose of correcting any error, irregularity, omission, incompleteness or defect, if any, which may have existed or may exist in the original location or record thereof, and is made without waiver, abandonment or release of any rights acquired or held under or by virtue of said original location and to secure all the benefits of the mining law. In the event said original location is found to be void, or ineffective for any reason, then this location shall be an original location and this certificate an original certificate.

DATED AND POSTED on the ground the 4th day of April, 1986.

RECEIVED

B.L.M. AZ STATE OFFICE

Locator(s) Cyprus Mines Corporation

JUN 13 1986

P. O. Box 3299

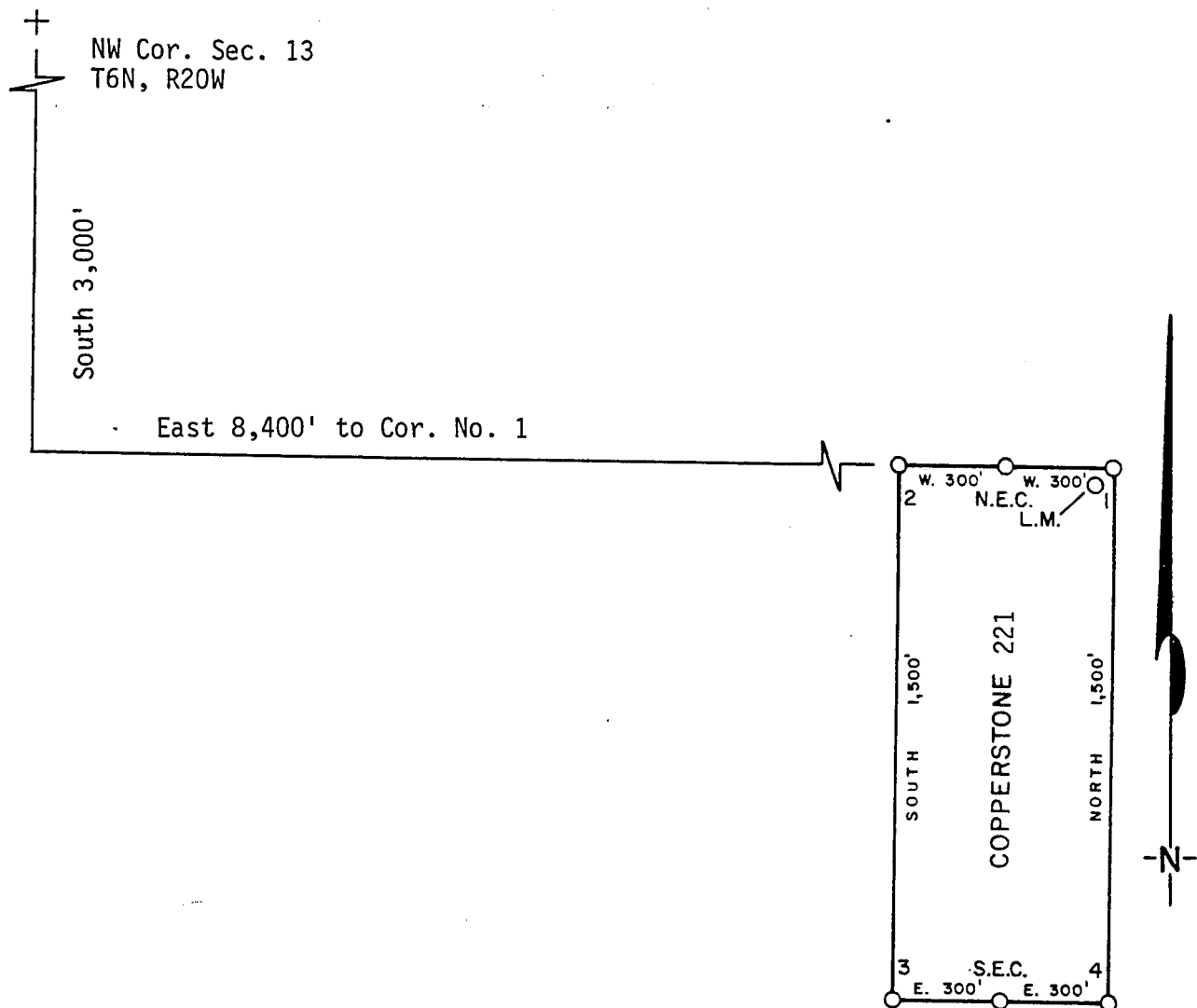
Englewood, Colorado 80155

1:45 A.M.
PHOENIX, ARIZONA

By [Signature], Agent

PLAT OF LOBE CLAIM

(To be Attached to Recorded Copy of Amended and Additional
Certificate of Location Pursuant to A. R. S. & 27-203)



1. Name of Claim Copperstone 221
2. Type of Claim Lode
3. The Claim is located in Sections 18, Township 6N, Range 19W, G. & S. R. M.
4. Scale: 1" = 500'
5. The Claim is situated in La Paz, County, Arizona.
6. Type of corner and location monuments used: 4" diameter P.V.C.

Instructions for Completion:

- (i) If land is surveyed, a corner of the claim must be tied by a course and distance to a monument of the Public Land Survey; if the land is unsurveyed, a corner must be tied by course and distance to an established survey monument of a United States Government Agency or a United States Mineral Monument; if no such monuments are available, one corner of the claim must be tied by course and distance to some prominent natural object or other permanent monument as shown on Plat.


RECEIVED
B.L.M. AZ STATE OFFICE

JUN 13 1986

7:45 PM
PHOENIX, AZ

- (ii) North arrow must be shown on Plat.
(iii) Bearing and distances between corners must be shown on Plat.

86- 2455



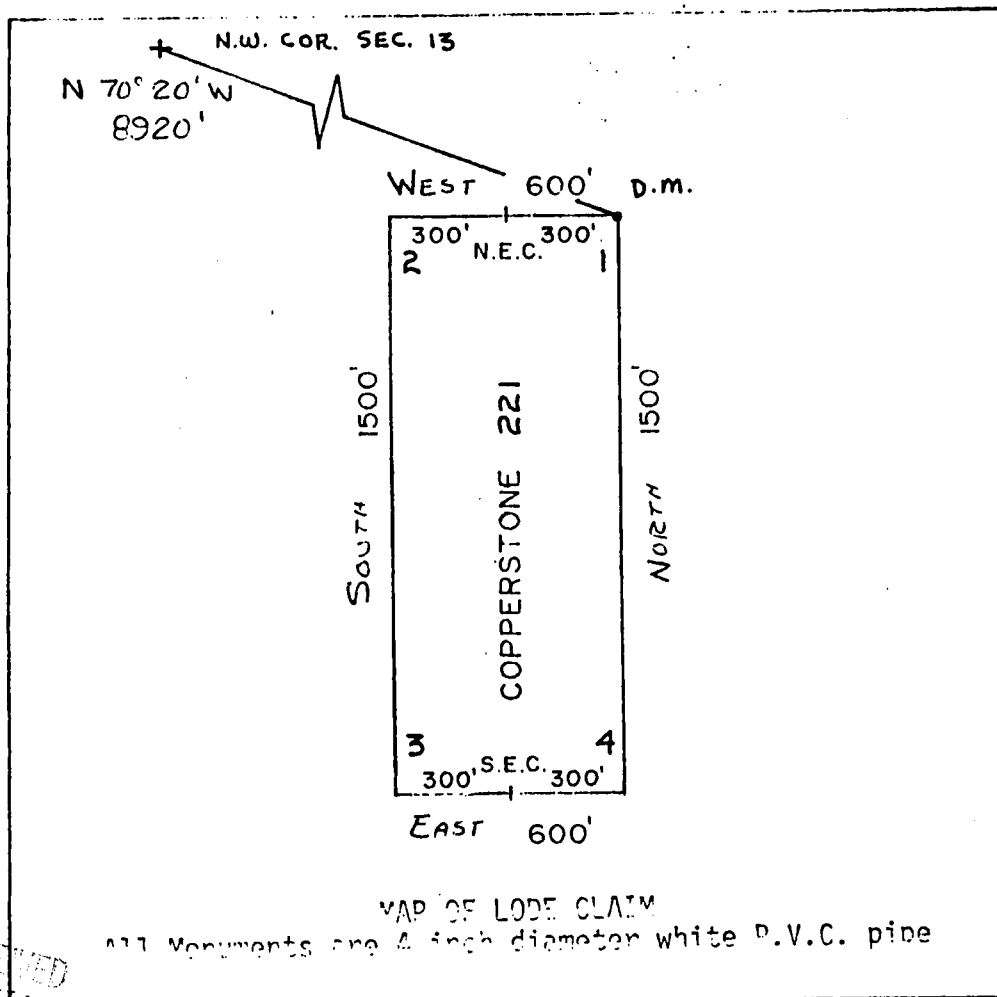
RECORDED IN OFFICIAL RECORDS OF LA PAZ COUNTY, ARIZONA	
MAY 12 11 39 AM '86	
Lois K. Hesse, COUNTY RECORDER	
FEE	PGS
5-	3-3

INDEXED
MICROFILMED

KNOW ALL MEN BY THESE PRESENTS that Brad Wellington, as Agent for Amoco Minerals Company has located the Copperstone 221 Lode Mining Claim, and by this certificate, and by right of discovery and location, claim 1500 feet, linear and horizontal measurement along the vein thereof, with all its dips, angles and variations as allowed by law, 600 feet on said vein running WEST from the discovery notice and 1500 feet running SOUTH from the discovery notice, and all veins, lodes, ledges, deposits and surface ground within the lines of said claim, situated in the Plamosa Mining District, County of Yuma and State of Arizona, located in the SW - SE 1/4, SEC. 18,

T 6N., R 19 W., G&S R.M., and described by the metes and bounds as follows, to-wit:

Beginning at Corner No. 1; Whence the N.W. corner of Section 13; T6N., R 20W., bears N 70° 20' W 8920 feet;
 Thence, WEST 300 feet to the NORTH End Center;
 Thence, WEST 300 feet to Corner 2;
 Thence, SOUTH 1500 feet to Corner 3;
 Thence, EAST 300 feet to the SOUTH End Center;
 Thence, EAST 300 feet to Corner 4;
 Thence, NORTH 1500 feet to Corner 1, the point of beginning.



A MC 164477

RECEIVED
 B.L.M. AZ STATE OFFICE
 APR 26 1982
 9:45 A.M.
 PHOENIX, ARIZONA

Said lode was located on February 26, 1982
 Dated: March 10, 1982

Brad Wellington
 Agent
 Amoco Minerals Company
 7000 S. Yosemite
 Englewood, CO 80155

INDEXED

State of Arizona
County of Yuma

07683

I hereby certify that the within instrument
was filed and recorded at the request of

Arac Minerals Co.

1982 APR 13 PM 2 47

Docket 1276

Page 476-477


Witness my hand and official seal the day
and year aforsaid.

GLENYS E. SCHMITT

D. Watson County Recorder

Deputy Recorder

MICROFILMED



ARIZONA

AMENDED AND ADDITIONAL CERTIFICATE OF LOCATION OF LOBE MINING CLAIM

THIS IS TO CERTIFY THAT Cyprus Mines Corporation, a corporation, owner of the Copperstone 222 Lode Mining Claim originally located on FEB. 26, 1982 and recorded in Book 1276, Page(s) 472 of La Paz County, Arizona, hereby amends, locates, and claims in compliance with all federal, state and local laws and customs applicable thereto the following described valuable lode or vein mineral deposit:

The name of this claim is the Copperstone 222 Lode Mining Claim.

This claim is 1500 feet in length and 600 feet in width. The general course of this claim is NORTH-SOUTH and it is situated in the Plomosa Mining District, La Paz County, Arizona. The monument at which this location notice is posted lies within the boundaries of the claim within approximately 25 feet of Corner No. 1. This claim runs from the location monument on which this notice is posted 1495 feet in a NORTHERLY direction to the NORTH end line and 5 feet in a SOUTHERLY direction to the SOUTH end line and is also marked by six monuments, one at each corner and one at the center of each end line of the claim, making the claim in the form of a parallelogram. The location monument at which this notice is posted is situated within Section 19, T. 6 North, R. 19 West, G.&S.R.M., and this claim encompasses portions of the quarter section, subdivision(s), Section(s), Township and Range as follows:

SW 1/4 AND SE 1/4 SECTION 18, T. 6 N., R. 19 W., G. & S. R. M.

NW 1/4 AND NE 1/4 SECTION 19, T. 6 N., R. 19 W., G. & S. R. M.

The locality of this claim with reference to some natural object or permanent monument and additional information (if any) concerning its locality are as follows:

beginning at the Northwest corner of Section 13, T. 6 North R. 20 West, G.&S.R.M., thence SOUTH 6000 feet, and EAST 8400 feet to Corner No. 1; thence WEST 300 feet to the SOUTH End Center; thence WEST 300 feet to Corner No. 2; thence NORTH 1500 feet to Corner No. 3; thence EAST 300 feet to the NORTH End Center; thence EAST 300 feet to Corner No. 4; thence SOUTH 1500 feet to Corner No. 1.

This Certificate is prepared, posted, and recorded as an amendment of the original location for the purposes of appropriating under the Mining Law of 1872, as amended, and the laws of the State of Arizona all ground within the boundaries herein defined, and for the purpose of correcting any error, irregularity, omission, incompleteness or defect, if any, which may have existed or may exist in the original location or record thereof, and is made without waiver, abandonment or release of any rights acquired or held under or by virtue of said original location and to secure all the benefits of the mining law. In the event said original location is found to be void, or ineffective for any reason, then this location shall be an original location and this certificate an original certificate.

DATED AND POSTED on the ground the 4th day of April, 1986.

RECEIVED
B.L.M. AZ STATE OFFICE

JUN 13 1986

7:45 A.M.

PHOENIX, ARIZONA

Locator(s) Cyprus Mines Corporation

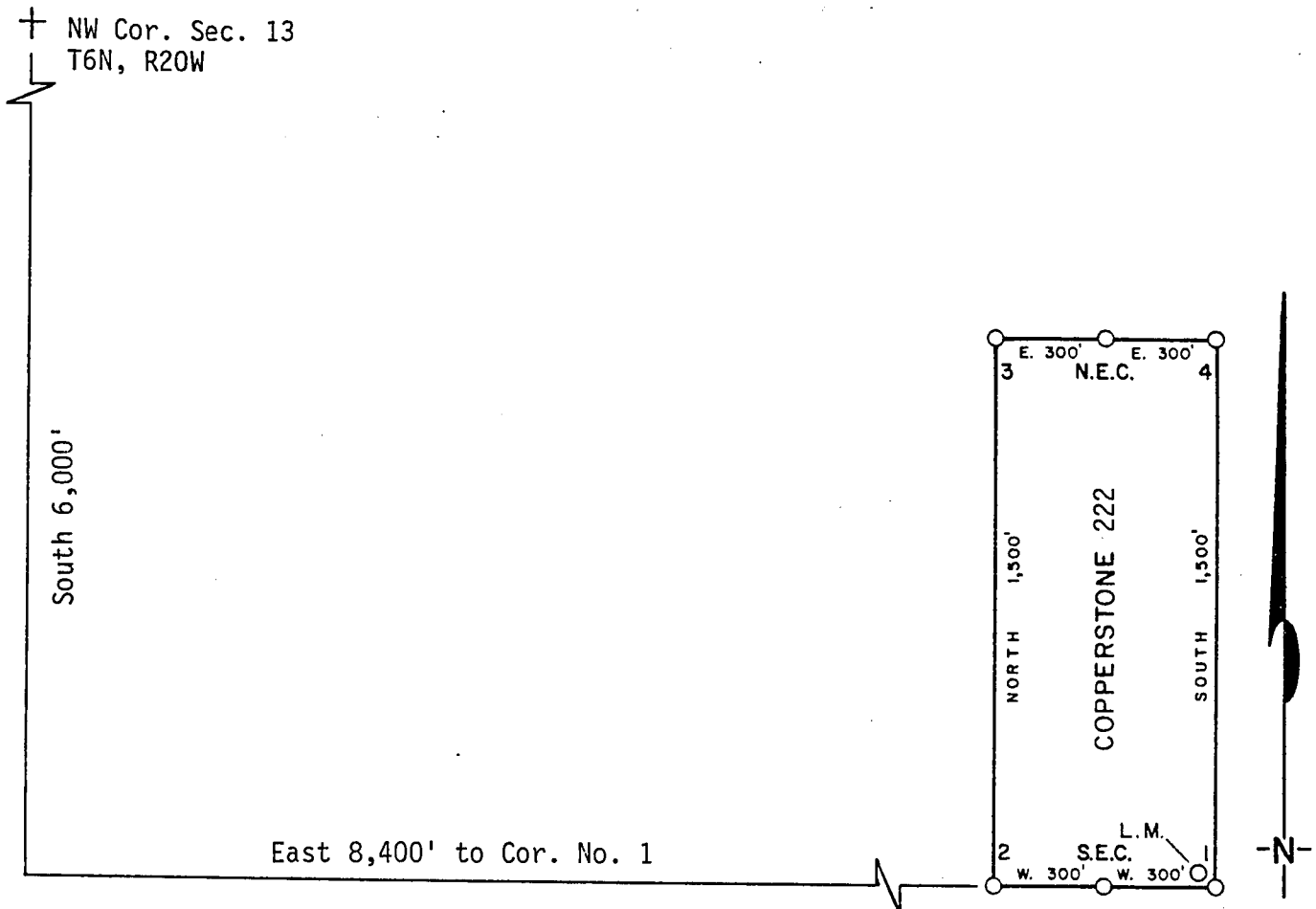
P. O. Box 3299

Englewood, Colorado 80155

By [Signature], Agent

PLAT OF LODE CLAIM

(To be Attached to Recorded Copy of Amended and Additional
Certificate of Location Pursuant to A. R. S. & 27-203)




1. Name of Claim Copperstone 222
2. Type of Claim Lode
3. The Claim is located in Sections 18, 19, Township 6N, Range 19W, G. & S. R. M.
4. Scale: 1" = 500'
5. The Claim is situated in La Paz, County, Arizona.
6. Type of corner and location monuments used: 4" diameter P.V.C.

Instructions for Completion:

- RECEIVED
B.L.M. AZ STATE OFFICE
JUN 13 1986
7:40 A.
PHOENIX, ARIZ.
- (i) If land is surveyed, a corner of the claim must be tied by a course and distance to a monument of the Public Land Survey; if the land is unsurveyed, a corner must be tied by course and distance to an established survey monument of a United States Government Agency or a United States Mineral Monument; if no such monuments are available, one corner of the claim must be tied by course and distance to some prominent natural object or other permanent monument as shown on Plat.
 - (ii) North arrow must be shown on Plat.
 - (iii) Bearing and distances between corners must be shown on Plat.

1 867 2456



RECORDED IN OFFICIAL RECORDS OF LA PAZ COUNTY, ARIZONA	
MAY 12 11 39 AM '86	
Lois K. Hesse, COUNTY RECORDER	
FEE	PGS
5-	3-3

INDEXED

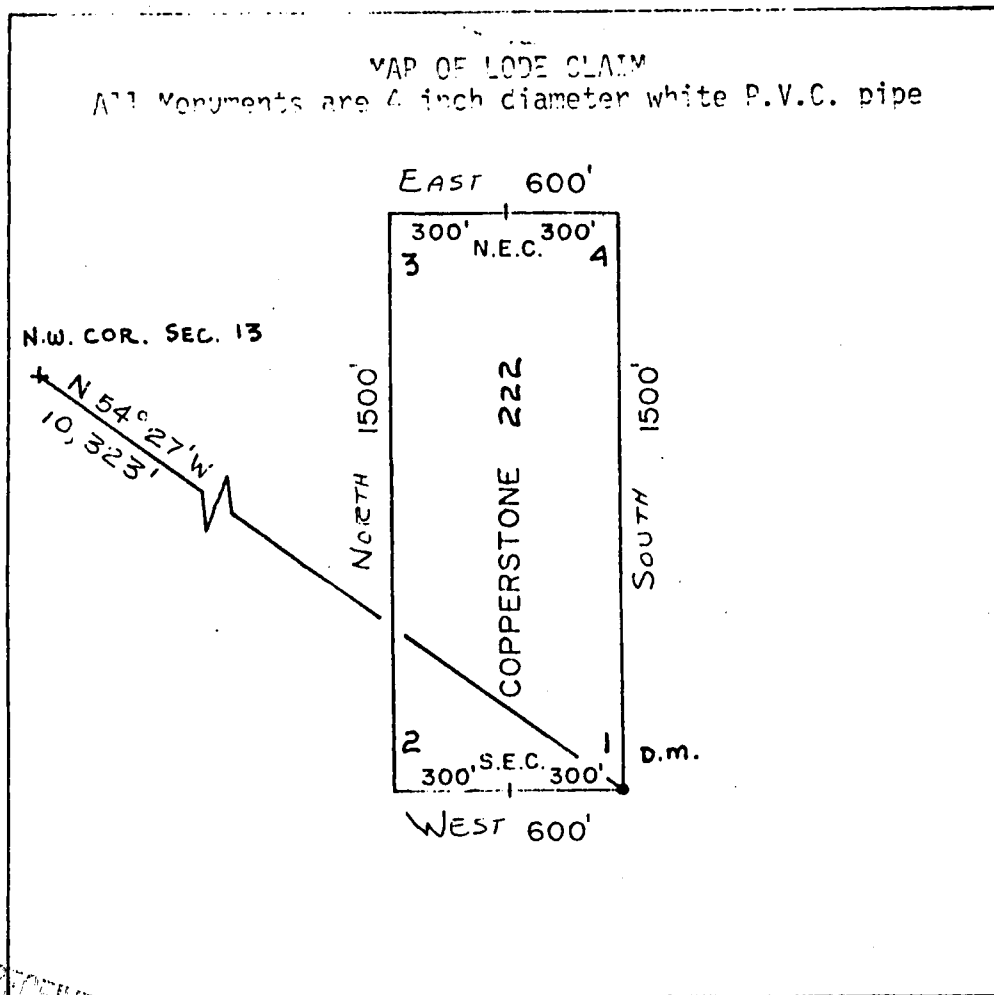
MICROFILMED

KNOW ALL MEN BY THESE PRESENTS that Brad Wellington, as Agent for Amoco Minerals Company

has located the Copperstone 222 lode Mining Claim, and by this certificate, and by right of discovery and location, claim 1500 feet, linear and horizontal measurement along the vein thereof, with all its dips, angles and variations as allowed by law, 600 feet on said vein running WEST from the discovery notice and 1500 feet running NORTH from the discovery notice, and all veins, lodes, ledges, deposits and surface ground within the lines of said claim, situated in the Plamosa Mining District, County of Yuma and State of Arizona, located in the SW 1/4, SEC. 18 + NW 1/4 NE 1/4 SEC. 19,

T 6N., R 19 W., G&S R.M., and described by the metes and bounds as follows, to-wit:

Beginning at Corner No. 1; Whence the N.W. Corner of Section 13, T6N., R 20W., bears N 54° 27' W, 10,323 feet;
 Thence, WEST 300 feet to the SOUTH End Center;
 Thence, WEST 300 feet to Corner 2;
 Thence, NORTH 1500 feet to Corner 3;
 Thence, EAST 300 feet to the NORTH End Center;
 Thence, EAST 300 feet to Corner 4;
 Thence, SOUTH 1500 feet to Corner 1, the point of beginning.



RECEIVED
 B.L.M. AZ STATE OFFICE
 APR 26 1982
 07:55 AM
 PHOENIX, ARIZONA

Said lode was located on February 26, 1982
 Dated: March 10, 1982

Brad Wellington
 Agent
 Amoco Minerals Company
 7000 S. Yosemite
 Englewood, CO 80155

A MC 164478

INDEXED

State of Arizona ss **07684**
County of Yuma

I hereby certify that the within instrument
was filed and recorded at the request of

Amesbury Minerals Co.
1982 APR 13 PM 2 47

Docket 1276
Page 472-473

Witness my hand and official seal the day
and year aforesaid.


GLENYS E. SCHMITT

County Recorder

D. Leaton

Deputy Recorder

MICROFILMED



86- 2457

B.L.M.—rial No.: A MC 164479

ARIZONA

AMENDED AND ADDITIONAL CERTIFICATE OF LOCATION OF LODE MINING CLAIM

THIS IS TO CERTIFY THAT Cyprus Mines Corporation, a corporation, owner of the Copperstone 223 Lode Mining Claim originally located on FEB. 26, 1982 and recorded in Book 1276, Page(s) 474 of La Paz County, Arizona, hereby amends, locates, and claims in compliance with all federal, state and local laws and customs applicable thereto the following described valuable lode or vein mineral deposit:

The name of this claim is the Copperstone 223 Lode Mining Claim.

This claim is 1500 feet in length and 600 feet in width. The general course of this claim is NORTH-SOUTH and it is situated in the Plomosa Mining District, La Paz County, Arizona. The monument at which this location notice is posted lies within the boundaries of the claim within approximately 25 feet of Corner No. 1. This claim runs from the location monument on which this notice is posted 1495 feet in a NORTHERLY direction to the NORTH end line and 5 feet in a SOUTHERLY direction to the SOUTH end line and is also marked by six monuments, one at each corner and one at the center of each end line of the claim, making the claim in the form of a parallelogram. The location monument at which this notice is posted is situated within Section 19, T. 6 North, R. 19 West, G.&S.R.M., and this claim encompasses portions of the quarter section, subdivision(s), Section(s), Township and Range as follows:

SW 1/4 SECTION 18, T6N, R19W G & S.R.M.

NW 1/4 SECTION 19, T6N, R19W G & S.R.M.

The locality of this claim with reference to some natural object or permanent monument and additional information (if any) concerning its locality are as follows:

beginning at the Northwest corner of Section 13, T. 6 North R. 20 West, G.&S.R.M., thence SOUTH 6000 feet, and EAST 7200 feet to Corner No. 1;
thence EAST 300 feet to the SOUTH End Center;
thence EAST 300 feet to Corner No. 2;
thence NORTH 1500 feet to Corner No. 3;
thence WEST 300 feet to the NORTH End Center;
thence WEST 300 feet to Corner No. 4;
thence SOUTH 1500 feet to Corner No. 1.

This Certificate is prepared, posted, and recorded as an amendment of the original location for the purposes of appropriating under the Mining Law of 1872, as amended, and the laws of the State of Arizona all ground within the boundaries herein defined, and for the purpose of correcting any error, irregularity, omission, incompleteness or defect, if any, which may have existed or may exist in the original location or record thereof, and is made without waiver, abandonment or release of any rights acquired or held under or by virtue of said original location and to secure all the benefits of the mining law. In the event said original location is found to be void, or ineffective for any reason, then this location shall be an original location and this certificate an original certificate.

DATED AND POSTED on the ground the 4th day of April, 1986.

RECEIVED

B.L.M. AZ STATE OFFICE

JUN 13 1986

7:45 A.M.
PHOENIX, ARIZONA

Locator(s) Cyprus Mines Corporation

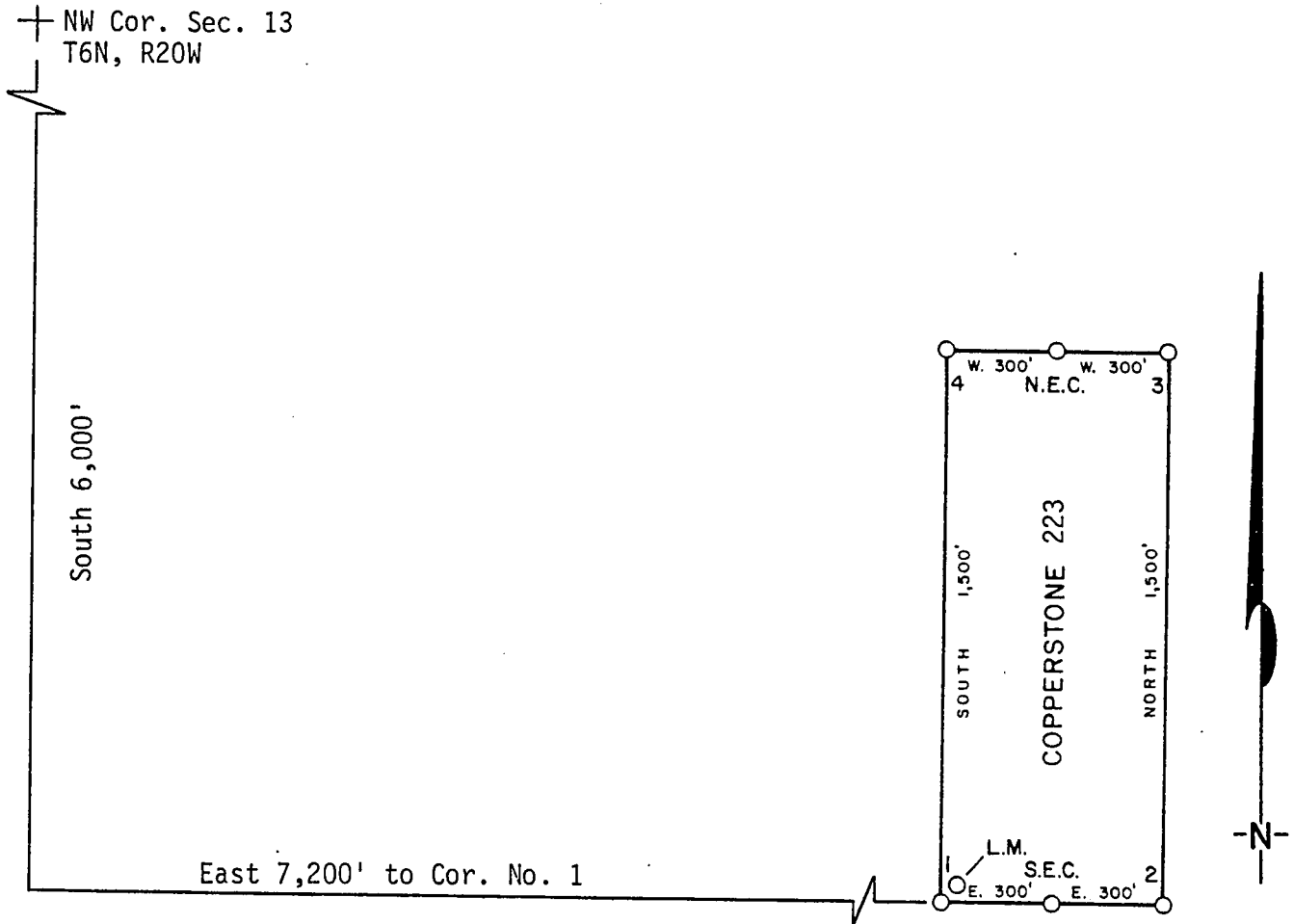
P. O. Box 3299

Englewood, Colorado 80155

By [Signature], Agent

PLAT OF LODE CLAIM

(To be Attached to Recorded Copy of Amended and Additional
Certificate of Location Pursuant to A. R. S. & 27-203)



1. Name of Claim Copperstone 223
2. Type of Claim Lode
3. The Claim is located in Sections 18, 19, Township 6N, Range 19W, G. & S. R. M.
4. Scale: 1" = 500'
5. The Claim is situated in La Paz, County, Arizona.
6. Type of corner and location monuments used: 4" diameter P.V.C.

Instructions for Completion:

RECEIVED
B.L.M. AZ STATE OFFICE

JUN 13 1986

PHOENIX, AR.

- (i) If land is surveyed, a corner of the claim must be tied by a course and distance to a monument of the Public Land Survey; if the land is unsurveyed, a corner must be tied by course and distance to an established survey monument of a United States Government Agency or a United States Mineral Monument; if no such monuments are available, one corner of the claim must be tied by course and distance to some prominent natural object or other permanent monument as shown on Plat.
- (ii) North arrow must be shown on Plat.
- (iii) Bearing and distances between corners must be shown on Plat.

~~86~~ 2457



RE	ED IN OFFICIAL RECORDS OF LA PAZ COUNTY, ARIZONA	
MAY 12 11 39 AM '86		
Lois K. Hesse, COUNTY RECORDER		
FEE	5-	PGS 3-3

INDEXED
MICROFILMED

KNOW ALL MEN BY THESE PRESENTS that Brad Wellington, as Agent for Amoco Minerals Company

has located the Copperstone 223 Lode Mining Claim, and by this certificate, and by right of discovery and location, claim 1500 feet, linear and horizontal measurement along the vein thereof, with all its dips, angles and variations as allowed by law, 600 feet on said vein running EAST from the discovery notice and 1500 feet running NORTH from the discovery notice, and all veins, lodes, ledges, deposits and surface ground within the lines of said claim, situated in the Plamosa Mining District, County of Yuma and State of Arizona, located in the SW 1/4, SEC. 18 & NW 1/4, SEC. 19,

T 6N., R 19 W., G&S P.M., and described by the metes and bounds as follows, to-wit:

Beginning at Corner No. 1; Whence the N.W. Corner of Section 13, T6N., R 20W., bears

N 50° 11' W, 9372 feet;

Thence, EAST 300 feet to the SOUTH End Center;

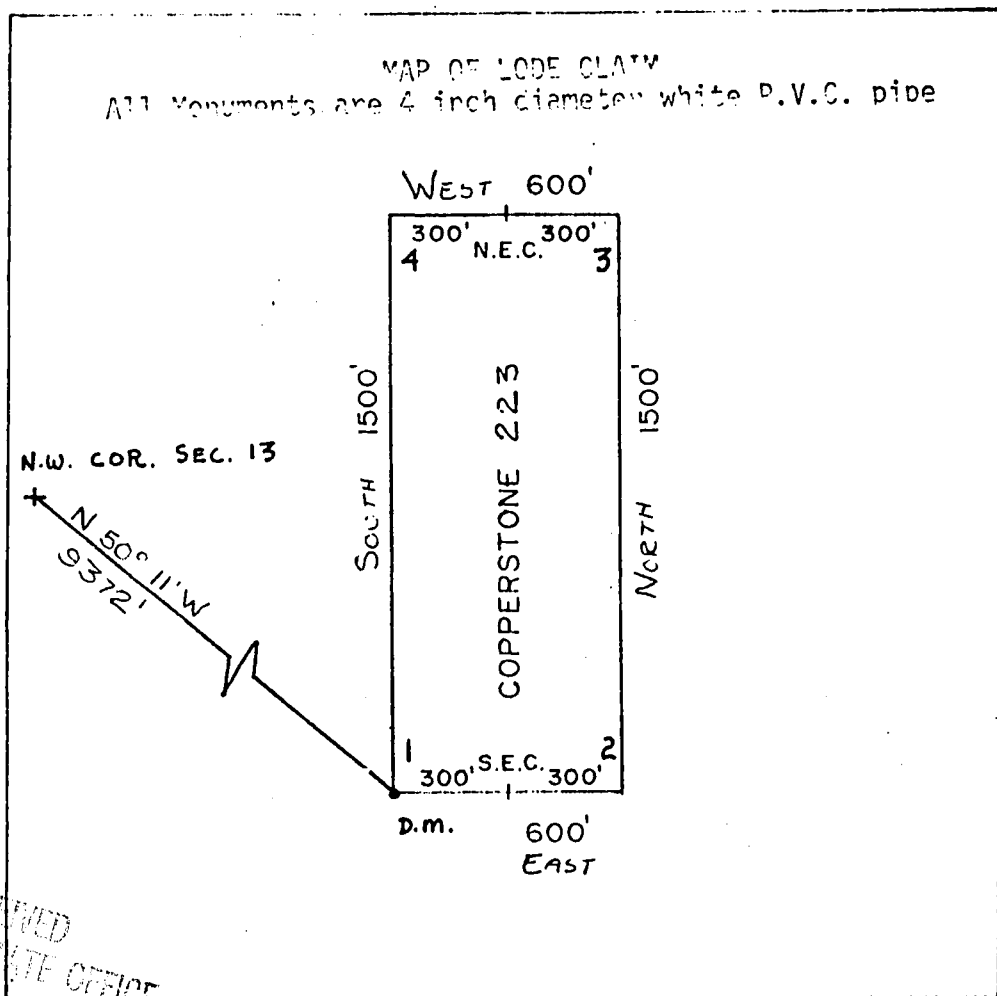
Thence, EAST 300 feet to Corner 2;

Thence, NORTH 1500 feet to Corner 3;

Thence, WEST 300 feet to the NORTH End Center;

Thence, WEST 300 feet to Corner 4;

Thence, SOUTH 1500 feet to Corner 1, the point of beginning.



RECEIVED
B.L.M. AZ STATE OFFICE

APR 26 1982

6:05 A.M.
PHOENIX, ARIZONA

Said lode was located on February 26, 1982

Dated: March 10, 1982

Brad Wellington Agent
Amoco Minerals Company
7000 S. Yosemite
Englewood, CO 80155

A MC 164479

INDEXED

State of Arizona
County of Yuma

07685

I hereby certify that the within instrument
was filed and recorded at the request of

Samuel M. Mendenhall

1982 APR 13 PM 2 47

Docket 1276

Page 474-475

Witness my hand and official seal the day
and year aforesaid.


GLENYS E. SCHMITT

County Recorder

D. Watson

Deputy Recorder

MICROFILMED



ARIZONA

AMENDED AND ADDITIONAL CERTIFICATE OF LOCATION OF LOBE MINING CLAIM

THIS IS TO CERTIFY THAT Cyprus Mines Corporation, a corporation, owner of the Copperstone 224 Lode Mining Claim originally located on FEB. 26, 1982 and recorded in Book 1276, Page(s) 476 of La Paz County, Arizona, hereby amends, locates, and claims in compliance with all federal, state and local laws and customs applicable thereto the following described valuable lode or vein mineral deposit:

The name of this claim is the Copperstone 224 Lode Mining Claim.

This claim is 1500 feet in length and 600 feet in width. The general course of this claim is NORTH-SOUTH and it is situated in the Plomosa Mining District, La Paz County, Arizona. The monument at which this location notice is posted lies within the boundaries of the claim within approximately 25 feet of Corner No. 1. This claim runs from the location monument on which this notice is posted 1495 feet in a NORTHERLY direction to the NORTH end line and 5 feet in a SOUTHERLY direction to the SOUTH end line and is also marked by six monuments, one at each corner and one at the center of each end line of the claim, making the claim in the form of a parallelogram. The location monument at which this notice is posted is situated within Section 19, T. 6 North, R. 19 West, G.&S.R.M., and this claim encompasses portions of the quarter section, subdivision(s), Section(s), Township and Range as follows:

NW 1/4 Section 19 T6N, R19W G & SRM

SW 1/4 Section 18, T6N, R19W G & SRM

The locality of this claim with reference to some natural object or permanent monument and additional information (if any) concerning its locality are as follows:

beginning at the Northwest corner of Section 13, T. 6 North R. 20 West, G.&S.R.M., thence SOUTH 6000 feet, and EAST 7200 feet to Corner No. 1; thence WEST 300 feet to the SOUTH End Center; thence WEST 300 feet to Corner No. 2; thence NORTH 1500 feet to Corner No. 3; thence EAST 300 feet to the NORTH End Center; thence EAST 300 feet to Corner No. 4; thence SOUTH 1500 feet to Corner No. 1.

This Certificate is prepared, posted, and recorded as an amendment of the original location for the purposes of appropriating under the Mining Law of 1872, as amended, and the laws of the State of Arizona all ground within the boundaries herein defined, and for the purpose of correcting any error, irregularity, omission, incompleteness or defect, if any, which may have existed or may exist in the original location or record thereof, and is made without waiver, abandonment or release of any rights acquired or held under or by virtue of said original location and to secure all the benefits of the mining law. In the event said original location is found to be void, or ineffective for any reason, then this location shall be an original location and this certificate an original certificate.

DATED AND POSTED on the ground the 4th day of April, 1986.

RECEIVED

B.L.M. AZ STATE OFFICE

JUN 13 1986

7:45 A.M.
PHOENIX, ARIZONA

Locator(s) Cyprus Mines Corporation

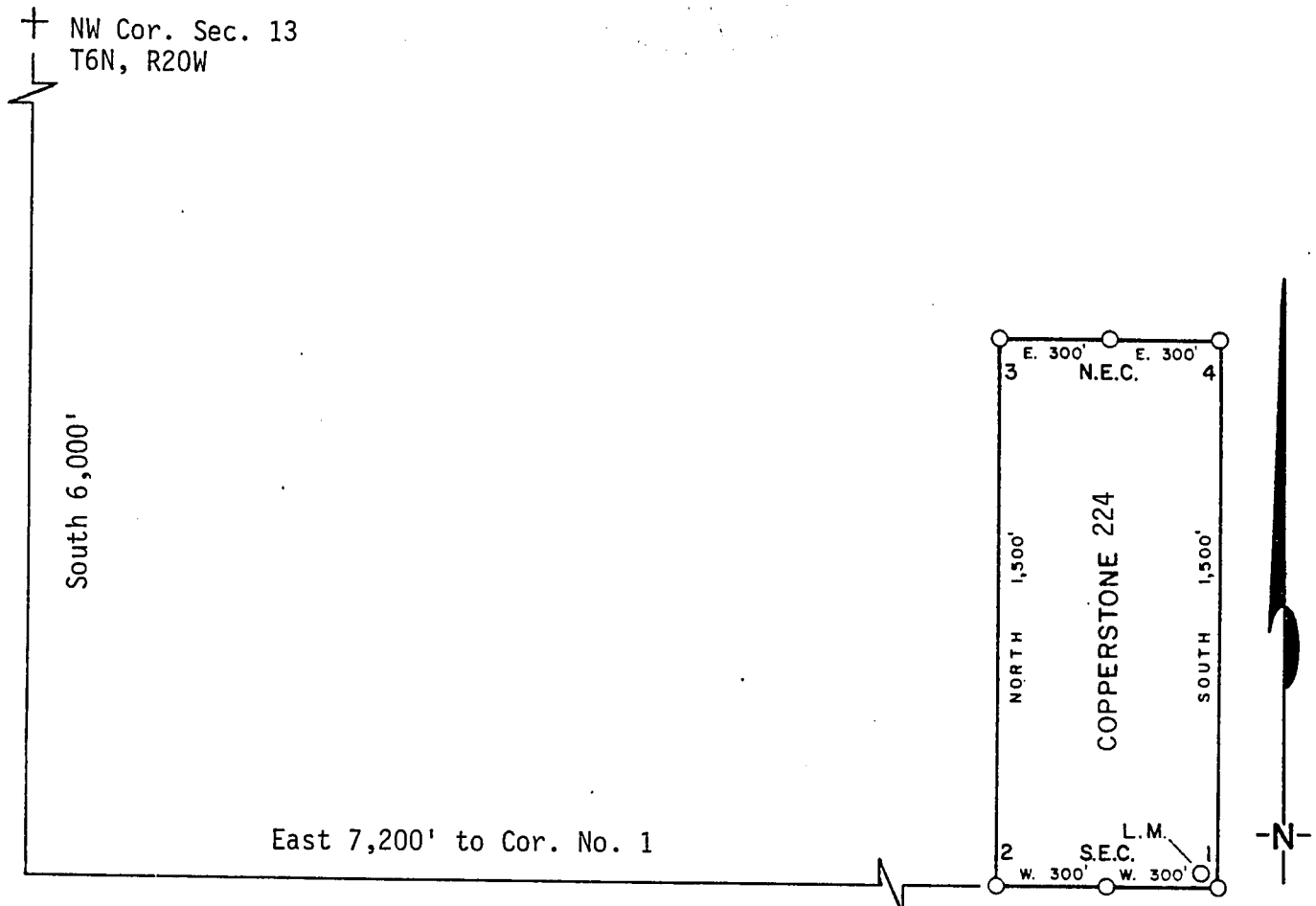
P. O. Box 3299

Englewood, Colorado 80155

By Hans B. B., Agent

PLAT OF LODE CLAIM

(To be Attached to Recorded Copy of Amended and Additional
Certificate of Location Pursuant to A. R. S. & 27-203)



1. Name of Claim Copperstone 224
2. Type of Claim Lode
3. The Claim is located in Sections 18, 19, Township 6N, Range 19W, G. & S. R. M.
4. Scale: 1" = 500'
5. The Claim is situated in La Paz, County, Arizona.
6. Type of corner and location monuments used: 4" diameter P.V.C.

Instructions for Completion:


RECEIVED
B.L.M. AZ STATE OFFICE

JUN 13 1986

7:45
PHOENIX, AZ

- (i) If land is surveyed, a corner of the claim must be tied by a course and distance to a monument of the Public Land Survey; if the land is unsurveyed, a corner must be tied by course and distance to an established survey monument of a United States Government Agency or a United States Mineral Monument; if no such monuments are available, one corner of the claim must be tied by course and distance to some prominent natural object or other permanent monument as shown on Plat.
- (ii) North arrow must be shown on Plat.
- (iii) Bearing and distances between corners must be shown on Plat.

86- 2458



RECORDED IN OFFICIAL RECORDS
OF LA PAZ COUNTY, ARIZONA

MAY 12 11 39 AM '86

Lois K. Hesse, COUNTY RECORDER

FEE 5 - PGS 3-3

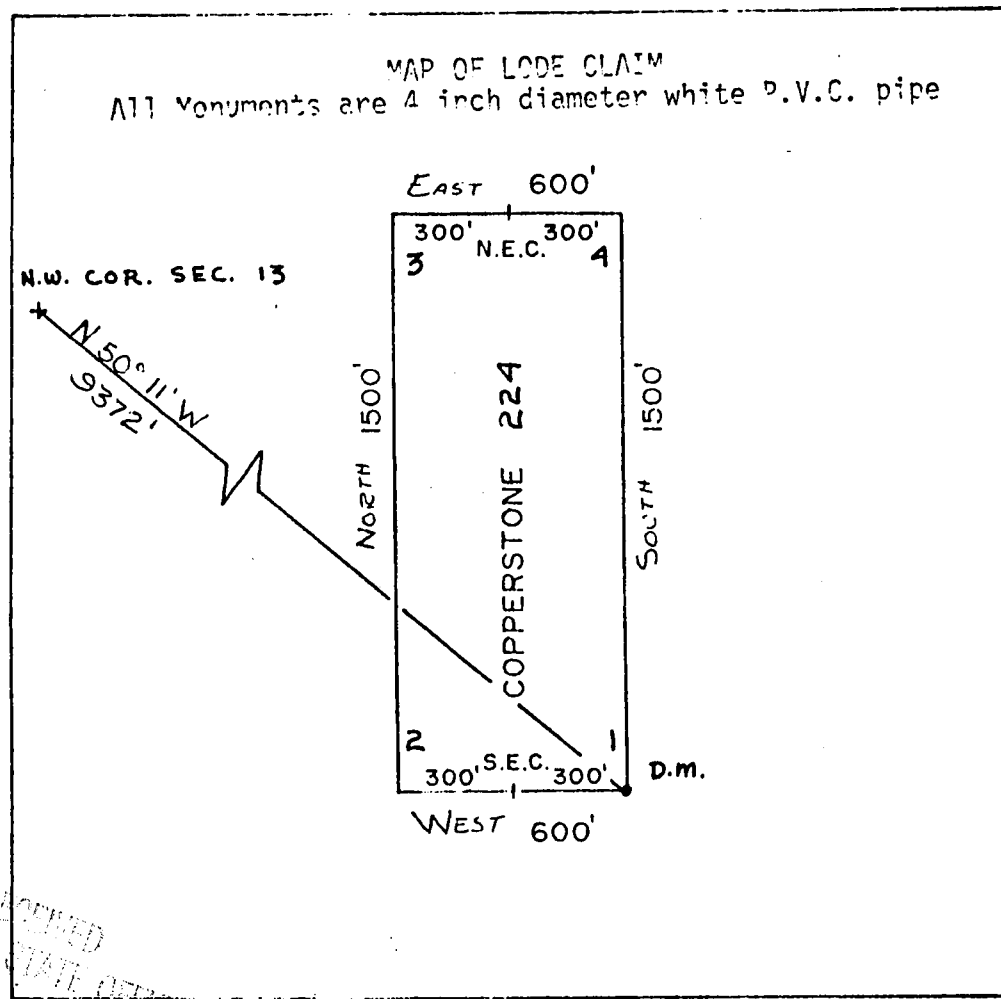
INDEXED
MICROFILMED

KNOW ALL MEN BY THESE PRESEN that Brad Wellington, as Agent for Amoco Minerals Company

has located the Copperstone 224 Lode Mining Claim, and by this certificate, and by right of discovery and location, claim 1500 feet, linear and horizontal measurement along the vein thereof, with all its dips, angles and variations as allowed by law, 600 feet on said vein running WEST from the discovery notice and 1500 feet running NORTH from the discovery notice, and all veins, lodes, ledges, deposits and surface ground within the lines of said claim, situated in the Plamosa Mining District, County of Yuma and State of Arizona, located in the SW 1/4, SEC. 18 & NW 1/4, SEC. 19

T 6N., R 19 W., G&S R.M., and described by the metes and bounds as follows, to-wit:

Beginning at Corner No. 1; Whence the N.W. Corner of Section 13, T6N., R 20W., bears N 50° 11' W, 9372 feet;
 Thence, WEST 300 feet to the SOUTH End Center;
 Thence, WEST 300 feet to Corner 2;
 Thence, NORTH 1500 feet to Corner 3;
 Thence, NORTH 300 feet to the NORTH End Center;
 Thence, EAST 300 feet to Corner 4;
 Thence, EAST 300 feet to Corner 1, the point of beginning.
 Thence, SOUTH 1500 feet to Corner 1, the point of beginning.



A MC 164480

RECEIVED
 B.L.M. AZ STATE OFFICE

APR 26 1982

07:45 A.M.
 PHOENIX, ARIZONA

Said lode was located on February 26, 1982

Dated: March 10, 1982

Brad Wellington
 Agent
 Amoco Minerals Company
 7000 S. Yosemite
 Englewood, CO 80155

INDEXED

State of Arizona
County of Yuma

07686

I hereby certify that the within instrument
was filed and recorded at the request of

Amoco Minerals Co.

1982 APR 13 PM 2 47

Docket

Page

1276
476-477


Witness my hand and official seal the day
and year aforesaid.

GLENYS E. SCHMITT

County Recorder

D. L. Waters
Deputy Recorder

MICROFILMED



ARIZONA

AMENDED AND ADDITIONAL CERTIFICATE OF LOCATION OF LOBE MINING CLAIM

THIS IS TO CERTIFY THAT Cyprus Mines Corporation, a corporation, owner of the Copperstone 225 Lode Mining Claim originally located on FEB. 26, 1982 and recorded in Book 1276, Page(s) 478 of La Paz County, Arizona, hereby amends, locates, and claims in compliance with all federal, state and local laws and customs applicable thereto the following described valuable lode or vein mineral deposit:

The name of this claim is the Copperstone 225 Lode Mining Claim. This claim is 1500 feet in length and 600 feet in width. The general course of this claim is NORTH-SOUTH and it is situated in the Plomosa Mining District, La Paz County, Arizona. The monument at which this location notice is posted lies within the boundaries of the claim within approximately 25 feet of Corner No. 1. This claim runs from the location monument on which this notice is posted 1495 feet in a NORTHERLY direction to the NORTH end line and 5 feet in a SOUTHERLY direction to the SOUTH end line and is also marked by six monuments, one at each corner and one at the center of each end line of the claim, making the claim in the form of a parallelogram. The location monument at which this notice is posted is situated within Section 19, T. 6 North, R. 19 West, G.&S.R.M., and this claim encompasses portions of the quarter section, subdivision(s), Section(s), Township and Range as follows:

SOUTH SECTION 18. T6N, R19W, G&SRM

NORTH SECTION 19. T6N, R19W, G&SRM

The locality of this claim with reference to some natural object or permanent monument and additional information (if any) concerning its locality are as follows:

beginning at the Northwest corner of Section 13, T. 6 North R. 20 West, G.&S.R.M., thence SOUTH 6000 feet, and EAST 6000 feet to Corner No. 1; thence EAST 300 feet to the SOUTH End Center; thence EAST 300 feet to Corner No. 2; thence NORTH 1500 feet to Corner No. 3; thence WEST 300 feet to the NORTH End Center; thence WEST 300 feet to Corner No. 4; thence SOUTH 1500 feet to Corner No. 1.

This Certificate is prepared, posted, and recorded as an amendment of the original location for the purposes of appropriating under the Mining Law of 1872, as amended, and the laws of the State of Arizona all ground within the boundaries herein defined, and for the purpose of correcting any error, irregularity, omission, incompleteness or defect, if any, which may have existed or may exist in the original location or record thereof, and is made without waiver, abandonment or release of any rights acquired or held under or by virtue of said original location and to secure all the benefits of the mining law. In the event said original location is found to be void, or ineffective for any reason, then this location shall be an original location and this certificate an original certificate.

DATED AND POSTED on the ground the 4th day of April, 1986.

RECEIVED

B.L.M. AZ STATE OFFICE

Locator(s) Cyprus Mines Corporation

JUN 13 1986

P. O. Box 3299

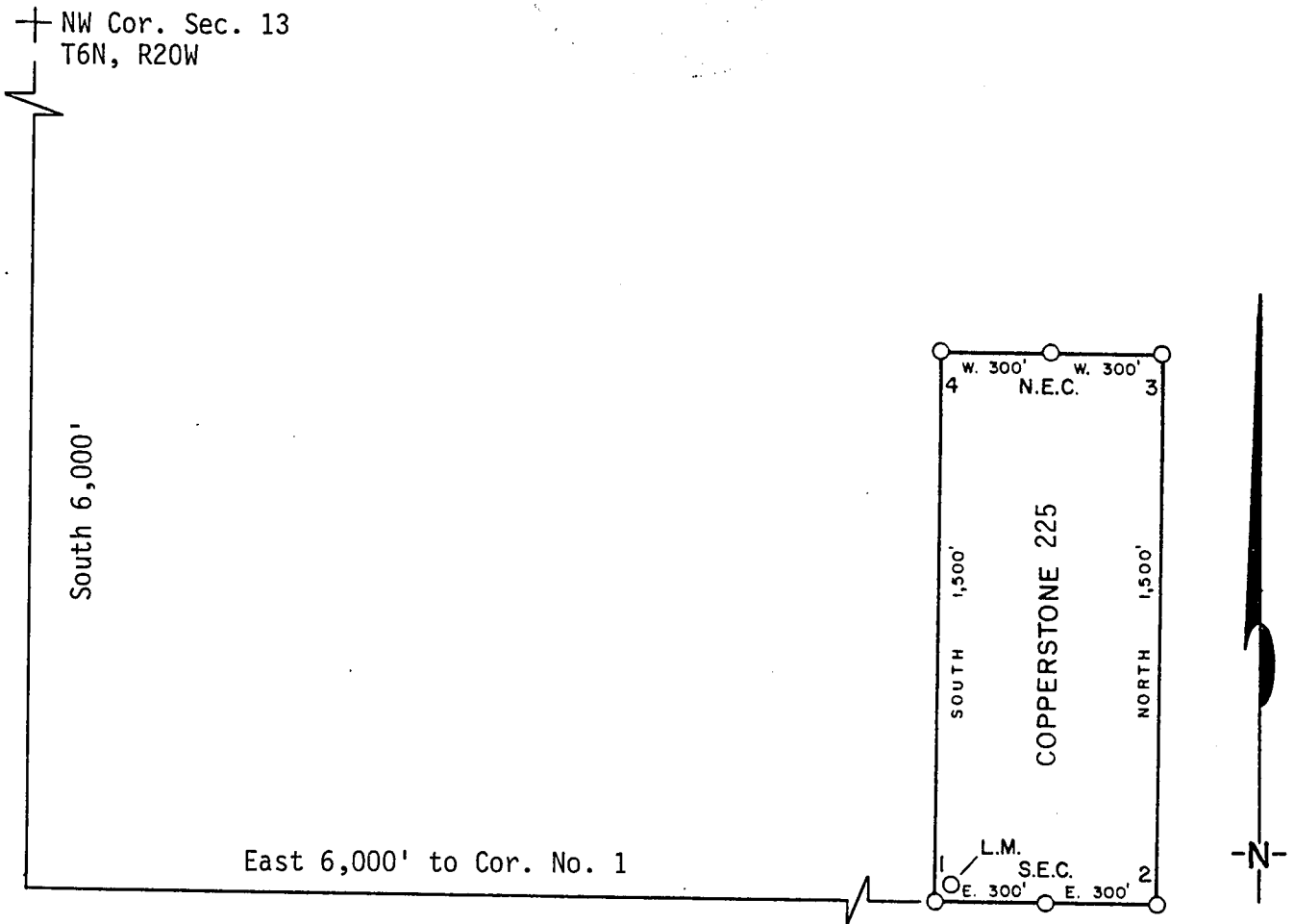
Englewood, Colorado 80155

7:45 A.M.
PHOENIX, ARIZONA

By Harold B. B., Agent

PLAT OF LODE CLAIM

(To be Attached to Recorded Copy of Amended and Additional
Certificate of Location Pursuant to A. R. S. & 27-203)




1. Name of Claim Copperstone 225
2. Type of Claim Lode
3. The Claim is located in Sections 18, 19, Township 6N, Range 19W, G. & S. R. M.
4. Scale: 1" = 500'
5. The Claim is situated in La Paz, County, Arizona.
6. Type of corner and location monuments used: 4" diameter P.V.C.

Instructions for Completion:

- RECEIVED
B.L.M. AZ STATE OFFICE
JUN 13 1986
7:45 A.M.
PHOENIX, ARIZONA
- (i) If land is surveyed, a corner of the claim must be tied by a course and distance to a monument of the Public Land Survey; if the land is unsurveyed, a corner must be tied by course and distance to an established survey monument of a United States Government Agency or a United States Mineral Monument; if no such monuments are available, one corner of the claim must be tied by course and distance to some prominent natural object or other permanent monument as shown on Plat.
 - (ii) North arrow must be shown on Plat.
 - (iii) Bearing and distances between corners must be shown on Plat.

86- 2459



RECORDED IN OFFICIAL RECORDS
OF LA PAZ COUNTY, ARIZONA

MAY 12 11 39 AM '86

Lois K. Hesse, COUNTY RECORDER

FEE

5-

PGS

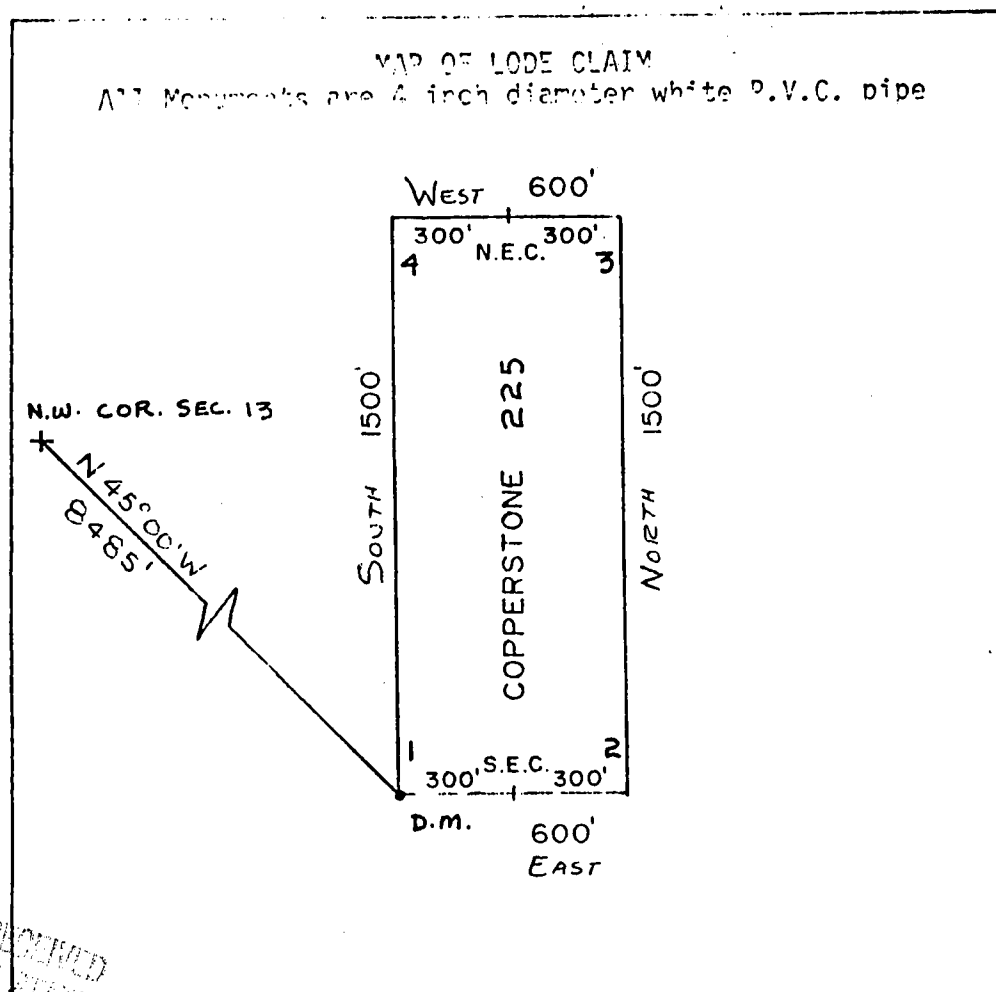
3-3

INDEXED
MICROFILMED

KNOW ALL MEN BY THESE PRESENTS that Brad Wellington, as Agent for Amoco Minerals Company has located the Copperstone 225 Lode Mining Claim, and by this certificate, and by right of discovery and location, claim 1500 feet, linear and horizontal measurement along the vein thereof, with all its dips, angles and variations as allowed by law, 600 feet on said vein running EAST from the discovery notice and 1500 feet running NORTH from the discovery notice, and all veins, lodes, ledges, deposits and surface ground within the lines of said claim, situated in the Plamosa Mining District, County of Yuma and State of Arizona, located in the SW 1/4 SEC. 18 & NW 1/4, SEC. 19

T 6N., R 19 W., G&S R.M., and described by the metes and bounds as follows, to-wit:

Beginning at Corner No. 1; Whence the N.W. Corner of Section 13, T6N., R 20W., bears N 45° 00' W, 8485 feet;
Thence, EAST 300 feet to the SOUTH End Center;
Thence, EAST 300 feet to Corner 2;
Thence, NORTH 1500 feet to Corner 3;
Thence, WEST 300 feet to the NORTH End Center;
Thence, WEST 300 feet to Corner 4;
Thence, SOUTH 1500 feet to Corner 1, the point of beginning.



A MC 164481

RECEIVED
B.L.M. AZ STATE OFFICE
APR 20 1982
CITY OF
PHOENIX, ARIZONA

Said lode was located on February 26, 1982

Dated: March 10, 1982

Brad Wellington Agent
Amoco Minerals Company
7000 S. Yosemite
Englewood, CO 80155

INDEXED

State of Arizona
County of Yuma

07687

I hereby certify that the within instrument
was filed and recorded at the request of

Amor & Sons Co.
1982 APR 13 PM 2:47

Docket 1276

Page 478-479


Witness my hand and official seal the day
and year aforesaid.

GLENYS E. SCHMITT

County Recorder

D. L. Watson
Deputy Recorder

MICROFILMED



AMENDED AND ADDITIONAL CERTIFICATE OF LOCATION OF LORE MINING CLAIM

THIS IS TO CERTIFY THAT Cyprus Mines Corporation, a corporation, owner of the Copperstone 226 Lode Mining Claim originally located on FEB. 26, 1982 and recorded in Book 1276, Page(s) 480 of La Paz County, Arizona, hereby amends, locates, and claims in compliance with all federal, state and local laws and customs applicable thereto the following described valuable lode or vein mineral deposit:

The name of this claim is the Copperstone 226 Lode Mining Claim.

This claim is 1500 feet in length and 600 feet in width. The general course of this claim is NORTH-SOUTH and it is situated in the Plomosa Mining District, La Paz County, Arizona. The monument at which this location notice is posted lies within the boundaries of the claim within approximately 25 feet of Corner No. 1. This claim runs from the location monument on which this notice is posted 1495 feet in a NORTHERLY direction to the NORTH end line and 5 feet in a SOUTHERLY direction to the SOUTH end line and is also marked by six monuments, one at each corner and one at the center of each end line of the claim, making the claim in the form of a parallelogram. The location monument at which this notice is posted is situated within Section 19, T. 6 North, R. 19 West, G.&S.R.M., and this claim encompasses portions of the quarter section, subdivision(s), Section(s), Township and Range as follows:

SW 1/4 SECTION 18, T6N, R19W G & SRM

NW 1/4 SECTION 19, T6N, R19W G & SRM

The locality of this claim with reference to some natural object or permanent monument and additional information (if any) concerning its locality are as follows:

beginning at the Northwest corner of Section 13, T. 6 North R. 20 West, G.&S.R.M., thence SOUTH 6000 feet, and EAST 6000 feet to Corner No. 1;
thence WEST 300 feet to the SOUTH End Center;
thence WEST 300 feet to Corner No. 2;
thence NORTH 1500 feet to Corner No. 3;
thence EAST 300 feet to the NORTH End Center;
thence EAST 300 feet to Corner No. 4;
thence SOUTH 1500 feet to Corner No. 1.

This Certificate is prepared, posted, and recorded as an amendment of the original location for the purposes of appropriating under the Mining Law of 1872, as amended, and the laws of the State of Arizona all ground within the boundaries herein defined, and for the purpose of correcting any error, irregularity, omission, incompleteness or defect, if any, which may have existed or may exist in the original location or record thereof, and is made without waiver, abandonment or release of any rights acquired or held under or by virtue of said original location and to secure all the benefits of the mining law. In the event said original location is found to be void, or ineffective for any reason, then this location shall be an original location and this certificate an original certificate.

DATED AND POSTED on the ground the 4th day of April, 1986.

RECEIVED

B.L.M. AZ STATE OFFICE

Locator(s) Cyprus Mines Corporation

P. O. Box 3299

Englewood, Colorado 80155

By Hans Bal, Agent

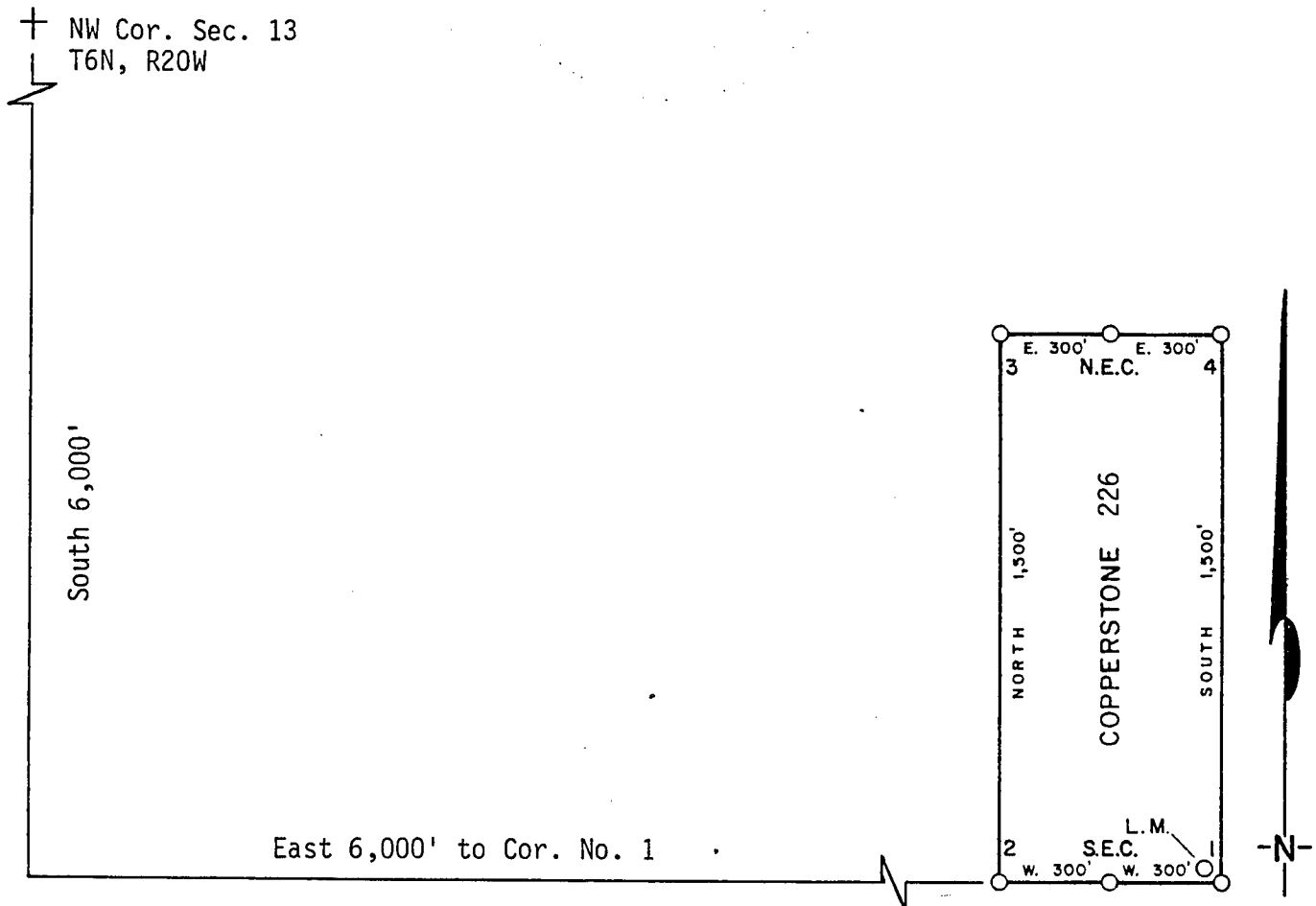
JUN 13 1986

7:45 A.M.

PHOENIX, ARIZONA

~~PLAT OF LOBE CLAIM~~

(To be Attached to Recorded Copy of Amended and Additional
Certificate of Location Pursuant to A. R. S. & 27-203)



1. Name of Claim Copperstone 226
2. Type of Claim Lode
3. The Claim is located in Sections 18, 19, Township 6N, Range 19W, G. & S. R. M.
4. Scale: 1" = 500'
5. The Claim is situated in La Paz, County, Arizona.
6. Type of corner and location monuments used: 4" diameter P.V.C.

Instructions for Completion:

RECEIVED
B.L.M. AZ STATE OFFICE
JUN 13 1986
7:45 A.M.
PHOENIX, ARIZONA

(i) If land is surveyed, a corner of the claim must be tied by a course and distance to a monument of the Public Land Survey; if the land is unsurveyed, a corner must be tied by course and distance to an established survey monument of a United States Government Agency or a United States Mineral Monument; if no such monuments are available, one corner of the claim must be tied by course and distance to some prominent natural object or other permanent monument as shown on Plat.

(ii) North arrow must be shown on Plat.

(iii) Bearing and distances between corners must be shown on Plat.

86- 2460



RECORDED IN OFFICIAL RECORDS
OF LA PAZ COUNTY, ARIZONA

MAY 12 11 39 AM '86

Lois K. Hesse, COUNTY RECORDER

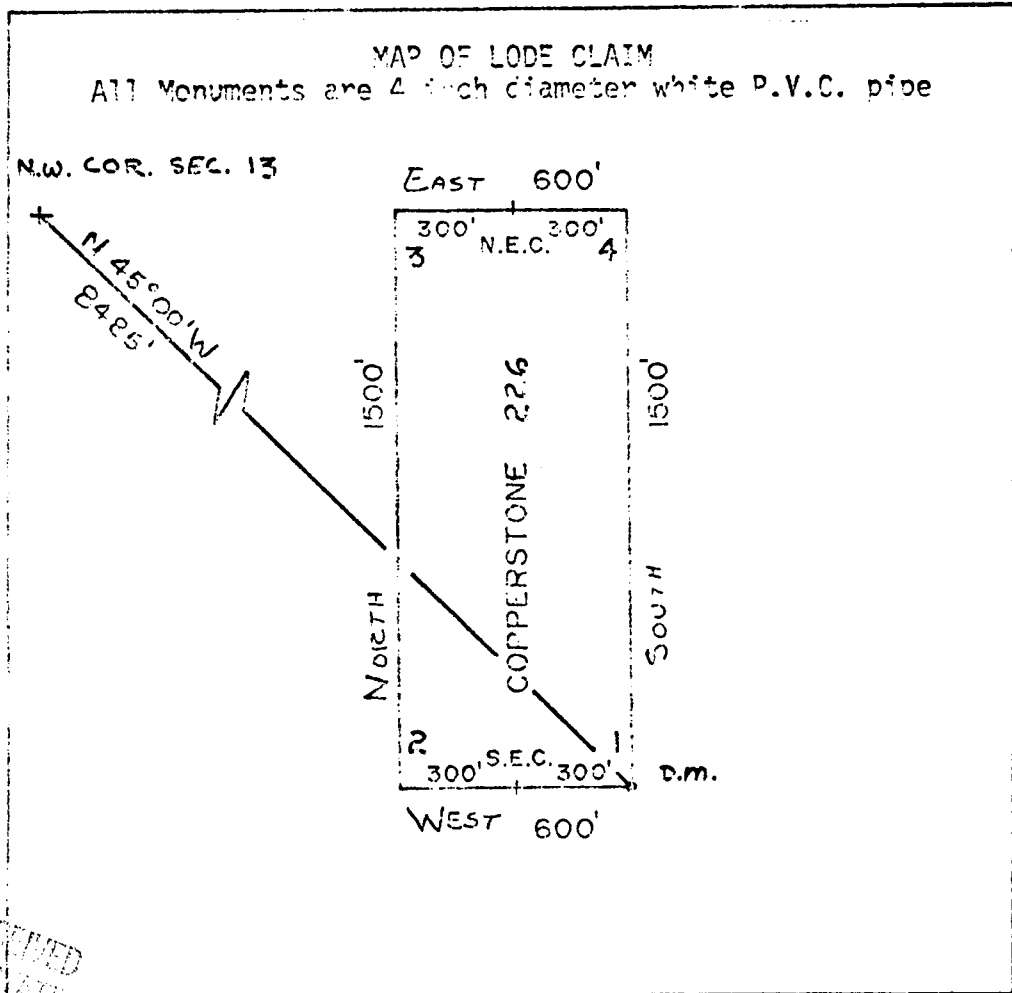
FEE 5- PGS 3-3

INDEXED
MICROFILMED

KNOW ALL MEN BY THESE PRESENTS, that Brad Wellington, as Agent for Amoco Minerals Company has located the Copperstone 226 Lode Mining Claim, and by this certificate, and by right of discovery and location, claim 1500 feet, linear and horizontal measurement along the vein thereof, with all its dips, angles and variations as allowed by law, 600 feet on said vein running WEST from the discovery notice and 1500 feet running NORTH from the discovery notice, and all veins, lodes, ledges, deposits and surface ground within the lines of said claim, situated in the Plamasa Mining District, County of Yuma and State of Arizona, located in the SW 1/4, SEC. 18 + NW 1/4, SEC. 19

T 6N., R 19W., G&S R.M., and described by the metes and bounds as follows, to-wit:

Beginning at Corner No. 1; Whence the N.W. Corner of Section 13, T6N., R 20W., bears N 45° 00' W, 8485 feet;
 Thence, WEST 300 feet to the SOUTH End Center;
 Thence, WEST 300 feet to Corner 2;
 Thence, NORTH 1500 feet to Corner 3;
 Thence, EAST 300 feet to the NORTH End Center;
 Thence, EAST 300 feet to Corner 4;
 Thence, SOUTH 1500 feet to Corner 1, the point of beginning.



A MC 164482

1" = 500'

RECEIVED
 BLM. AZ STATE OFFICE
 APR 26 1982
 FIG. 1


Said lode was located on February 26, 1982
 Dated: March 10, 1982

Brad Wellington Agent
 Amoco Minerals Company
 7000 S. Yosemite
 Englewood, CO 80155

INDEXED

State of Arizona **07688**
County of Yuma
I hereby certify that the within instrument
was filed and recorded at the request of
Amara Minerals Co.
1987 APR 13 PM 2:47
Docket 1276
Page 488-481
Witness my hand and official seal the day
and year aforesaid.
GLENYS E. SCHMITT
County Recorder
D. [Signature]
Deputy Recorder

MICROFILMED



AMENDED AND ADDITIONAL CERTIFICATE OF LOCATION OF LODE MINING CLAIM

THIS IS TO CERTIFY THAT Cyprus Mines Corporation, a corporation, owner of the Copperstone 227 Lode Mining Claim originally located on Feb. 26, 1982 and recorded in Book 1276, Page(s) 482 of La Paz County, Arizona, hereby amends, locates, and claims in compliance with all federal, state and local laws and customs applicable thereto the following described valuable lode or vein mineral deposit:

The name of this claim is the Copperstone 227 Lode Mining Claim.

This claim is 1500 feet in length and 600 feet in width. The general course of this claim is NORTH-SOUTH and it is situated in the Plomosa Mining District, La Paz County, Arizona. The monument at which this location notice is posted lies within the boundaries of the claim within approximately 25 feet of Corner No. 1. This claim runs from the location monument on which this notice is posted 1495 feet in a NORTHERLY direction to the NORTH end line and 5 feet in a SOUTHERLY direction to the SOUTH end line and is also marked by six monuments, one at each corner and one at the center of each end line of the claim, making the claim in the form of a parallelogram. The location monument at which this notice is posted is situated within Section 24, T. 6 North, R. 20 West, G.&S.R.M., and this claim encompasses portions of the quarter section, subdivision(s), Section(s), Township and Range as follows:

SOUTH SECTION 18 & NORTH SECTION 19, T. 6 N., R. 19 W., G. & S. R. M.

SE 1/4 SECTION 13 & NE 1/4 SECTION 24, T. 6 N., R. 20 W. G. & S. R. M.

The locality of this claim with reference to some natural object or permanent monument and additional information (if any) concerning its locality are as follows:

beginning at the Northwest corner of Section 13, T. 6 North R. 20 West, G.&S.R.M., thence SOUTH 600 feet, and EAST 4800 feet to Corner No. 1;
thence EAST 300 feet to the SOUTH End Center;
thence EAST 300 feet to Corner No. 2;
thence NORTH 1500 feet to Corner No. 3;
thence WEST 300 feet to the NORTH End Center;
thence WEST 300 feet to Corner No. 4;
thence SOUTH 1500 feet to Corner No. 1.

This Certificate is prepared, posted, and recorded as an amendment of the original location for the purposes of appropriating under the Mining Law of 1872, as amended, and the laws of the State of Arizona all ground within the boundaries herein defined, and for the purpose of correcting any error, irregularity, omission, incompleteness or defect, if any, which may have existed or may exist in the original location or record thereof, and is made without waiver, abandonment or release of any rights acquired or held under or by virtue of said original location and to secure all the benefits of the mining law. In the event said original location is found to be void, or ineffective for any reason, then this location shall be an original location and this certificate an original certificate.

DATED AND POSTED on the ground the 4th day of April, 1986.

RECEIVED
B.L.M. AZ STATE OFFICE

JUN 13 1986

7:45 A.M.
PHOENIX, ARIZONA

Locator(s) Cyprus Mines Corporation

P. O. Box 3299

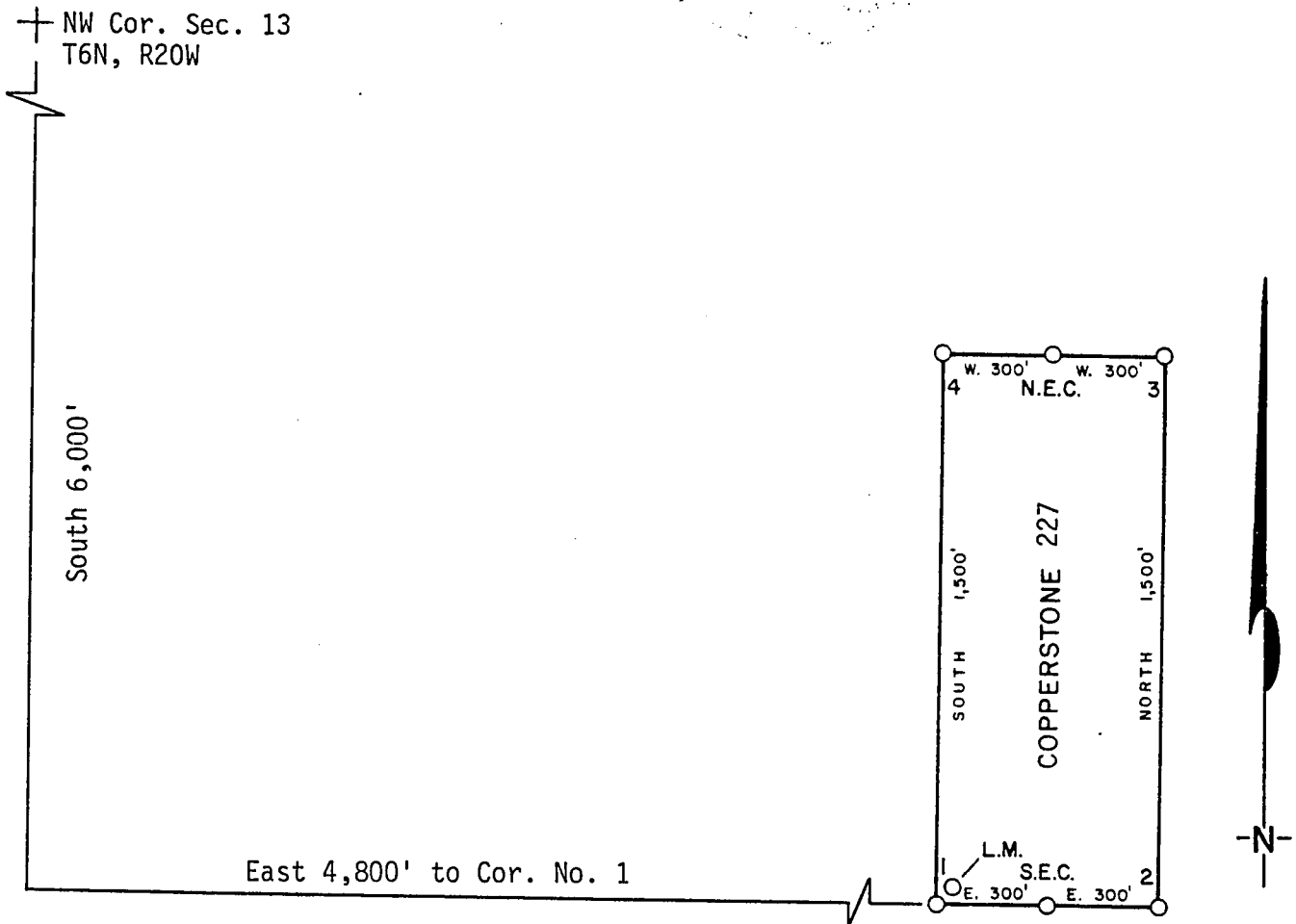
Englewood, Colorado 80155

By Harold B. [Signature], Agent

PLAT OF LODE CLAIM

86- 2461

(To be Attached to Recorded Copy of Amended and Additional
Certificate of Location Pursuant to A. R. S. & 27-203)



1. Name of Claim Copperstone 227
2. Type of Claim Lode
3. The Claim is located in Sections 18, 19; 13, 24, Township 6N, Range 19; 20W, G. & S. R. M.
4. Scale: 1" = 500'
5. The Claim is situated in La Paz, County, Arizona.
6. Type of corner and location monuments used: 4" diameter P.V.C.

Instructions for Completion:

RECEIVED
B.L.M. AZ STATE OFFICE

JUN 13 1986

7:40 AM
PHOENIX, ARIZONA

- (i) If land is surveyed, a corner of the claim must be tied by a course and distance to a monument of the Public Land Survey; if the land is unsurveyed, a corner must be tied by course and distance to an established survey monument of a United States Government Agency or a United States Mineral Monument; if no such monuments are available, one corner of the claim must be tied by course and distance to some prominent natural object or other permanent monument as shown on Plat.
- (ii) North arrow must be shown on Plat.
- (iii) Bearing and distances between corners must be shown on Plat.

E- 2461



RECORDED IN OFFICIAL RECORDS
OF LA PAZ COUNTY, ARIZONA

MAY 12 11 39 AM '86

Lois K. Hesse, COUNTY RECORDER

FEE 5- PGS 3-3

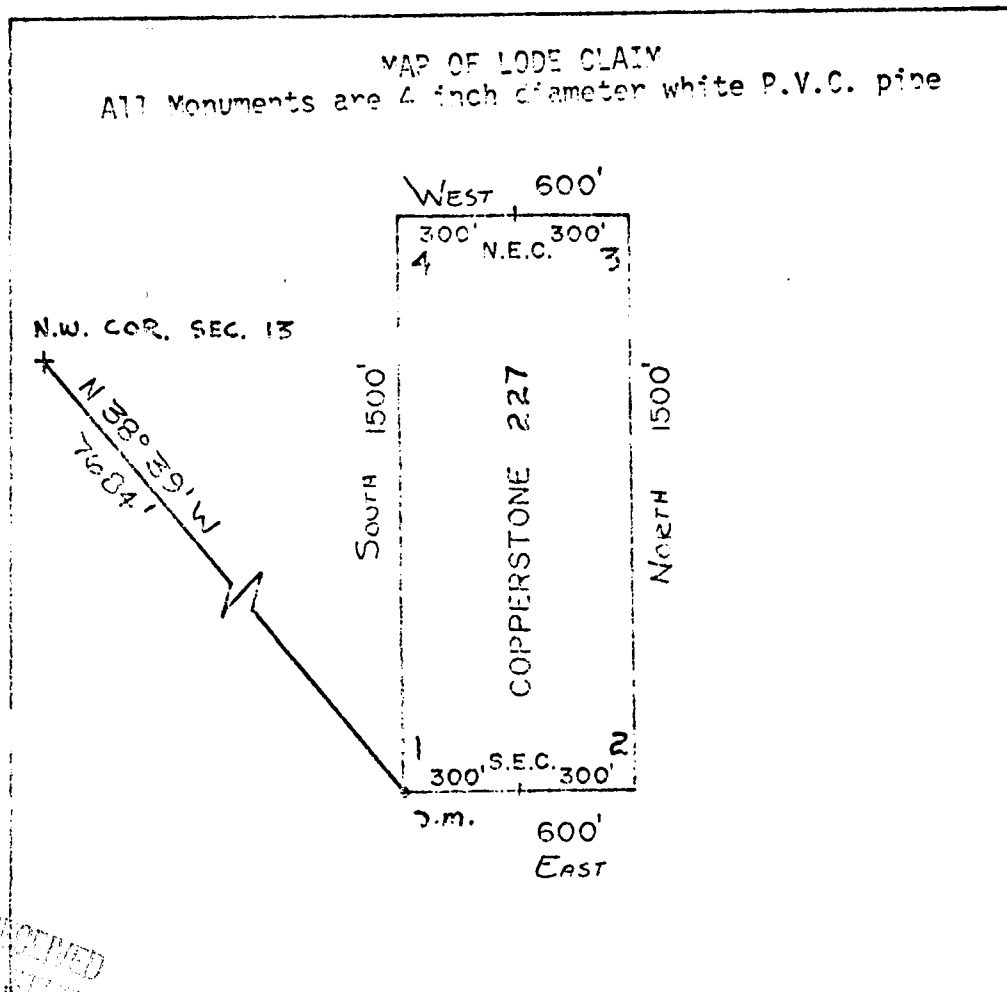
INDEXED
MICROFILMED

KNOW ALL MEN BY THESE PRESENTS that Brad Wellington, as Agent for Amoco Minerals Company

has located the Copperstone 227 Lode Mining Claim, and by this certificate, and by right of discovery and location, claim 1500 feet, linear and horizontal measurement along the vein thereof, with all its dips, angles and variations as allowed by law, 600 feet on said vein running EAST from the discovery notice and 1500 feet running NORTH from the discovery notice, and all veins, lodes, ledges, deposits and surface ground within the lines of said claim, situated in the Piamosa Mining District, County of Yuma and State of Arizona, located in the SE 1/4, SEC. 13, NE 1/4, SEC. 24, E. 20 W. & SW 1/4, SEC. 18, N. W. 1/4, SEC. 19,

T. 6N., R. 10 W., G&S R.M., and described by the metes and bounds as follows, to-wit:

Beginning at Corner No. 1; Whence the N.W. Corner of Section 13, T6N., R. 20W., bears N 38° 39' W, 7684 feet;
 Thence, EAST 300 feet to the SOUTH End Center;
 Thence, EAST 300 feet to Corner 2;
 Thence, NORTH 1500 feet to Corner 3;
 Thence, WEST 300 feet to the NORTH End Center;
 Thence, WEST 300 feet to Corner 4;
 Thence, SOUTH 1500 feet to Corner 1, the point of beginning.



A MC 164483

1" = 500'

RECEIVED
 B.L.M. AZ DISTRICT OFFICE
 APR 26 1982
 07:45 AM
 PHOENIX, ARIZONA

Said lode was located on February 26, 1982

Dated: March 10, 1982

Brad Wellington
 Amoco Minerals Company
 7000 S. Yosemite
 Englewood, CO 80155

Agent

INDEXED

State of Arizona
County of Yuma

07689

I hereby certify that the within instrument
was filed and recorded at the request of

Amoco Minerals Co.

1982 APR 13

Docket 1276

Page 482-483

Witness my hand and official seal the day
and year aforesaid.


GLENYS E. SCHMITT

County Recorder

D. Watson

Deputy Recorder

MICROFILMED



ARIZONA

AMENDED AND ADDITIONAL CERTIFICATE OF LOCATION OF LORE MINING CLAIM

THIS IS TO CERTIFY THAT Cyprus Mines Corporation, a corporation, owner of the Copperstone 228 Lode Mining Claim originally located on Feb. 26, 1982 and recorded in Book 1276, Page(s) 484 of La Paz County, Arizona, hereby amends, locates, and claims in compliance with all federal, state and local laws and customs applicable thereto the following described valuable lode or vein mineral deposit:

The name of this claim is the Copperstone 228 Lode Mining Claim.

This claim is 1500 feet in length and 600 feet in width. The general course of this claim is NORTH-SOUTH and it is situated in the Plomosa Mining District, La Paz County, Arizona. The monument at which this location notice is posted lies within the boundaries of the claim within approximately 25 feet of Corner No. 1. This claim runs from the location monument on which this notice is posted 1495 feet in a NORTHEASTLY direction to the NORTH end line and 5 feet in a SOUTHWESTLY direction to the SOUTH end line and is also marked by six monuments, one at each corner and one at the center of each end line of the claim, making the claim in the form of a parallelogram. The location monument at which this notice is posted is situated within Section 24, T. 6 North, R. 20 West, G.&S.R.M., and this claim encompasses portions of the quarter section, subdivision(s), Section(s), Township and Range as follows:

SE 1/4 SECTION 13, T6N, R20W G & S.R.M.

NE 1/4 SECTION 24, T6N, R20W G & S.R.M.

The locality of this claim with reference to some natural object or permanent monument and additional information (if any) concerning its locality are as follows:

beginning at the Northwest corner of Section 13, T. 6 North R. 20 West, G.&S.R.M., thence SOUTH 600 feet, and EAST 4800 feet to Corner No. 1;
thence WEST 300 feet to the SOUTH End Center;
thence WEST 300 feet to Corner No. 2;
thence NORTH 1500 feet to Corner No. 3;
thence EAST 300 feet to the NORTH End Center;
thence EAST 300 feet to Corner No. 4;
thence SOUTH 1500 feet to Corner No. 1.

This Certificate is prepared, posted, and recorded as an amendment of the original location for the purposes of appropriating under the Mining Law of 1872, as amended, and the laws of the State of Arizona all ground within the boundaries herein defined, and for the purpose of correcting any error, irregularity, omission, incompleteness or defect, if any, which may have existed or may exist in the original location or record thereof, and is made without waiver, abandonment or release of any rights acquired or held under or by virtue of said original location and to secure all the benefits of the mining law. In the event said original location is found to be void, or ineffective for any reason, then this location shall be an original location and this certificate an original certificate.

DATED AND POSTED on the ground the 4th day of April, 1986.

B.L.M. AZ STATE OFFICE

Locator(s) Cyprus Mines Corporation

JUN 13 1986

P. O. Box 3299

7:45 A.M.

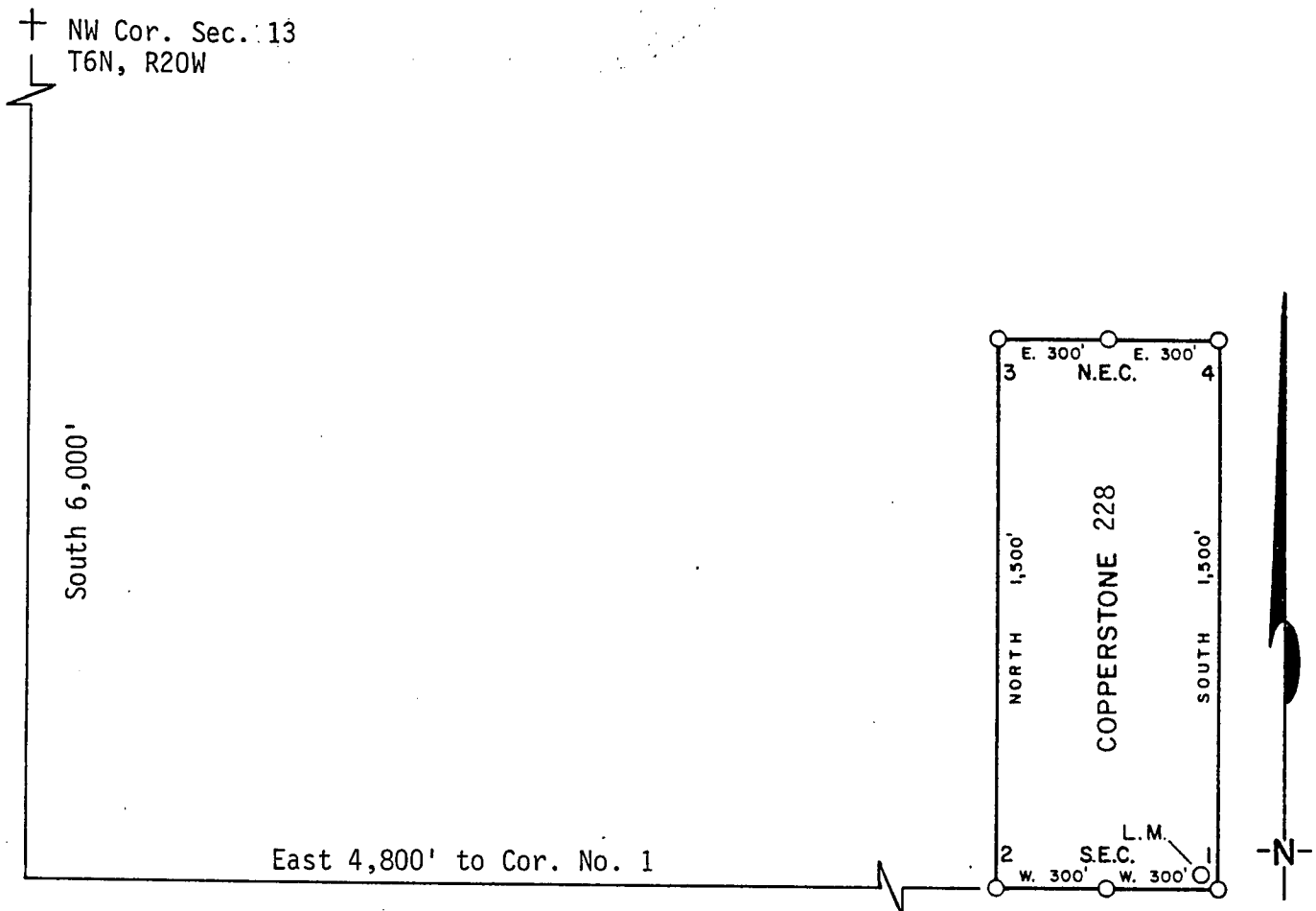
Eaglewood, Colorado, 80155

PHOENIX, ARIZONA

By [Signature], Agent

PLAT OF LODE CLAIM

(To be Attached to Recorded Copy of Amended and Additional
Certificate of Location Pursuant to A. R. S. & 27-203)



1. Name of Claim Copperstone 228
2. Type of Claim Lode
3. The Claim is located in Sections 13, 24, Township 6N, Range 20W, G. & S. R. M.
4. Scale: 1" = 500'
5. The Claim is situated in La Paz, County, Arizona.
6. Type of corner and location monuments used: 4" diameter P.V.C.

Instructions for Completion:

- (i) If land is surveyed, a corner of the claim must be tied by a course and distance to a monument of the Public Land Survey; if the land is unsurveyed, a corner must be tied by course and distance to an established survey monument of a United States Government Agency or a United States Mineral Monument; if no such monuments are available, one corner of the claim must be tied by course and distance to some prominent natural object or other permanent monument as shown on Plat.

North arrow must be shown on Plat.


Bearing and distances between corners must be shown on Plat.

RECEIVED
B.L.M. AZ STATE OFFICE

JUN 13 1986

7:45 A.M. (11)
PHOENIX, ARIZONA (111)

86- 2462



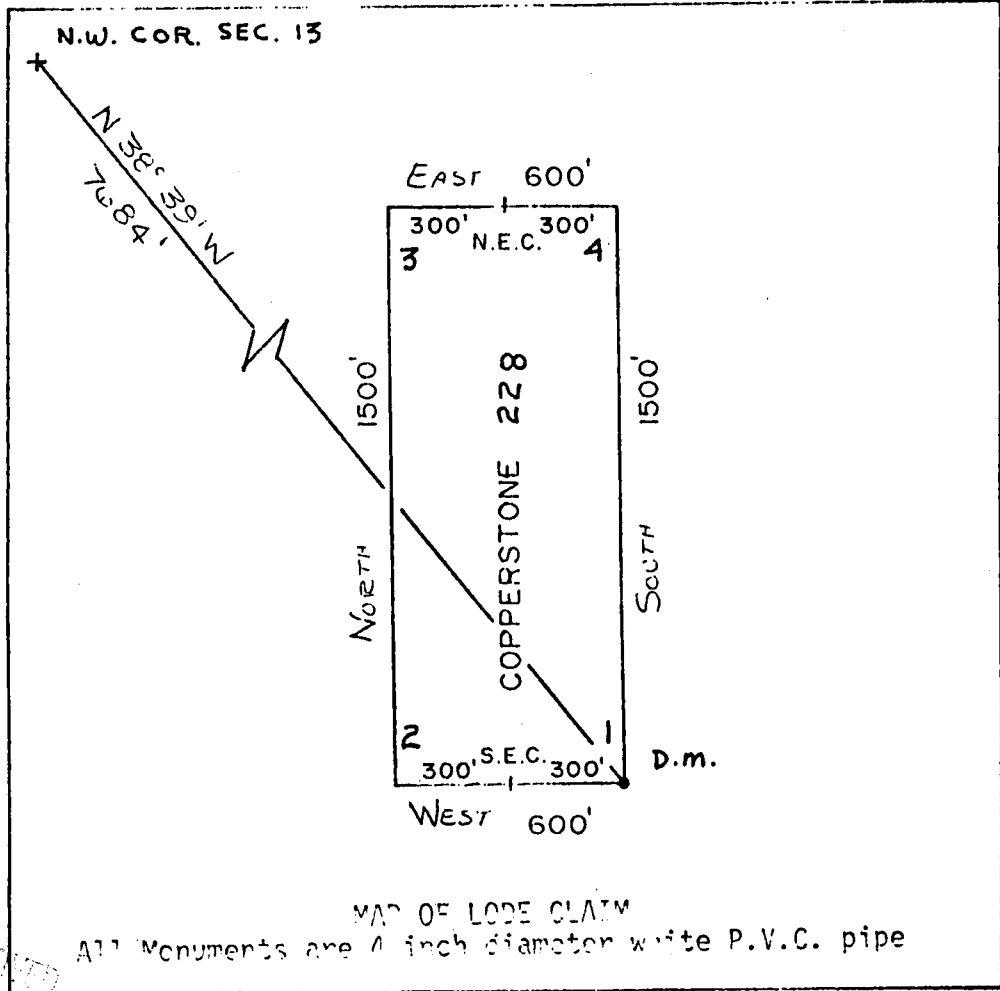
RECORDED IN OFFICIAL RECORDS OF LA PAZ COUNTY, ARIZONA	
MAY 12 11 39 AM '86	
Lois K. Hesse, COUNTY RECORDER	
FEE 5 -	PGS 3-3

INDEXED
MICROFILMED

KNOW ALL MEN BY THESE PRESENTS that Brad Bellington, as Agent for Amoco Minerals Company has located the Copperstone 228 Lode Mining Claim, and by this certificate, and by right of discovery and location, claim 1500 feet, linear and horizontal measurement along the vein thereof, with all its dips, angles and variations as allowed by law, 600 feet on said vein running WEST from the discovery notice and 1500 feet running NORTH from the discovery notice, and all veins, lodes, ledges, deposits and surface ground within the lines of said claim, situated in the Plamosa Mining District, County of Yuma and State of Arizona, located in the SE 1/4, SEC. 13 & NE 1/4, SEC. 29,

T 6N., R 20 W., G&S R.M., and described by the metes and bounds as follows, to-wit:

Beginning at Corner No. 1; Whence the N.W. Corner of Section 13, T6N., R 20W., bears N 38° 39' W, 7684 feet;
Thence, WEST 300 feet to the SOUTH End Center;
Thence, WEST 300 feet to Corner 2;
Thence, NORTH 1500 feet to Corner 3;
Thence, EAST 300 feet to the NORTH End Center;
Thence, EAST 300 feet to Corner 4;
Thence, SOUTH 1500 feet to Corner 1, the point of beginning.



A MC 164484

RECORDED
BLM. AZ PLAT. 117
APR 28 1982
GEO. & C.
PHOENIX, ARIZ.

Said lode was located on February 26, 1982
Dated: March 10, 1982

Brad Bellington
Agent
Amoco Minerals Company
7000 S. Yosemite
Englewood, CO 80155

INDEXED

State of Arizona
County of Yuma ss

07690

I hereby certify that the within instrument
was filed and recorded at the request of

Amoco Minerals Co.

1982 APR 13 PM 2 47

Docket *1276*

Page *484-485*


Witness my hand and official seal the day
and year aforesaid.

GLENYS E. SCHMITT

County Recorder

D. Watson
Deputy Recorder

MICROFILMED



ARIZONA

AMENDED AND ADDITIONAL CERTIFICATE OF LOCATION OF LODE MINING CLAIM

THIS IS TO CERTIFY THAT Cyprus Mines Corporation, a corporation, owner of the Copperstone 229 Lode Mining Claim originally located on FEB. 26, 1987 and recorded in Book 1276, Page(s) 486 of La Paz County, Arizona, hereby amends, locates, and claims in compliance with all federal, state and local laws and customs applicable thereto the following described valuable lode or vein mineral deposit:

The name of this claim is the Copperstone 229 Lode Mining Claim. This claim is 1500 feet in length and 600 feet in width. The general course of this claim is NORTH-SOUTH and it is situated in the Plomosa Mining District, La Paz County, Arizona. The monument at which this location notice is posted lies within the boundaries of the claim within approximately 25 feet of Corner No. 1. This claim runs from the location monument on which this notice is posted 1495 feet in a NORTHERLY direction to the NORTH end line and 5 feet in a SOUTHERLY direction to the SOUTH end line and is also marked by six monuments, one at each corner and one at the center of each end line of the claim, making the claim in the form of a parallelogram. The location monument at which this notice is posted is situated within Section 24, T. 6 North, R. 20 West, G.&S.R.M., and this claim encompasses portions of the quarter section, subdivision(s), Section(s), Township and Range as follows:

SE 1/4 SECTION 13, T6N, R20W G&SRM

NE 1/4 SECTION 24, T6N, R20W G&SRM

The locality of this claim with reference to some natural object or permanent monument and additional information (if any) concerning its locality are as follows:

beginning at the Northwest corner of Section 13, T. 6 North R. 20 West, G.&S.R.M., thence SOUTH 6000 feet, and EAST 3600 feet to Corner No. 1; thence EAST 300 feet to the SOUTH End Center; thence EAST 300 feet to Corner No. 2; thence NORTH 1500 feet to Corner No. 3; thence WEST 300 feet to the NORTH End Center; thence WEST 300 feet to Corner No. 4; thence SOUTH 1500 feet to Corner No. 1.

This Certificate is prepared, posted, and recorded as an amendment of the original location for the purposes of appropriating under the Mining Law of 1872, as amended, and the laws of the State of Arizona all ground within the boundaries herein defined, and for the purpose of correcting any error, irregularity, omission, incompleteness or defect, if any, which may have existed or may exist in the original location or record thereof, and is made without waiver, abandonment or release of any rights acquired or held under or by virtue of said original location and to secure all the benefits of the mining law. In the event said original location is found to be void, or ineffective for any reason, then this location shall be an original location and this certificate an original certificate.

DATED AND POSTED on the ground the 4th day of April, 1986.

RECEIVED
B.L.M. AZ STATE OFFICE

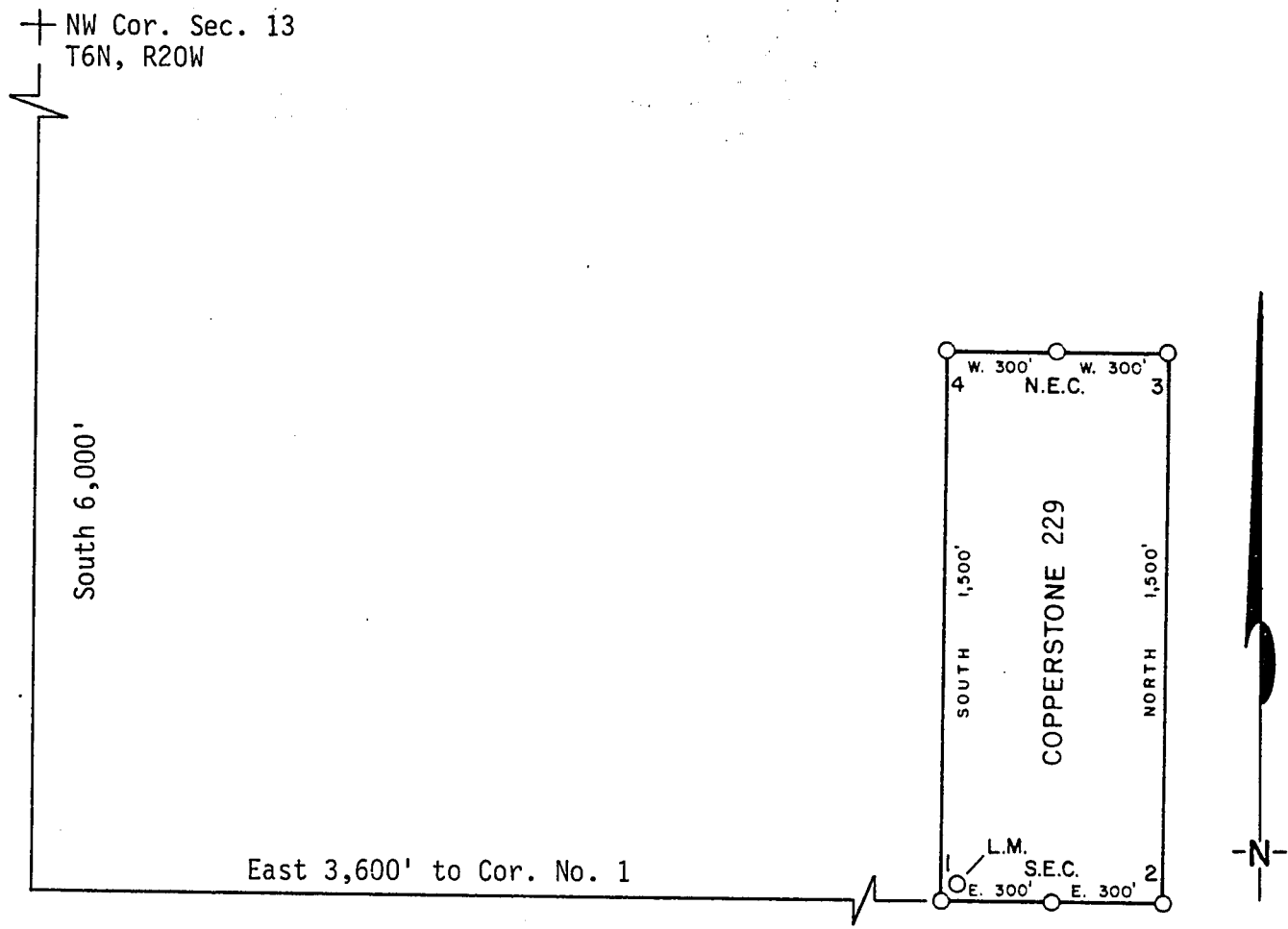
JUN 13 1986

7:45 A.M.
PHOENIX, ARIZONA

Locator(s) Cyprus Mines Corporation
P. O. Box 3299
Englewood, Colorado 80155
By [Signature], Agent

PLAT OF LODE CLAIM

(To be Attached to Recorded Copy of Amended and Additional
Certificate of Location Pursuant to A. R. S. & 27-203)



- 1. Name of Claim Copperstone 229
- 2. Type of Claim Lode
- 3. The Claim is located in Sections 13, 24, Township 6N, Range 20W, G. & S. R. M.
- 4. Scale: 1" = 500'
- 5. The Claim is situated in La Paz, County, Arizona.
- 6. Type of corner and location monuments used: 4" diameter P.V.C.

Instructions for Completion:

RECEIVED
B.L.M. AZ ST
JUN 13 1986
7:45 AM
PHOENIX, ARIZ.

- (i) If land is surveyed, a corner of the claim must be tied by a course and distance to a monument of the Public Land Survey; if the land is unsurveyed, a corner must be tied by course and distance to an established survey monument of a United States Government Agency or a United States Mineral Monument; if no such monuments are available, one corner of the claim must be tied by course and distance to some prominent natural object or other permanent monument as shown on Plat.
- (ii) North arrow must be shown on Plat.
- (iii) Bearing and distances between corners must be shown on Plat.

86- 2463



RECORDED IN OFFICIAL RECORDS
OF LA PAZ COUNTY, ARIZONA

MAY 12 11 39 AM '86

Lois K. Hesse, COUNTY RECORDER

FEE 5- PGS 3-3

INDEXED
MICROFILMED

DKT 1276 PAGE 486
KNOW ALL MEN BY THESE PRESENTS that Brad Wellington, as Agent for Anoco Minerals Company
has located the Copperstone 229 Lode Mining Claim, and by this certificate, and by right of discovery and location, claim 1500 feet, linear and horizontal measurement along the vein thereof, with all its dips, angles and variations as allowed by law, 600 feet on said vein running EAST from the discovery notice and 1500 feet running NORTH from the discovery notice, and all veins, lodes, ledges, deposits and surface ground within the lines of said claim, situated in the Plamosa Mining District, County of Yuma and State of Arizona, located in the SE 1/4, SEC. 13 + NE 1/4, SEC. 24

T 6N., R 20W., G&S R.M., and described by the metes and bounds as follows, to-wit:

Beginning at Corner No. 1; Whence the N.W. Corner of Section 13, T6N., R 20W., bears

N 30° 57' W, 6997

feet;

Thence, EAST

300 feet to the SOUTH End Center;

Thence, EAST

300 feet to Corner 2;

Thence, NORTH

1500 feet to Corner 3;

Thence, WEST

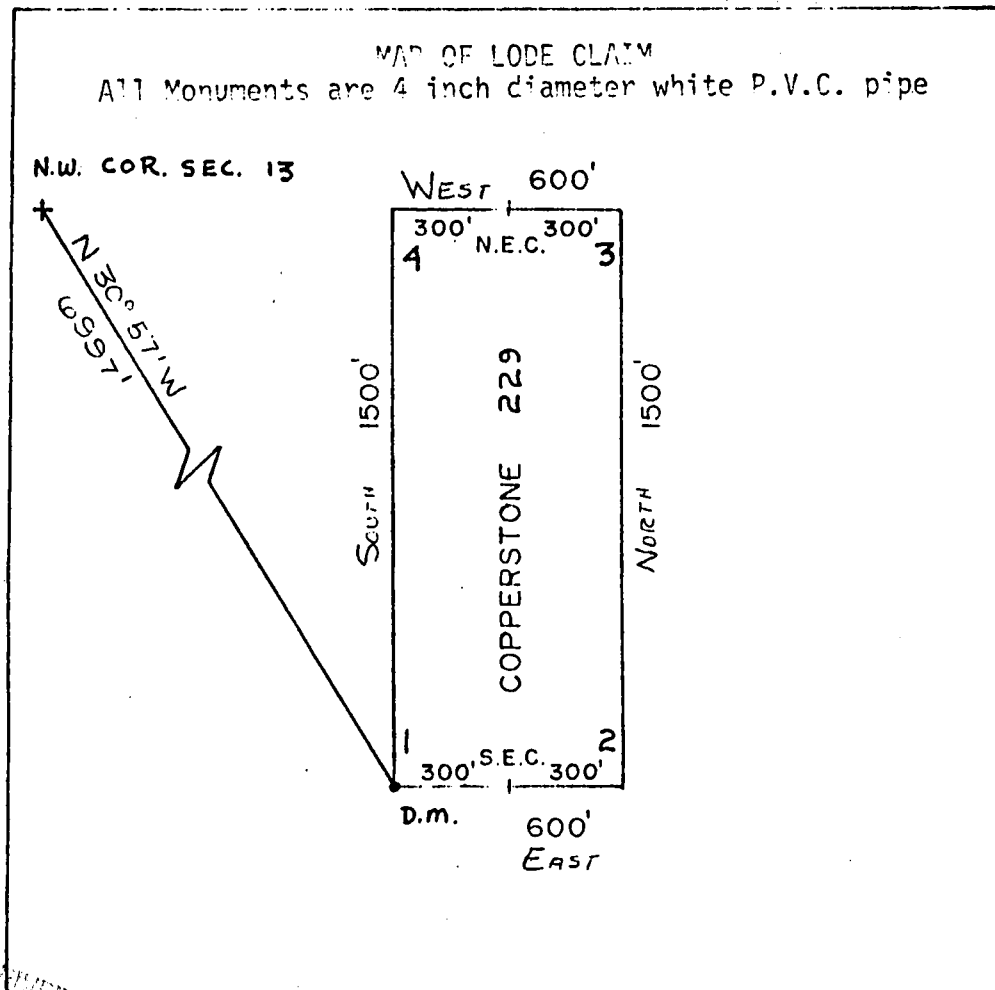
300 feet to the NORTH End Center;

Thence, WEST

300 feet to Corner 4;

Thence, SOUTH

1500 feet to Corner 1, the point of beginning.



A MC 164485

RECEIVED
B.L.M. AZ FIELD OFFICE
APR 26 1982
OFFICE OF THE
PHOENIX, AZ

Said lode was located on February 26, 1982

Dated: March 10, 1982

Brad Wellington
Agent
Anoco Minerals Company
7000 S. Yosemite
Englewood, CO 80155

INDEXED

State of Arizona
County of Yuma = 07691

I hereby certify that the within instrument
was filed and recorded at the request of
Omni-Range Co.

1982 APR 13 PM 2 47


Docket *1276*

Page *486-487*

Witness my hand and official seal the day
and year aforesaid.

GLENYS E. SCHMITT

[Signature]
County Recorder
Deputy Recorder



MICROFILMED

AMENDED AND ADDITIONAL CERTIFICATE OF LOCATION OF LODE MINING CLAIM

THIS IS TO CERTIFY THAT Cyprus Mines Corporation, a corporation, owner of the Copperstone 230 Lode Mining Claim originally located on Feb. 26, 1982 and recorded in Book 1276, Page(s) 488 of La Paz County, Arizona, hereby amends, locates, and claims in compliance with all federal, state and local laws and customs applicable thereto the following described valuable lode or vein mineral deposit:

The name of this claim is the Copperstone 230 Lode Mining Claim.

This claim is 1500 feet in length and 600 feet in width. The general course of this claim is NORTH-SOUTH and it is situated in the Plomosa Mining District, La Paz County, Arizona. The monument at which this location notice is posted lies within the boundaries of the claim within approximately 25 feet of Corner No. 1. This claim runs from the location monument on which this notice is posted 1495 feet in a NORTHERLY direction to the NORTH end line and 5 feet in a SOUTHERLY direction to the SOUTH end line and is also marked by six monuments, one at each corner and one at the center of each end line of the claim, making the claim in the form of a parallelogram. The location monument at which this notice is posted is situated within Section 24, T. 6 North, R. 20 West, G.&S.R.M., and this claim encompasses portions of the quarter section, subdivision(s), Section(s), Township and Range as follows:

SOUTH SECTION 13 T6N, R20W G&S.R.M.

NORTH SECTION 24, T6N, R20W G&S.R.M.

The locality of this claim with reference to some natural object or permanent monument and additional information (if any) concerning its locality are as follows:

beginning at the Northwest corner of Section 13, T. 6 North R. 20 West, G.&S.R.M., thence SOUTH 6000 feet, and EAST 3000 feet to Corner No. 1;
thence WEST 300 feet to the SOUTH End Center;
thence WEST 300 feet to Corner No. 2;
thence NORTH 1500 feet to Corner No. 3;
thence EAST 300 feet to the NORTH End Center;
thence EAST 300 feet to Corner No. 4;
thence SOUTH 1500 feet to Corner No. 1.

This Certificate is prepared, posted, and recorded as an amendment of the original location for the purposes of appropriating under the Mining Law of 1872, as amended, and the laws of the State of Arizona all ground within the boundaries herein defined, and for the purpose of correcting any error, irregularity, omission, incompleteness or defect, if any, which may have existed or may exist in the original location or record thereof, and is made without waiver, abandonment or release of any rights acquired or held under or by virtue of said original location and to secure all the benefits of the mining law. In the event said original location is found to be void, or ineffective for any reason, then this location shall be an original location and this certificate an original certificate.

DATED AND POSTED on the ground the 4th day of April, 1986.

RECEIVED
B.L.M. AZ STATE OFFICE

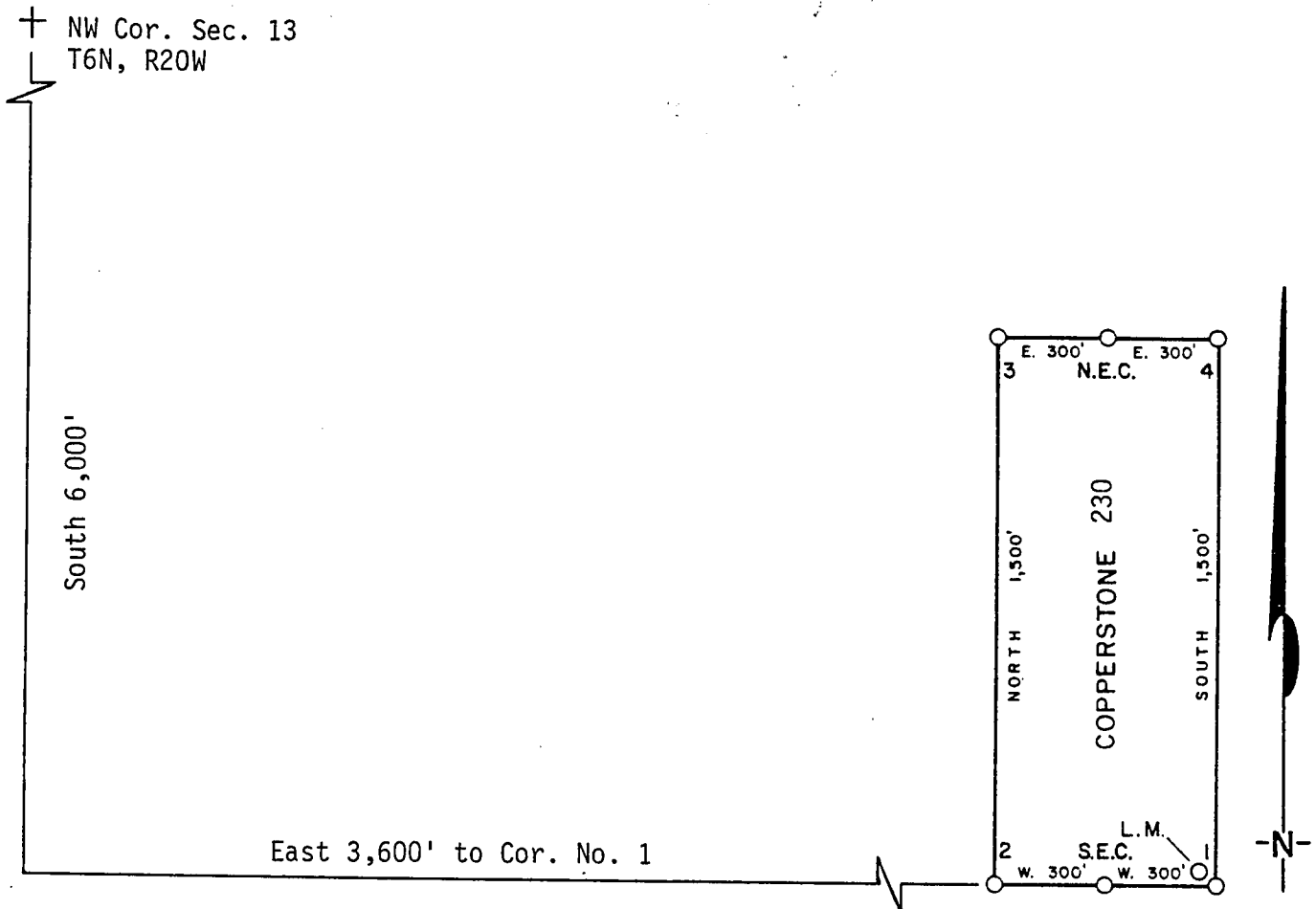
JUN 13 1986

7:45 A.M.
PHOENIX, ARIZONA

Locator(s) Cyprus Mines Corporation
P. O. Box 3299
Englewood, Colorado 80155
By [Signature], Agent

PLAT OF LODE CLAIM

(To be Attached to Recorded Copy of Amended and Additional
Certificate of Location Pursuant to A. R. S. & 27-203)



1. Name of Claim Copperstone 230
2. Type of Claim Lode
3. The Claim is located in Sections 13, 24, Township 6N, Range 20W, G. & S. R. M.
4. Scale: 1" = 500'
5. The Claim is situated in La Paz, County, Arizona.
6. Type of corner and location monuments used: 4" diameter P.V.C.

Instructions for Completion:


- (i) If land is surveyed, a corner of the claim must be tied by a course and distance to a monument of the Public Land Survey; if the land is unsurveyed, a corner must be tied by course and distance to an established survey monument of a United States Government Agency or a United States Mineral Monument; if no such monuments are available, one corner of the claim must be tied by course and distance to some prominent natural object or other permanent monument as shown on Plat.
- (ii) North arrow must be shown on Plat.
- (iii) Bearing and distances between corners must be shown on Plat.

RECEIVED
B.L.M. AZ STATE

JUN 13 1986

7:45 a
PHOENIX, ARIZ

867 2464



RECORDED IN OFFICIAL RECORDS
OF LA PAZ COUNTY, ARIZONA

MAY 12 11 39 AM '86

Lois K. Hesse, COUNTY RECORDER

FEE 5- PGS 3-3

INDEXED

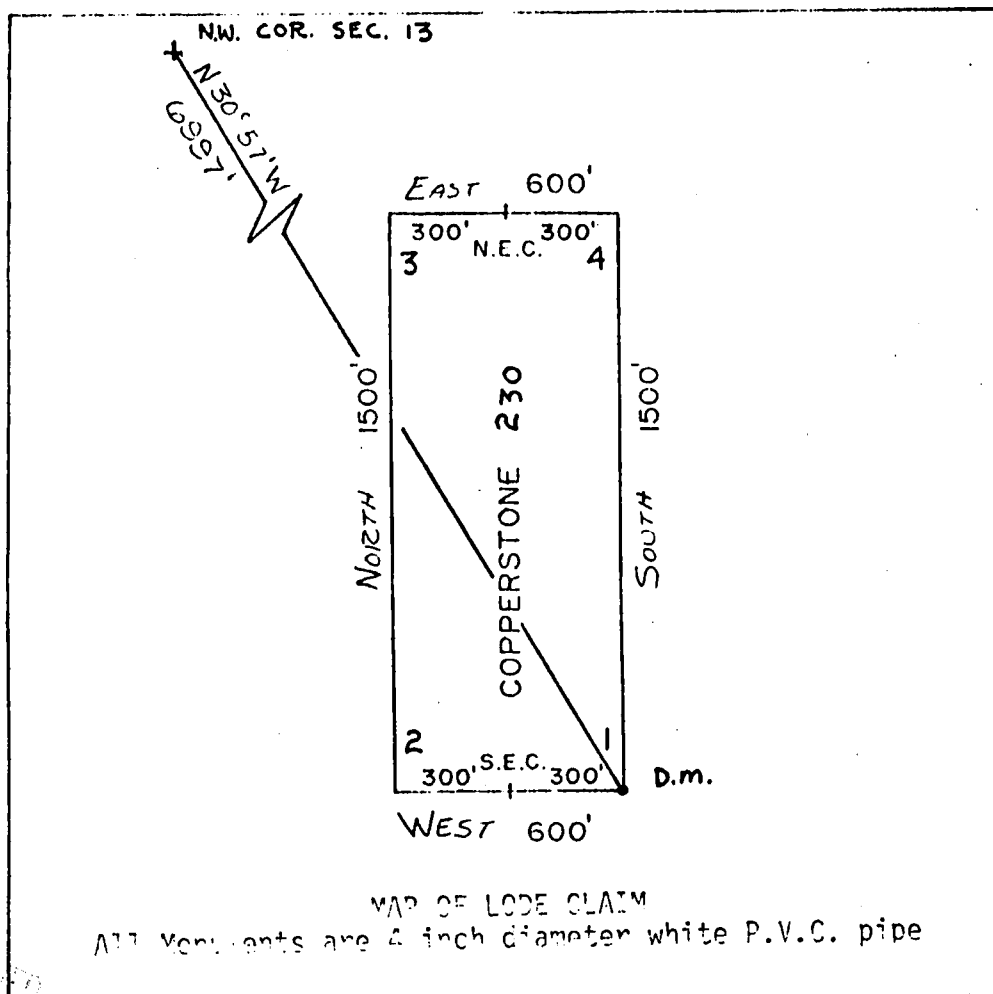
MICROFILMED

KNOW ALL MEN BY THESE PRESENTS that Brad Wellington, as Agent for Amoco Minerals Company has located the Copperstone 230 Lode Mining Claim, and by this certificate, and by right of discovery and location, claim 1500 feet, linear and horizontal measurement along the vein thereof, with all its dips, angles and variations as allowed by law, 600 feet on said vein running WEST from the discovery notice and 1500 feet running NORTH from the discovery notice, and all veins, lodes, ledges, deposits and surface ground within the lines of said claim, situated in the Plamosa Mining District, County of Yuma and State of Arizona, located in the SE 1/4, SEC. 13 & NE 1/4, SEC. 29,

T 6N., R 20W., G&S R.M., and described by the metes and bounds as follows, to-wit:

Beginning at Corner No. 1; Whence the N.W. Corner of Section 13, T6N., R 20W., bears

N 30° 57' W	, 6997	feet;
Thence, WEST	300 feet to the SOUTH End Center;	
Thence, WEST	300 feet to Corner 2;	
Thence, NORTH	1500 feet to Corner 3;	
Thence, EAST	300 feet to the NORTH End Center;	
Thence, EAST	300 feet to Corner 4;	
Thence, SOUTH	1500 feet to Corner 1, the point of beginning.	



A MC 164486

1" = 500'

RECEIVED
B.L.M. AZ ST. 11-11-82
APR 11 1982
OFFICE
PHOENIX

Said lode was located on February 26, 1982

Dated: March 10, 1982

Brad Wellington Agent
Amoco Minerals Company
7000 S. Yosemite
Englewood, CO 80155

INDEXED

State of Arizona
County of Yuma

07692

I hereby certify that the within instrument
was filed and recorded at the request of

Amor & Menendez Co.

1982 APR 13 PM 2 47

Docket 1276
Page 488-489

Witness my hand and official seal the day
and year aforesaid.

GLENYS E. SCHMITT

D. L. Schmitt
County Recorder
Deputy Recorder

MICROFILMED



AMENDED AND ADDITIONAL CERTIFICATE OF LOCATION OF LODE MINING CLAIM

THIS IS TO CERTIFY THAT Cyprus Mines Corporation, a corporation, owner of the Copperstone 231 Lode Mining Claim originally located on Feb. 26, 1982 and recorded in Book 1276, Page(s) 490 of La Paz County, Arizona, hereby amends, locates, and claims in compliance with all federal, state and local laws and customs applicable thereto the following described valuable lode or vein mineral deposit:

The name of this claim is the Copperstone 231 Lode Mining Claim.

This claim is 1500 feet in length and 600 feet in width. The general course of this claim is North-South and it is situated in the Plomosa Mining District, La Paz County, Arizona. The monument at which this location notice is posted lies within the boundaries of the claim within approximately 25 feet of Corner No. 1. This claim runs from the location monument on which this notice is posted 1495 feet in a NORTHERLY direction to the NORTH end line and 5 feet in a SOUTHERLY direction to the SOUTH end line and is also marked by six monuments, one at each corner and one at the center of each end line of the claim, making the claim in the form of a parallelogram. The location monument at which this notice is posted is situated within Section 24, T. 6 North, R. 20 West, G.&S.R.M., and this claim encompasses portions of the quarter section, subdivision(s), Section(s), Township and Range as follows:

SW 1/4 AND SE 1/4 SECTION 13, T6N, R20W G4SRM

NW 1/4 AND NE 1/4 SECTION 24, T6N, R20W G4SRM

The locality of this claim with reference to some natural object or permanent monument and additional information (if any) concerning its locality are as follows:

beginning at the Northwest corner of Section 13, T. 6 North R. 20 West, G.&S.R.M., thence SOUTH 6000 feet, and EAST 2400 feet to Corner No. 1; thence EAST 300 feet to the SOUTH End Center; thence EAST 300 feet to Corner No. 2; thence NORTH 1500 feet to Corner No. 3; thence WEST 300 feet to the NORTH End Center; thence WEST 300 feet to Corner No. 4; thence SOUTH 1500 feet to Corner No. 1.

This Certificate is prepared, posted, and recorded as an amendment of the original location for the purposes of appropriating under the Mining Law of 1872, as amended, and the laws of the State of Arizona all ground within the boundaries herein defined, and for the purpose of correcting any error, irregularity, omission, incompleteness or defect, if any, which may have existed or may exist in the original location or record thereof, and is made without waiver, abandonment or release of any rights acquired or held under or by virtue of said original location and to secure all the benefits of the mining law. In the event said original location is found to be void, or ineffective for any reason, then this location shall be an original location and this certificate an original certificate.

DATED AND POSTED on the ground the 4th day of April, 1986.

RECEIVED
B.L.M. AZ STATE OFFICE

JUN 13 1986

7:45 A.M.
PHOENIX, ARIZONA

Locator(s) Cyprus Mines Corporation

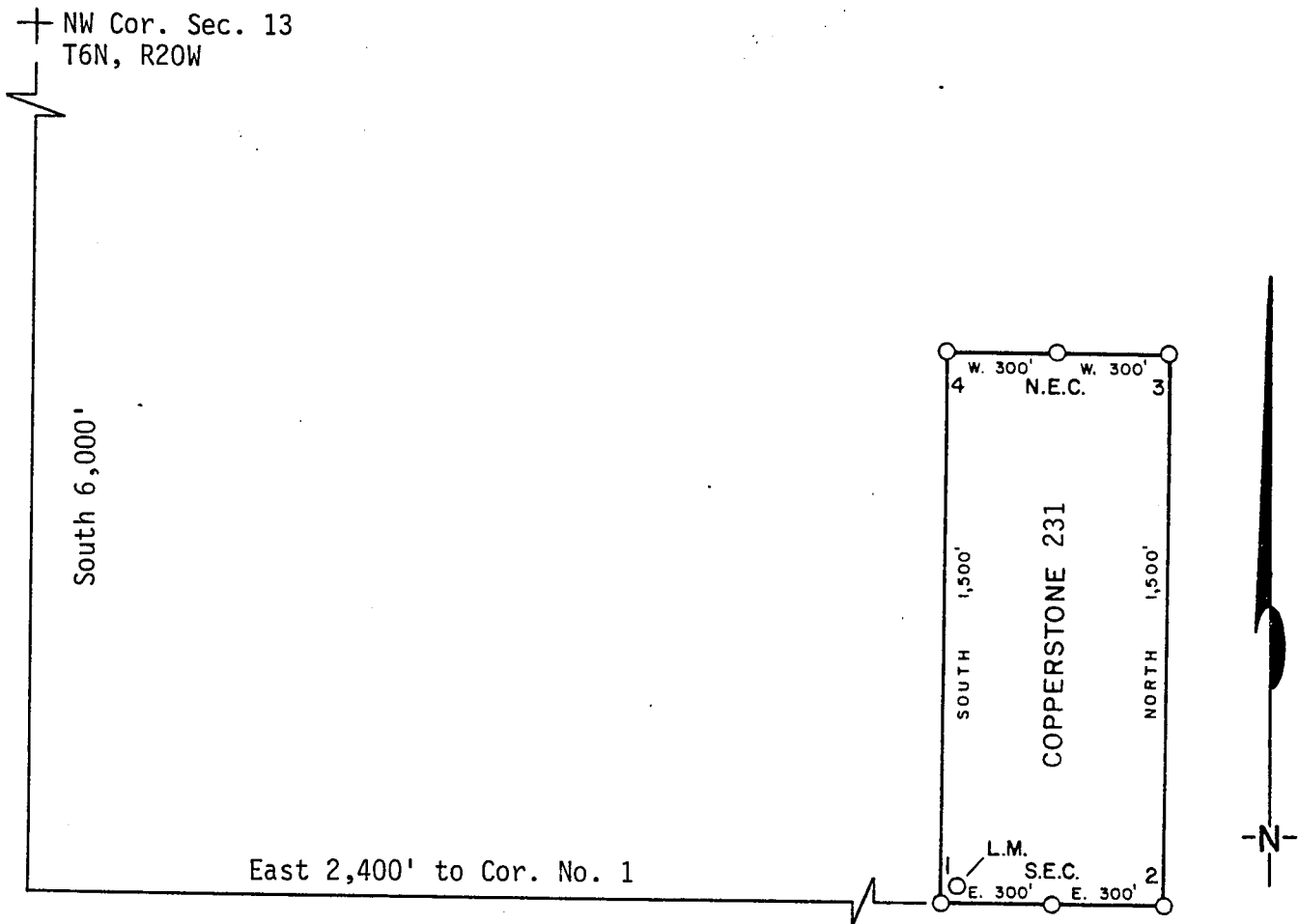
P. O. Box 3299

Englewood, Colorado 80155

By [Signature], Agent

PLAT OF LODE CLAIM

(To be Attached to Recorded Copy of Amended and Additional
Certificate of Location Pursuant to A. R. S. & 27-203)



1. Name of Claim Copperstone 231
2. Type of Claim Lode
3. The Claim is located in Sections 13, 24, Township 6N, Range 20W, G. & S. R. M.
4. Scale: 1" = 500'
5. The Claim is situated in La Paz, County, Arizona.
6. Type of corner and location monuments used: 4" diameter P.V.C.

Instructions for Completion:

- RECEIVED
B.L.M. AZ STATE OFFICE
JUN 13 1986
7:40
PHOENIX, ARIZ.
- (i) If land is surveyed, a corner of the claim must be tied by a course and distance to a monument of the Public Land Survey; if the land is unsurveyed, a corner must be tied by course and distance to an established survey monument of a United States Government Agency or a United States Mineral Monument; if no such monuments are available, one corner of the claim must be tied by course and distance to some prominent natural object or other permanent monument as shown on Plat.
 - (ii) North arrow must be shown on Plat.
 - (iii) Bearing and distances between corners must be shown on Plat.

367 2465



RECORDED IN OFFICIAL RECORDS OF LA PAZ COUNTY, ARIZONA	
MAY 12 11 39 AM '86	
Lois K. Hesse, COUNTY RECORDER	
FEE 5-	PGS 3-3

INDEXED
MICROFILMED

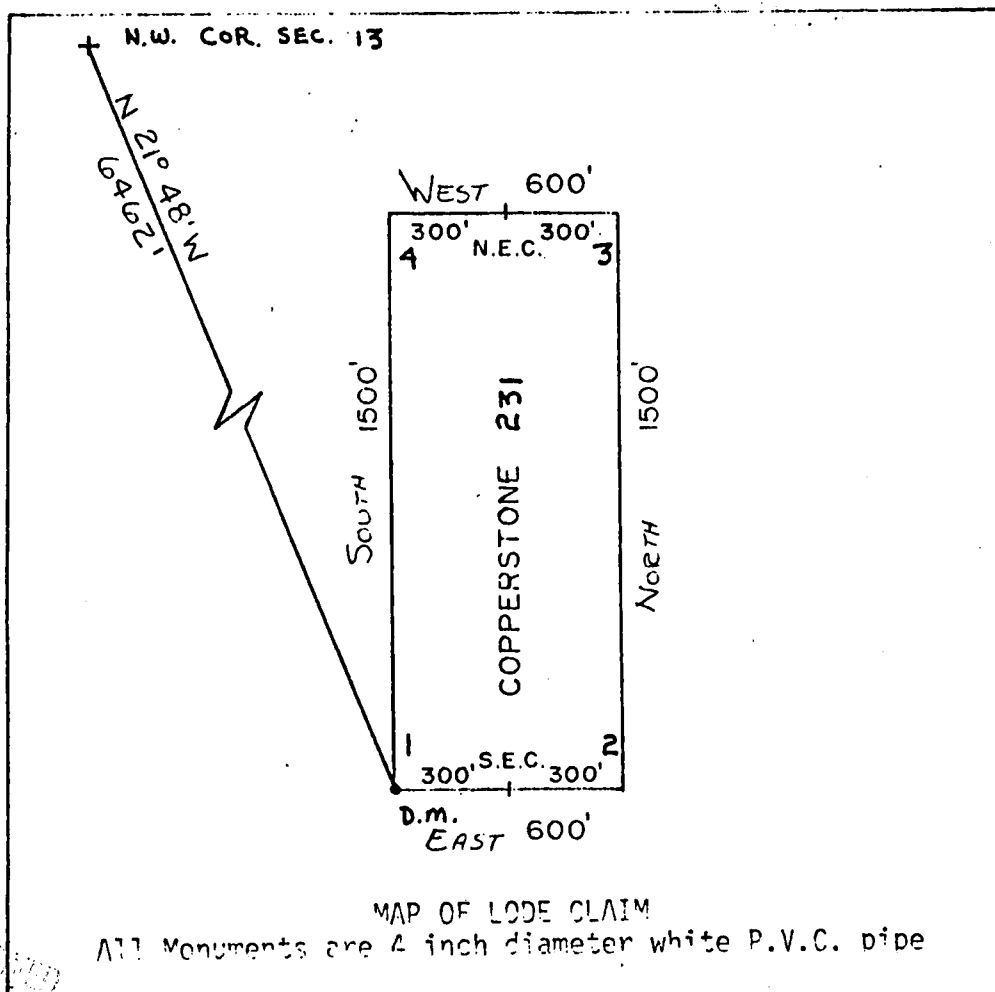
KNOW ALL MEN BY THESE PRESENTS that Brad Wellington, as Agent for Amoco Minerals Company

has located the Copperstone 231 Lode Mining Claim, and by this certificate, and by right of discovery and location, claim 1500 feet, linear and horizontal measurement along the vein thereof, with all its dips, angles and variations as allowed by law, 600 feet on said vein running EAST from the discovery notice and 1500 feet running NORTH from the discovery notice, and all veins, lodes, ledges, deposits and surface ground within the lines of said claim, situated in the Plamosa Mining District, County of Yuma and State of Arizona, located in the SE + SW 1/4, SEC. 13 + NE + NW 1/4, SEC. 24,

T 6N., R 20 W., G&S R.M., and described by the metes and bounds as follows, to-wit:

Beginning at Corner No. 1; Whence the N.W. Corner of Section 13, T6N., R 20W., bears

N 21° 48' W	6462	feet;
Thence, EAST	300	feet to the SOUTH End Center;
Thence, EAST	300	feet to Corner 2;
Thence, NORTH	1500	feet to Corner 3;
Thence, WEST	300	feet to the NORTH End Center;
Thence, WEST	300	feet to Corner 4;
Thence, SOUTH	1500	feet to Corner 1, the point of beginning.



1" = 500'

A MC 164487

RECEIVED
BLM AZ STATE OFFICE
APR 20 1982
07:45 AM
PHOENIX, ARIZONA

Said lode was located on February 26, 1982

Dated: March 10, 1982

Brad Wellington Agent
Amoco Minerals Company
7000 S. Yosemite
Englewood, CO 80155

INDEXED

State of Arizona
County of Yuma

07693

I hereby certify that the within instrument
was filed and recorded at the request of

Amato Minerals Co.

1982 APR 13 PM 2 47

Docket 1276

Page 490-491

Witness my hand and official seal the day
and year aforesaid.

GLENYS E. SCHMITT

County Recorder

D. Woods

Deputy Recorder

MICROFILMED



AMENDED AND ADDITIONAL CERTIFICATE OF LOCATION OF LOBE MINING CLAIM

THIS IS TO CERTIFY THAT Cyprus Mines Corporation, a corporation, owner of the Copperstone 232 Lode Mining Claim originally located on Feb. 26, 1982 and recorded in Book 1276, Page(s) 492 of La Paz County, Arizona, hereby amends, locates, and claims in compliance with all federal, state and local laws and customs applicable thereto the following described valuable lode or vein mineral deposit:

The name of this claim is the Copperstone 232 Lode Mining Claim.

This claim is 1500 feet in length and 600 feet in width. The general course of this claim is North - South and it is situated in the Plomosa Mining District, La Paz County, Arizona. The monument at which this location notice is posted lies within the boundaries of the claim within approximately 25 feet of Corner No. 1. This claim runs from the location monument on which this notice is posted 1495 feet in a Northerly direction to the North end line and 5 feet in a Southerly direction to the South end line and is also marked by six monuments, one at each corner and one at the center of each end line of the claim, making the claim in the form of a parallelogram. The location monument at which this notice is posted is situated within Section 24, T. 6 North, R. 20 West, G.&S.R.M., and this claim encompasses portions of the quarter section, subdivision(s), Section(s), Township and Range as follows:

SW 1/4 Section 13, T6N, R20W G & S R M

NW 1/4 Section 24, T6N, R20W G & S R M

The locality of this claim with reference to some natural object or permanent monument and additional information (if any) concerning its locality are as follows:

beginning at the Northwest corner of Section 13, T. 6 North R. 20 West, G.&S.R.M., thence South 6000 feet, and EAST 2400 feet to Corner No. 1; thence WEST 300 feet to the South End Center; thence WEST 300 feet to Corner No. 2; thence NORTH 1500 feet to Corner No. 3; thence EAST 300 feet to the North End Center; thence EAST 300 feet to Corner No. 4; thence SOUTH 1500 feet to Corner No. 1.

This Certificate is prepared, posted, and recorded as an amendment of the original location for the purposes of appropriating under the Mining Law of 1872, as amended, and the laws of the State of Arizona all ground within the boundaries herein defined, and for the purpose of correcting any error, irregularity, omission, incompleteness or defect, if any, which may have existed or may exist in the original location or record thereof, and is made without waiver, abandonment or release of any rights acquired or held under or by virtue of said original location and to secure all the benefits of the mining law. In the event said original location is found to be void, or ineffective for any reason, then this location shall be an original location and this certificate an original certificate.

DATED AND POSTED on the ground the 4th day of April, 1986.

RECEIVED

B.L.M. AZ STATE OFFICE

JUN 13 1986

1:45 A.M.
PHOENIX, ARIZO.

Locator(s) Cyprus Mines Corporation

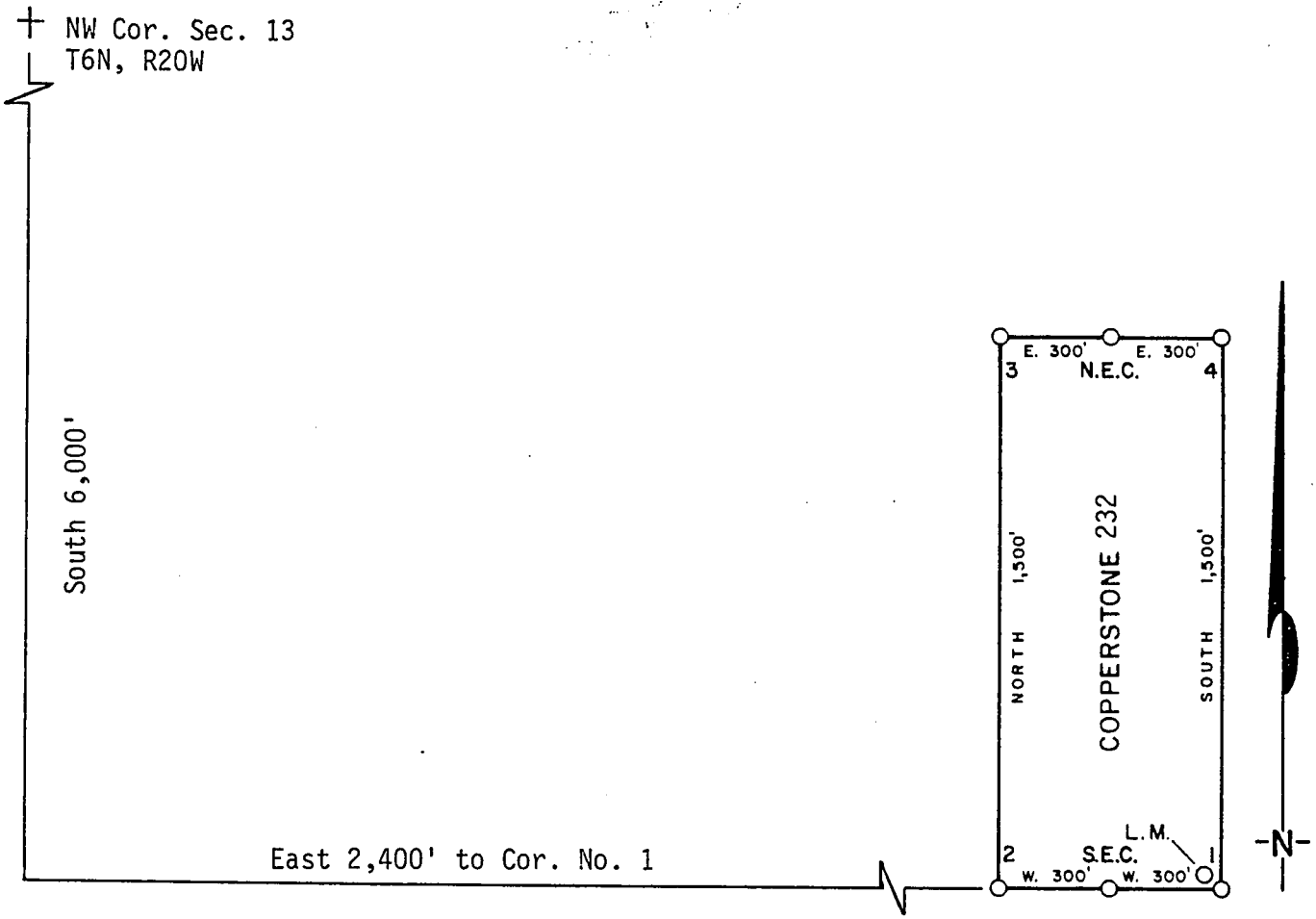
P. O. Box 3299

Englewood, Colorado 80155

By [Signature], Agent

PLAT OF LODE CLAIM

(To be Attached to Recorded Copy of Amended and Additional
Certificate of Location Pursuant to A. R. S. & 27-203)




- 1. Name of Claim Copperstone 232
- 2. Type of Claim Lode
- 3. The Claim is located in Sections 13, 24, Township 6N, Range 20W, G. & S. R. M.
- 4. Scale: 1" = 500'
- 5. The Claim is situated in La Paz, County, Arizona.
- 6. Type of corner and location monuments used: 4" diameter P.V.C.

Instructions for Completion:

- (i) If land is surveyed, a corner of the claim must be tied by a course and distance to a monument of the Public Land Survey; if the land is unsurveyed, a corner must be tied by course and distance to an established survey monument of a United States Government Agency or a United States Mineral Monument; if no such monuments are available, one corner of the claim must be tied by course and distance to some prominent natural object or other permanent monument as shown on Plat.
- (ii) North arrow must be shown on Plat.
- (iii) Bearing and distances between corners must be shown on Plat.

RECEIVED
B.L.M. AZ STATE OFFICE
JUN 13 1986
7:45 A.M.
PHOENIX, ARIZONA

86- 2466



RECORDED IN OFFICIAL RECORDS OF LA PAZ COUNTY, ARIZONA	
MAY 12 11 40 AM '86	
Lois K. Hesse, COUNTY RECORDER	
FEE	PGS 3-3

INDEXED
MICROFILMED

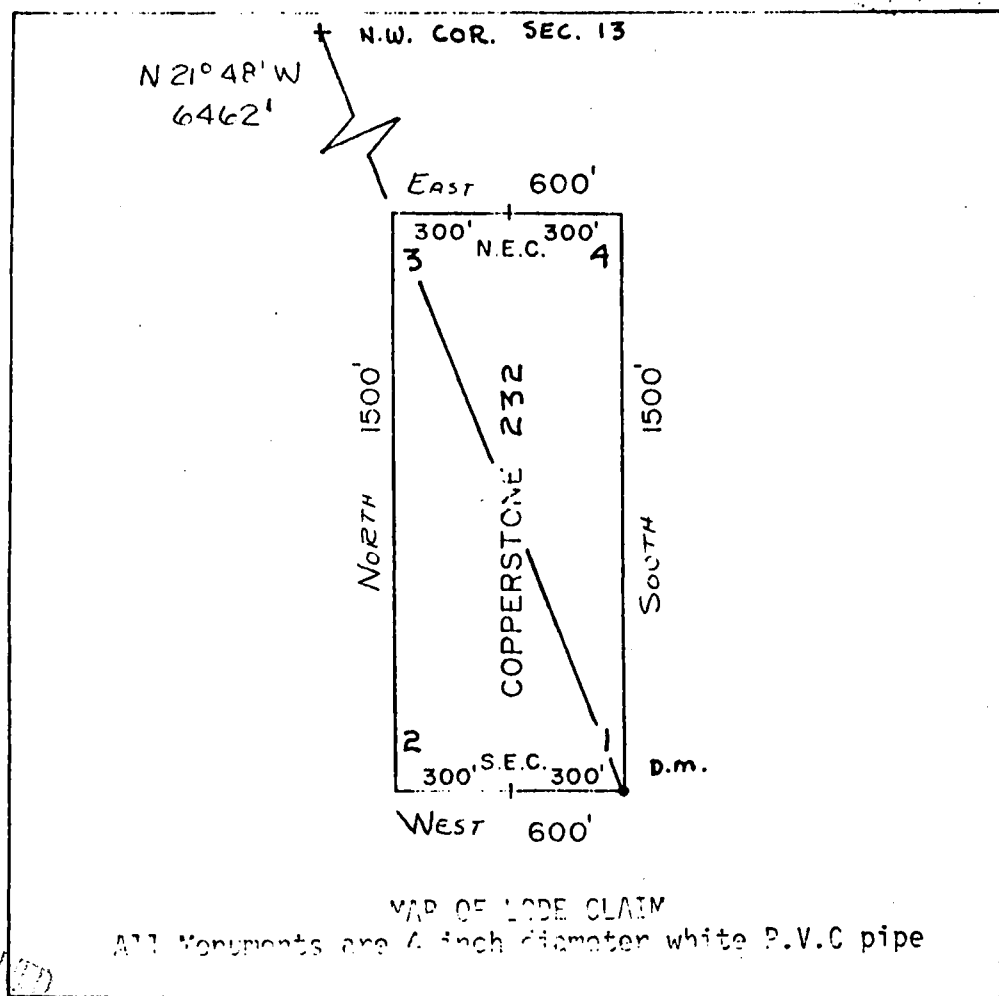
OKT 1276 PAGE 492
KNOW ALL MEN BY THESE PRESENTS that Brad Wellington, as Agent for Amoco Minerals Company

has located the Copperstone 232 Lode Mining Claim, and by this certificate, and by right of discovery and location, claim 1500 feet, linear and horizontal measurement along the vein thereof, with all its dips, angles and variations as allowed by law, 600 feet on said vein running WEST from the discovery notice and 1500 feet running NORTH from the discovery notice, and all veins, lodes, ledges, deposits and surface ground within the lines of said claim, situated in the Plamosa Mining District, County of Yuma and State of Arizona, located in the SW 1/4, SEC. 13 - NW 1/4, SEC. 24,

T 6N., R 20W., G&S R.M., and described by the metes and bounds as follows, to-wit:

Beginning at Corner No. 1; Whence the N.W. Corner of Section 13, T6N., R 20W., bears

N 21° 48' W	, 6462	feet;
Thence, WEST		300 feet to the South End Center;
Thence, WEST		300 feet to Corner 2;
Thence, NORTH		1500 feet to Corner 3;
Thence, EAST		300 feet to the North End Center;
Thence, EAST		300 feet to Corner 4;
Thence, SOUTH		1500 feet to Corner 1, the point of beginning.



A MC 164488

1" = 500'

RECEIVED
BLM. AL STATE OFFICE
APR 20 1982
07:35 AM
PHOENIX, ARIZONA

Said lode was located on February 26, 1982

Dated: March 10, 1982

Brad Wellington
Agent
Amoco Minerals Company
7000 S. Yosemite
Englewood, CO 80155

INDEXED

State of Arizona
County of Yuma

07694

I hereby certify that the within instrument
was filed and recorded at the request of

Amador Minerals Co.

1982 APR 13 PM 2 47

Docket 1276

Page 492-493

Witness my hand and official seal the day
and year aforesaid.

GLENYS E. SCHMITT

County Recorder

D. Watson

Deputy Recorder



MICROFILMED

AMENDED AND ADDITIONAL CERTIFICATE OF LOCATION OF LODE MINING CLAIM

THIS IS TO CERTIFY THAT Cyprus Mines Corporation, a corporation, owner of the Copperstone 233 Lode Mining Claim originally located on Feb. 26, 1982 and recorded in Book 1276, Page(s) 494 of La Paz County, Arizona, hereby amends, locates, and claims in compliance with all federal, state and local laws and customs applicable thereto the following described valuable lode or vein mineral deposit:

The name of this claim is the Copperstone 233 Lode Mining Claim.

This claim is 1500 feet in length and 600 feet in width. The general course of this claim is North-South and it is situated in the Plomosa Mining District, La Paz County, Arizona. The monument at which this location notice is posted lies within the boundaries of the claim within approximately 25 feet of Corner No. 1. This claim runs from the location monument on which this notice is posted 1495 feet in a Northerly direction to the North end line and 5 feet in a Southerly direction to the South end line and is also marked by six monuments, one at each corner and one at the center of each end line of the claim, making the claim in the form of a parallelogram. The location monument at which this notice is posted is situated within Section 24, T. 6 North, R. 20 West, G.&S.R.M., and this claim encompasses portions of the quarter section, subdivision(s), Section(s), Township and Range as follows:

SW 1/4 Section 13, T6N, R20W G & SRM

NW 1/4 Section 24, T6N, R20W G & SRM

The locality of this claim with reference to some natural object or permanent monument and additional information (if any) concerning its locality are as follows:

beginning at the Northwest corner of Section 13, T. 6 North R. 20 West, G.&S.R.M., thence South 6000 feet, and EAST 1200 feet to Corner No. 1;
thence EAST 300 feet to the South End Center;
thence EAST 300 feet to Corner No. 2;
thence NORTH 1500 feet to Corner No. 3;
thence WEST 300 feet to the North End Center;
thence WEST 300 feet to Corner No. 4;
thence SOUTH 1500 feet to Corner No. 1.

This Certificate is prepared, posted, and recorded as an amendment of the original location for the purposes of appropriating under the Mining Law of 1872, as amended, and the laws of the State of Arizona all ground within the boundaries herein defined, and for the purpose of correcting any error, irregularity, omission, incompleteness or defect, if any, which may have existed or may exist in the original location or record thereof, and is made without waiver, abandonment or release of any rights acquired or held under or by virtue of said original location and to secure all the benefits of the mining law. In the event said original location is found to be void, or ineffective for any reason, then this location shall be an original location and this certificate an original certificate.

DATED AND POSTED on the ground the 4th day of April, 1986.

RECEIVED

B.L.M. AZ STATE OFFICE

Locator(s) Cyprus Mines Corporation

P. O. Box 3299

Englewood, Colorado, 80155

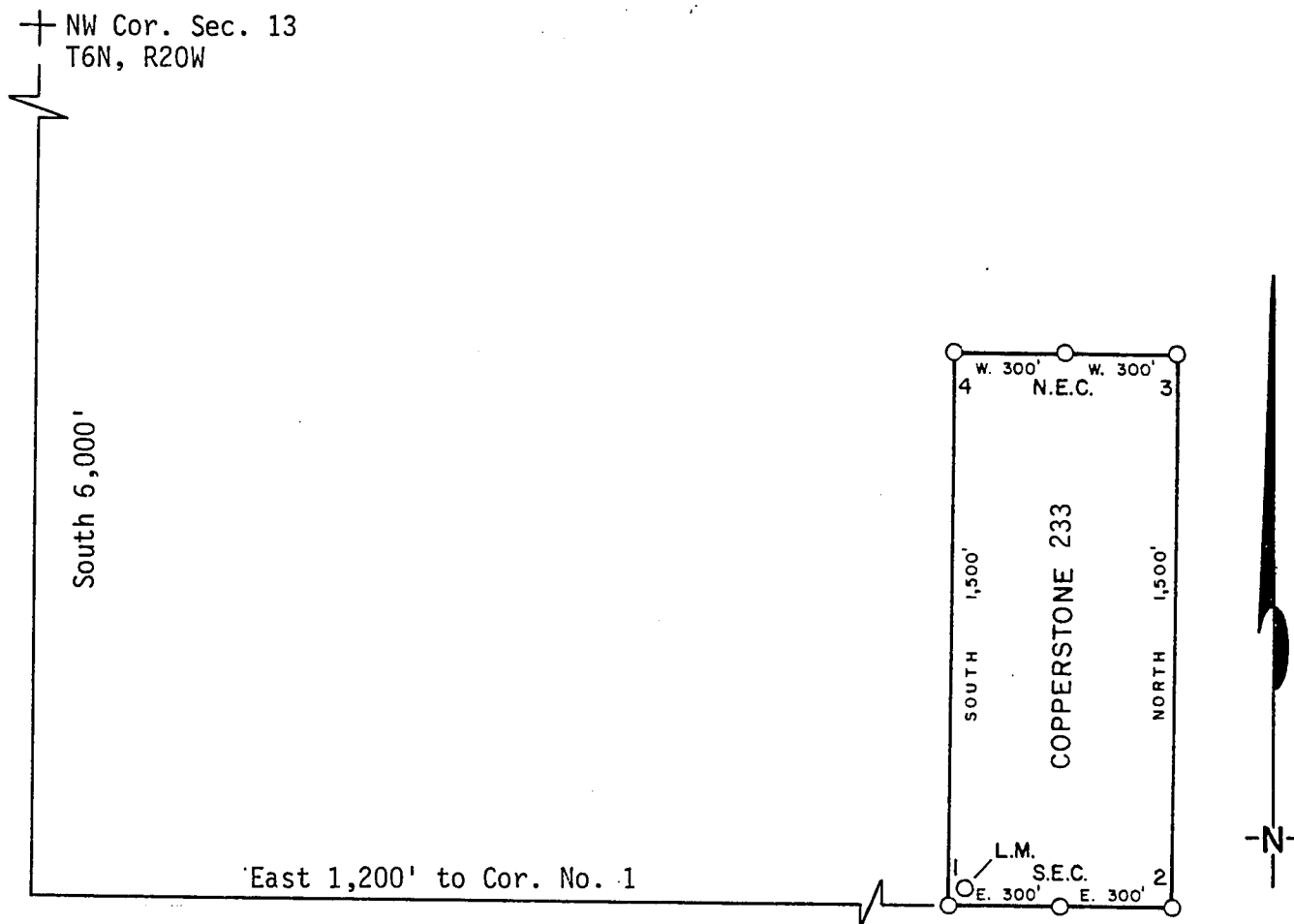
By [Signature], Agent

JUN 13 1986

1:45 A.M.
PHOENIX, ARIZONA

PLAT OF LODE CLAIM

(To be Attached to Recorded Copy of Amended and Additional
Certificate of Location Pursuant to A. R. S. & 27-203)



1. Name of Claim Copperstone 233
2. Type of Claim Lode
3. The Claim is located in Sections 13, 24, Township 6N, Range 20W, G. & S. R. M.
4. Scale: 1" = 500'
5. The Claim is situated in La Paz, County, Arizona.
6. Type of corner and location monuments used: 4" diameter P.V.C.


Instructions for Completion:

- (i) If land is surveyed, a corner of the claim must be tied by a course and distance to a monument of the Public Land Survey; if the land is unsurveyed, a corner must be tied by course and distance to an established survey monument of a United States Government Agency or a United States Mineral Monument; if no such monuments are available, one corner of the claim must be tied by course and distance to some prominent natural object or other permanent monument as shown on Plat.
- (ii) North arrow must be shown on Plat.
- (iii) Bearing and distances between corners must be shown on Plat.

RECEIVED
B.L.M. AZ

JUN 13 1986

7:40 AM
PHOENIX, AZ
(ii)
(iii)

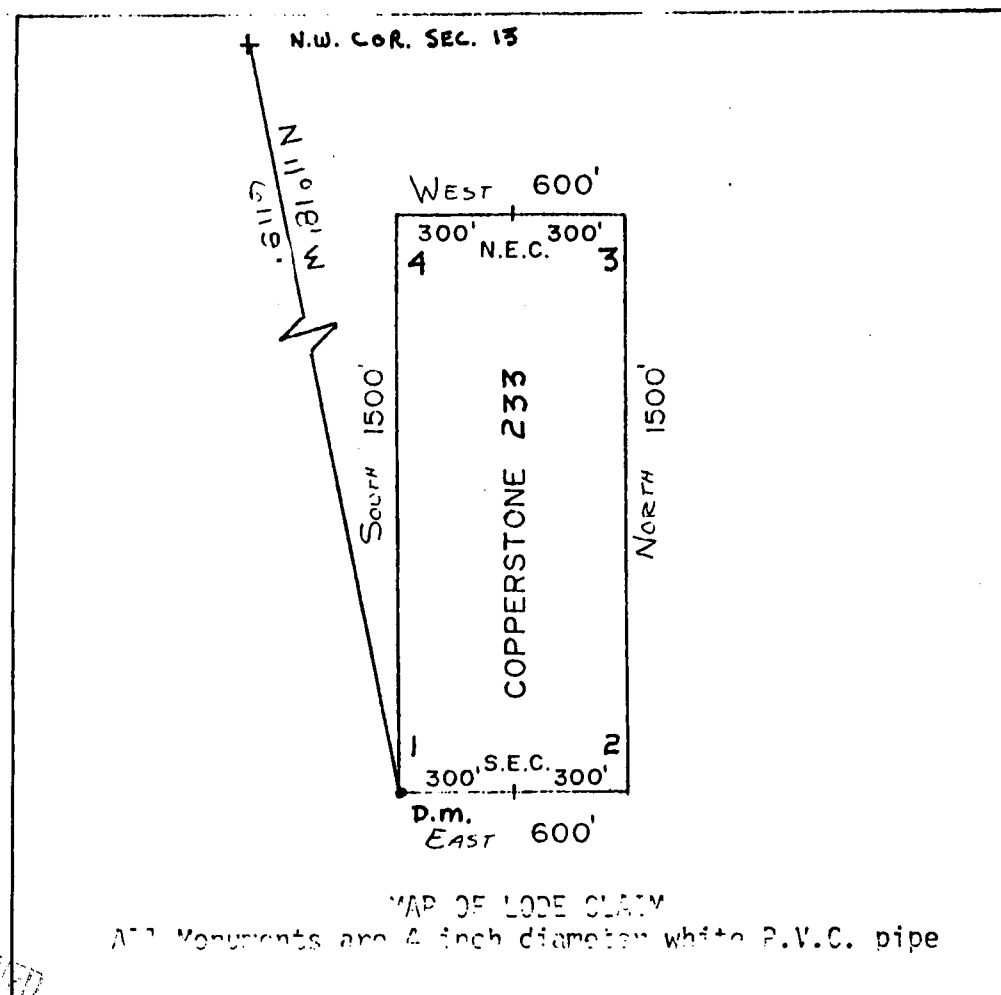


RECORDED IN OFFICIAL RECORDS OF LA PAZ COUNTY, ARIZONA	
MAY 12 11 40 AM '86	
Lois K. Hesse, COUNTY RECORDER	
FEE	5- PGS 3-3

INDEXED
MICROFILMED

DKT 1276 PAGE 494
 KNOW ALL MEN BY THESE PRESENTS, that Brad Wellington, as Agent for Amoco Minerals Company, has located the Copperstone 233 Lode Mining Claim, and by this certificate, and by right of discovery and location, claim 1500 feet, linear and horizontal measurement along the vein thereof, with all its dips, angles and variations as allowed by law, 600 feet on said vein running EAST from the discovery notice and 1500 feet running NORTH from the discovery notice, and all veins, lodes, ledges, deposits and surface ground within the lines of said claim, situated in the Plamosa Mining District, County of Yuma and State of Arizona, located in the SW 1/4, SEC. 13 & NW 1/4, SEC. 24, T. 6N., R. 20W., G&S P.M., and described by the metes and bounds as follows, to-wit:

Beginning at Corner No. 1; Whence the N.W. Corner of Section 13, T6N., R 20W., bears N 11° 18' W, 6119 feet;
 Thence, EAST 300 feet to the SOUTH End Center;
 Thence, EAST 300 feet to Corner 2;
 Thence, NORTH 1500 feet to Corner 3;
 Thence, WEST 300 feet to the NORTH End Center;
 Thence, WEST 300 feet to Corner 4;
 Thence, SOUTH 1500 feet to Corner 1, the point of beginning.



A MC 164489

1" = 500'

RECEIVED
 B.L.M. AZ STATE OFFICE
 APR 20 1982
 07:35 AM
 PHOENIX, AZ

Said lode was located on February 26, 1982

Dated: March 10, 1982

Brad Wellington
 Amoco Minerals Company
 7000 S. Yosemite
 Englewood, CO 80155

Agent

A MC 164489

State of Arizona ss 07695
County of Yuma

I hereby certify that the within instrument
was filed and recorded at the request of

Amara Minerals Co.

1982 APR 13 PM 2 47

Docket 1276
Page 494-495

Witness my hand and official seal the day
and year aforesaid.


GLENYS E. SCHMITT

County Recorder

D. Watson
Deputy Recorder

INDEXED

MICROFILMED



ARIZONA

AMENDED AND ADDITIONAL CERTIFICATE OF LOCATION OF LOBE MINING CLAIM

THIS IS TO CERTIFY THAT Cyprus Mines Corporation, a corporation, owner of the Copperstone 234 Lode Mining Claim originally located on FEB. 26, 1982 and recorded in Book 1276, Page(s) 496 of La Paz County, Arizona, hereby amends, locates, and claims in compliance with all federal, state and local laws and customs applicable thereto the following described valuable lode or vein mineral deposit:

The name of this claim is the Copperstone 234 Lode Mining Claim.

This claim is 1500 feet in length and 600 feet in width. The general course of this claim is NORTH - SOUTH and it is situated in the Plomosa Mining District, La Paz County, Arizona. The monument at which this location notice is posted lies within the boundaries of the claim within approximately 25 feet of Corner No. 1. This claim runs from the location monument on which this notice is posted 1495 feet in a NORTHERLY direction to the NORTH end line and 5 feet in a SOUTHERLY direction to the SOUTH end line and is also marked by six monuments, one at each corner and one at the center of each end line of the claim, making the claim in the form of a parallelogram. The location monument at which this notice is posted is situated within Section 24, T. 6 North, R. 20 West, G.&S.R.M., and this claim encompasses portions of the quarter section, subdivision(s), Section(s), Township and Range as follows:

SW 1/4 SECTION 13, T6N, R20W G & SRM

NW 1/4 SECTION 24, T6N, R20W G & SRM

The locality of this claim with reference to some natural object or permanent monument and additional information (if any) concerning its locality are as follows:

beginning at the Northwest corner of Section 13, T. 6 North R. 20 West, G.&S.R.M., thence SOUTH 600 feet,

and	<u>EAST</u>	<u>1200</u>	feet to Corner No. 1;
thence	<u>WEST</u>	<u>300</u>	feet to the <u>SOUTH</u> End Center;
thence	<u>WEST</u>	<u>300</u>	feet to Corner No. 2;
thence	<u>NORTH</u>	<u>1500</u>	feet to Corner No. 3;
thence	<u>EAST</u>	<u>300</u>	feet to the <u>NORTH</u> End Center;
thence	<u>EAST</u>	<u>300</u>	feet to Corner No. 4;
thence	<u>SOUTH</u>	<u>1500</u>	feet to Corner No. 1.

This Certificate is prepared, posted, and recorded as an amendment of the original location for the purposes of appropriating under the Mining Law of 1872, as amended, and the laws of the State of Arizona all ground within the boundaries herein defined, and for the purpose of correcting any error, irregularity, omission, incompleteness or defect, if any, which may have existed or may exist in the original location or record thereof, and is made without waiver, abandonment or release of any rights acquired or held under or by virtue of said original location and to secure all the benefits of the mining law. In the event said original location is found to be void, or ineffective for any reason, then this location shall be an original location and this certificate an original certificate.

DATED AND POSTED on the ground the 4th day of April, 1986.

RECEIVED
B.L.M. AZ STATE OFFICE

JUN 13 1986

7:45 A.M.
PHOENIX, ARIZONA

Locator(s) Cyprus Mines Corporation

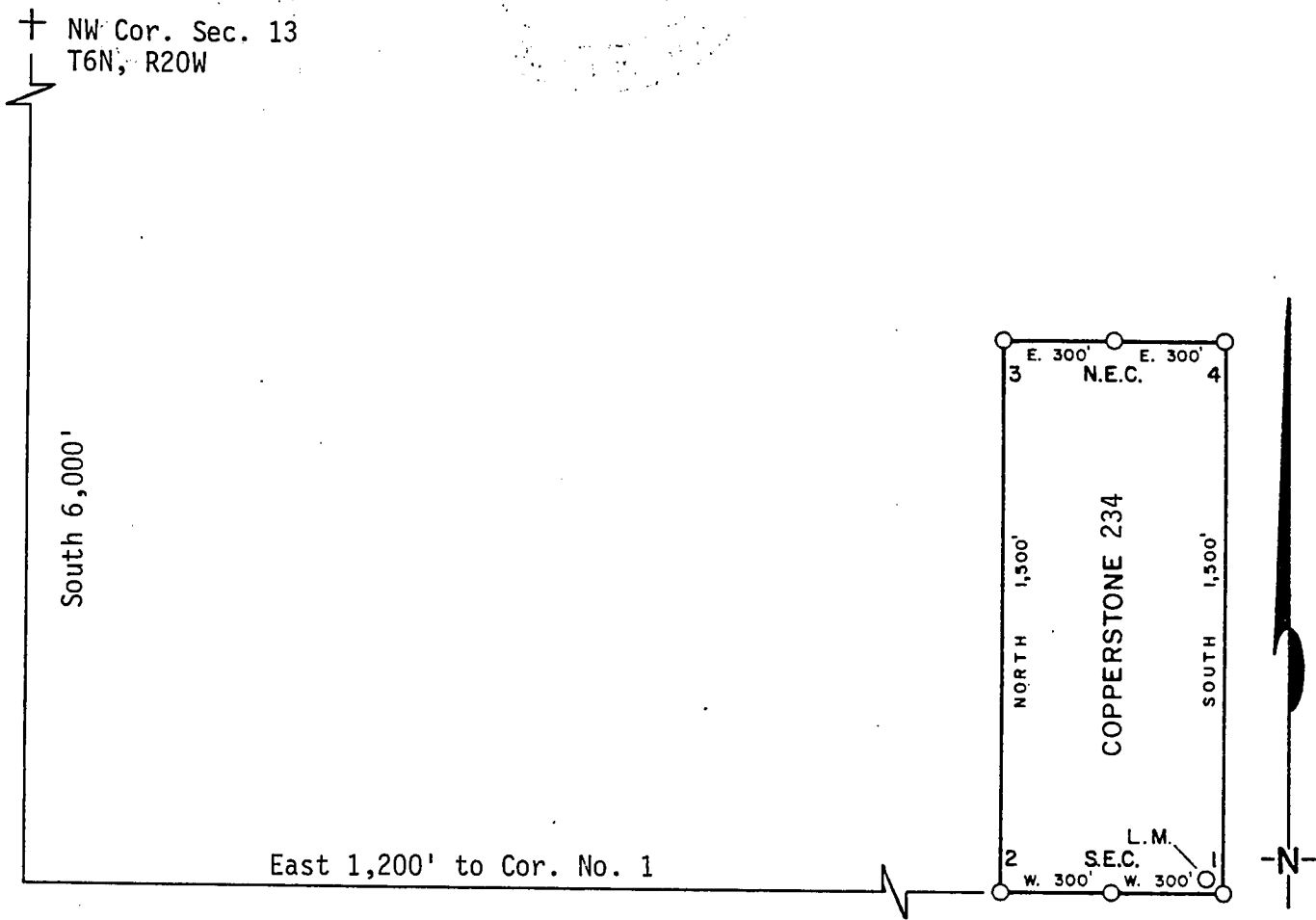
P. O. Box 3299

Englewood, Colorado 80155

By [Signature], Agent

PLAT OF LODE CLAIM

(To be Attached to Recorded Copy of Amended and Additional
Certificate of Location Pursuant to A. R. S. & 27-203)



- 1. Name of Claim Copperstone 234
- 2. Type of Claim Lode
- 3. The Claim is located in Sections 13, 24, Township 6N, Range 20W, G. & S. R. M.
- 4. Scale: 1" = 500'
- 5. The Claim is situated in La Paz, County, Arizona.
- 6. Type of corner and location monuments used: 4" diameter P.V.C.

Instructions for Completion:

- (i) If land is surveyed, a corner of the claim must be tied by a course and distance to a monument of the Public Land Survey; if the land is unsurveyed, a corner must be tied by course and distance to an established survey monument of a United States Government Agency or a United States Mineral Monument; if no such monuments are available, one corner of the claim must be tied by course and distance to some prominent natural object or other permanent monument as shown on Plat.
- North arrow must be shown on Plat.
- Bearing and distances between corners must be shown on Plat.

RECEIVED
B.L.M. AZ STATE OFFICE
JUN 13 1986
7:45 A.M.
PHOENIX, ARIZONA
(111)

86- 2468



RECORDED IN OFFICIAL RECORDS OF LA PAZ COUNTY, ARIZONA	
MAY 12 11 40 AM '86	
Lois K. Herse, COUNTY RECORDER	
FEE	5- PGS 3-3

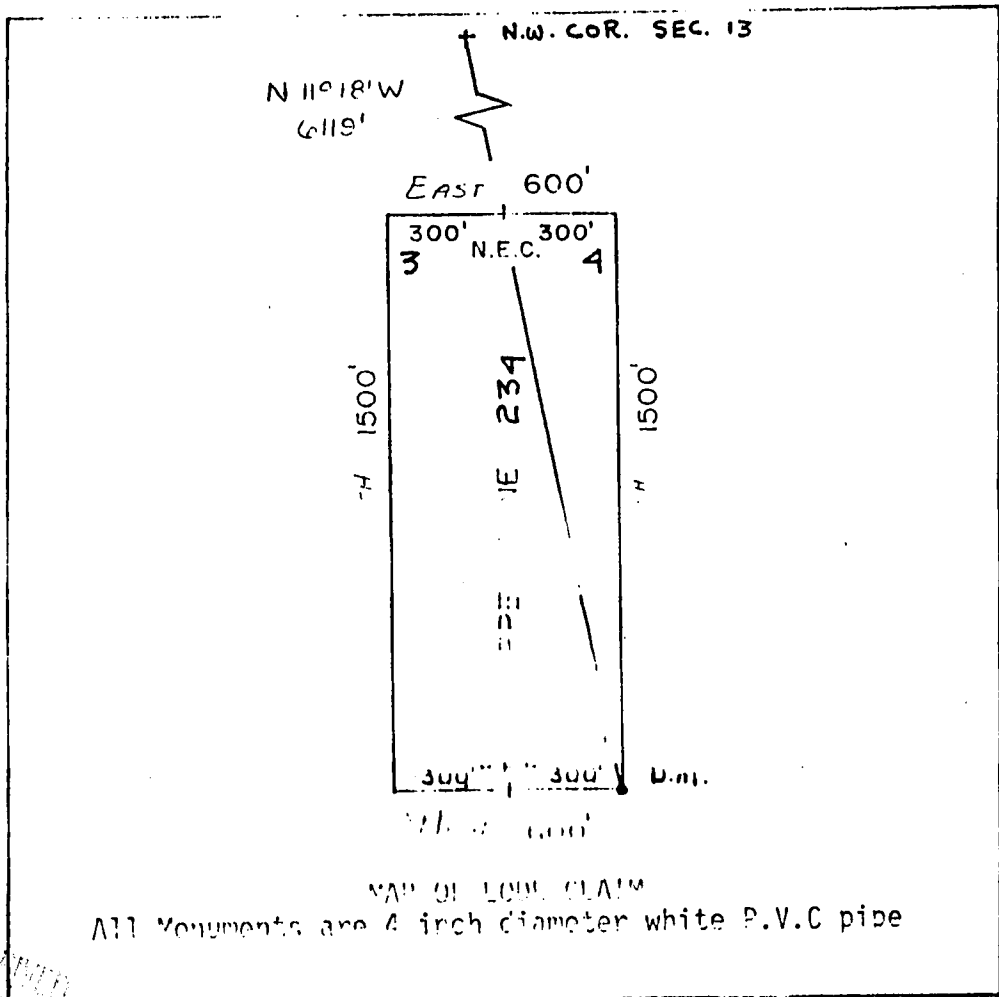
INDEXED
MICROFILMED

has located the Copperstone 234 lode Mining Claim, and by this certificate, and by right of discovery and location, claim 1500 feet, linear and horizontal measurement along the vein thereof, with all its dips, angles and variations as allowed by law, 600 feet on said vein running WEST from the discovery notice and 1500 feet running NORTH from the discovery notice, and all veins, lodes, ledges, deposits and surface ground within the lines of said claim, situated in the Plamosa Mining District, County of Yuma and State of Arizona, located in the SW 1/4, SEC. 13 + NW 1/4, SEC. 24,

T 6N., R 20 W., G&S R.M., and described by the metes and bounds as follows, to-wit:

Beginning at Corner No. 1; Whence the N.W. Corner of Section 13, T6N., R 20W., bears

- N 11° 18' W, 6119 feet;
- Thence, WEST 300 feet to the South End Center;
- Thence, WEST 300 feet to Corner 2;
- Thence, NORTH 1500 feet to Corner 3;
- Thence, EAST 300 feet to the NORTH End Center;
- Thence, EAST 300 feet to Corner 4;
- Thence, SOUTH 1500 feet to Corner 1, the point of beginning.



A MC 164490

RECEIVED
BLM. AZ STATE OFFICE
APR 20 1982
GIVEN TO
FBI

Said lode was located on February 26, 1982
Dated: March 10, 1982

Brad Hollington Agent
Amoco Minerals Company
7000 S. Yosemite
Englewood, CO 80155

INDEXED

State of Arizona
County of Yuma

07696

I hereby certify that the within instrument
was filed and recorded at the request of

Amara Mining Co.

1982 APR 13 PM 2 47

Docket

1276

Page

496-497


Witness my hand and official seal the day
and year aforesaid.

GLENYS E. SCHMITT

County Recorder

D. W. Wadsworth

Deputy Recorder



ARIZONA

AMENDED AND ADDITIONAL CERTIFICATE OF LOCATION OF LODE MINING CLAIM

THIS IS TO CERTIFY THAT Cyprus Mines Corporation, a corporation, owner of the Copperstone 235 Lode Mining Claim originally located on Feb. 26, 1982 and recorded in Book 1276, Page(s) 498 of La Paz County, Arizona, hereby amends, locates, and claims in compliance with all federal, state and local laws and customs applicable thereto the following described valuable lode or vein mineral deposit:

The name of this claim is the Copperstone 235 Lode Mining Claim.

This claim is 1500 feet in length and 600 feet in width. The general course of this claim is NORTH-SOUTH and it is situated in the Plomosa Mining District, La Paz County, Arizona. The monument at which this location notice is posted lies within the boundaries of the claim within approximately 25 feet of Corner No. 1. This claim runs from the location monument on which this notice is posted 1495 feet in a NORTHEASTLY direction to the NORTH end line and 5 feet in a SOUTHWESTLY direction to the SOUTH end line and is also marked by six monuments, one at each corner and one at the center of each end line of the claim, making the claim in the form of a parallelogram. The location monument at which this notice is posted is situated within Section 24, T. 6 North, R. 20 West, G.&S.R.M., and this claim encompasses portions of the quarter section, subdivision(s), Section(s), Township and Range as follows:

SW 1/4 SECTION 13, T6N, R20W G & S R M

NW 1/4 SECTION 24, T6N, R20W G & S R M

The locality of this claim with reference to some natural object or permanent monument and additional information (if any) concerning its locality are as follows:

beginning at the Northwest corner of Section 13, T. 6 North R. 20 West, G.&S.R.M., thence SOUTH 6000 feet, and — feet to Corner No. 1;
 thence EAST 300 feet to the SOUTH End Center;
 thence EAST 300 feet to Corner No. 2;
 thence NORTH 1500 feet to Corner No. 3;
 thence WEST 300 feet to the NORTH End Center;
 thence WEST 300 feet to Corner No. 4;
 thence SOUTH 1500 feet to Corner No. 1.

This Certificate is prepared, posted, and recorded as an amendment of the original location for the purposes of appropriating under the Mining Law of 1872, as amended, and the laws of the State of Arizona all ground within the boundaries herein defined, and for the purpose of correcting any error, irregularity, omission, incompleteness or defect, if any, which may have existed or may exist in the original location or record thereof, and is made without waiver, abandonment or release of any rights acquired or held under or by virtue of said original location and to secure all the benefits of the mining law. In the event said original location is found to be void, or ineffective for any reason, then this location shall be an original location and this certificate an original certificate.

DATED AND POSTED on the ground the 4th day of April, 1986.

RECEIVED

B.L.M. AZ STATE OFFICE

Locator(s) Cyprus Mines Corporation

JUN 13 1986

P. O. Box 3299

Englewood, Colorado 80155

JENIX, ARIZO.

By Hans B., Agent



1. Name of Claim Copperstone 235
2. Type of Claim Lode
3. The Claim is located in Sections 13, 24, Township 6N, Range 20W, G. & S. R. M.
4. Scale: 1" = 500'
5. The Claim is situated in La Paz, County, Arizona.
6. Type of corner and location monuments used: 4" diameter P.V.C.

Instructions for Completion:

- (i) If land is surveyed, a corner of the claim must be tied by a course and distance to a monument of the Public Land Survey; if the land is unsurveyed, a corner must be tied by course and distance to an established survey monument of a United States Government Agency or a United States Mineral Monument; if no such monuments are available, one corner of the claim must be tied by course and distance to some prominent natural object or other permanent monument as shown on Plat.
- ii) North arrow must be shown on Plat.
- ii) Bearing and distances between corners must be shown on Plat.

RECEIVED
B.L.M. AZ STATE OFF

JUN 13 1986

7:45

PHOENIX, A. (ii)


86- 2469

RECORDED IN OFFICIAL RECORDS
OF LA PAZ COUNTY, ARIZONA

MAY 12 11 40 AM '86

Luis K. Hesse, COUNTY RECORDER

FEE 5- PGS 3-3



INDEXED
MICROFILMED

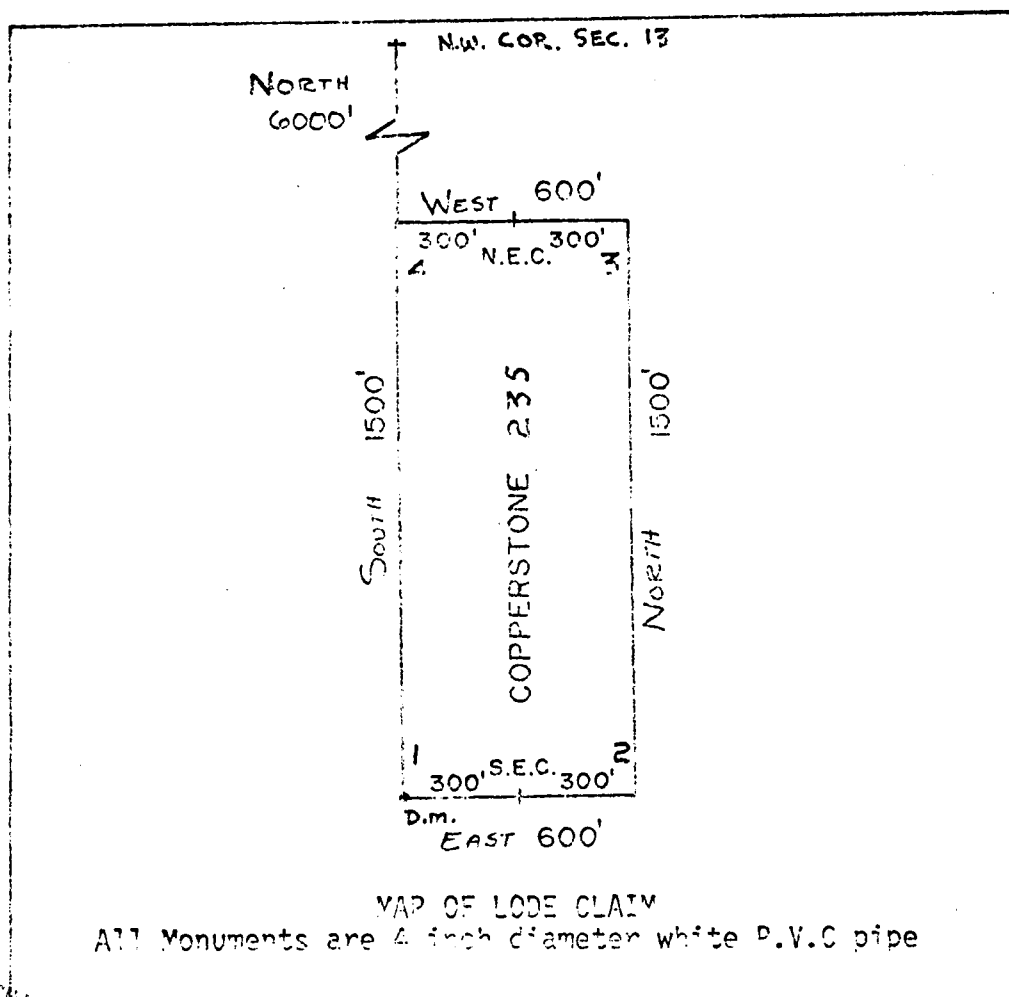
KNOW ALL MEN BY THESE PRESENTS, that Brad Wellington, as Agent for Amoco Minerals Company

has located the Copperstone 235 Lode Mining Claim, and by this certificate, and by right of discovery and location, claim 1500 feet, linear and horizontal measurement along the vein thereof, with all its dips, angles and variations as allowed by law, 600 feet on said vein running EAST from the discovery notice and 1500 feet running NORTH from the discovery notice, and all veins, lodes, ledges, deposits and surface ground within the lines of said claim, situated in the Plamosa Mining District, County of Yuma and State of Arizona, located in the SW 1/4, SEC. 13 & NW 1/4, SEC. 24

T 6N., R 20W., G. R.M., and described by the metes and bounds as follows, to-wit:

Beginning at Corner No. 1; Whence the N.W. Corner of Section 13, T6N., R-20W., bears

NORTH	6000	feet;
Thence, EAST	300	feet to the SOUTH End Center;
Thence, EAST	300	feet to Corner 2;
Thence, NORTH	1500	feet to Corner 3;
Thence, WEST	300	feet to the NORTH End Center;
Thence, WEST	300	feet to Corner 4;
Thence, SOUTH	1500	feet to Corner 1, the point of beginning.



MAP OF LODE CLAIM
All Monuments are 4 inch diameter white P.V.C pipe

1" = 500'

BLM. RECEIVED
AZ STATE OFFICE

PRO

Said lode was located on February 26, 1982

Dated: March 10, 1982

Brad Wellington
Agent
Amoco Minerals Company
7000 S. Yosemite
Englewood, CO 80155

AMC 164491

State of Arizona
County of Yuma

07697

INDEXED

I hereby certify that the within instrument
was filed and recorded at the request of

Amor Mineral Co.

1982 APR 13 PM 2 47

Docket 1276

Page 498-499


Witness my hand and official seal the day
and year aforesaid.

GLENYS E. SCHMITT

D. L. Schmitt
County Recorder

Deputy Recorder

MICROFILMED



ARIZONA

AMENDED AND ADDITIONAL CERTIFICATE OF LOCATION OF LODE MINING CLAIM

THIS IS TO CERTIFY THAT Cyprus Mines Corporation, a corporation, owner of the Copperstone 236 Lode Mining Claim originally located on Feb. 26, 1982 and recorded in Book 1276, Page(s) 500 of La Paz County, Arizona, hereby amends, locates, and claims in compliance with all federal, state and local laws and customs applicable thereto the following described valuable lode or vein mineral deposit:

The name of this claim is the Copperstone 236 Lode Mining Claim. This claim is 1500 feet in length and 600 feet in width. The general course of this claim is NORTH-SOUTH and it is situated in the Plomosa Mining District, La Paz County, Arizona. The monument at which this location notice is posted lies within the boundaries of the claim within approximately 25 feet of Corner No. 4. This claim runs from the location monument on which this notice is posted 1495 feet in a NORTHERLY direction to the NORTH end line and 5 feet in a SOUTHERLY direction to the SOUTH end line and is also marked by six monuments, one at each corner and one at the center of each end line of the claim, making the claim in the form of a parallelogram. The location monument at which this notice is posted is situated within Section 23, T. 6 North, R. 20 West, G.&S.R.M., and this claim encompasses portions of the quarter section, subdivision(s), Section(s), Township and Range as follows:

NE 1/4 Section 23, T6N, R20W G. & S.R.M.

The locality of this claim with reference to some natural object or permanent monument and additional information (if any) concerning its locality are as follows:

beginning at the Northwest corner of Section 13, T. 6 North R. 20 West, G.&S.R.M., thence SOUTH 6000 feet, and WEST 1200 feet to Corner No. 1; thence WEST 300 feet to the NORTH End Center; thence WEST 300 feet to Corner No. 2; thence SOUTH 1500 feet to Corner No. 3; thence EAST 300 feet to the SOUTH End Center; thence EAST 300 feet to Corner No. 4; thence NORTH 1500 feet to Corner No. 1.

This Certificate is prepared, posted, and recorded as an amendment of the original location for the purposes of appropriating under the Mining Law of 1872, as amended, and the laws of the State of Arizona all ground within the boundaries herein defined, and for the purpose of correcting any error, irregularity, omission, incompleteness or defect, if any, which may have existed or may exist in the original location or record thereof, and is made without waiver, abandonment or release of any rights acquired or held under or by virtue of said original location and to secure all the benefits of the mining law. In the event said original location is found to be void, or ineffective for any reason, then this location shall be an original location and this certificate an original certificate.

DATED AND POSTED on the ground the 5th day of April, 1986.

RECEIVED

B.L.M. AZ STATE OFFICE

Locator(s) Cyprus Mines Corporation

JUN 13 1986

P. O. Box 3299

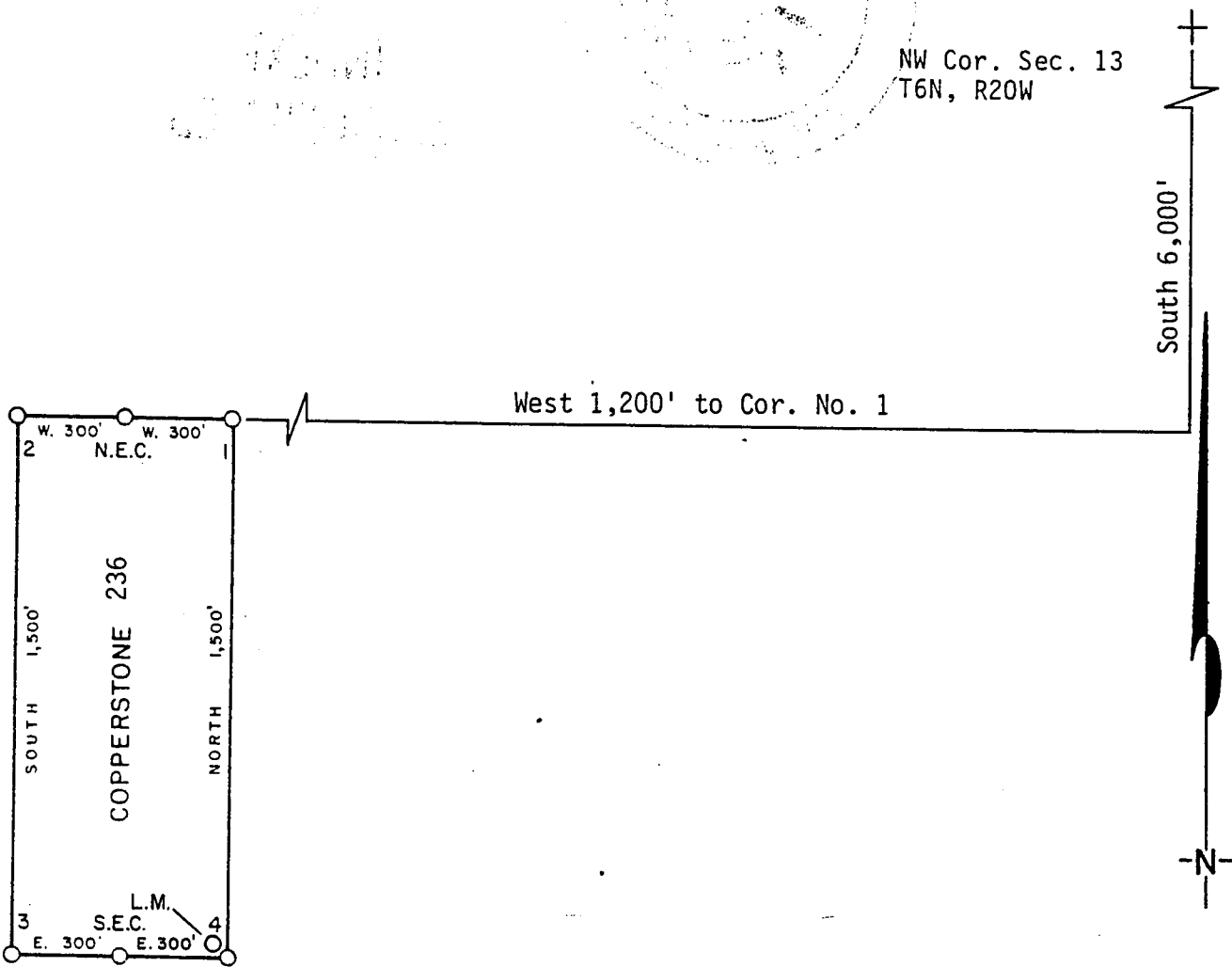
Eaglewood, Colorado 80155

7:45 A.M.
PHOENIX, ARIZONA

By Henry B. B., Agent

PLAT OF LODE CLAIM

(To be Attached to Recorded Copy of Amended and Additional
Certificate of Location Pursuant to A. R. S. & 27-203)



1. Name of Claim Copperstone 236
2. Type of Claim Lode
3. The Claim is located in Sections 23, Township 6N, Range 20W, G. & S. R. M.
4. Scale: 1" = 500'
5. The Claim is situated in La Paz, County, Arizona.
6. Type of corner and location monuments used: 4" diameter P.V.C.

Instructions for Completion:

- RECEIVED
B.L.M. AZ STATE OFFICE
JUN 13 1986
7:45 A.M.
PHOENIX, ARIZONA
- (i) If land is surveyed, a corner of the claim must be tied by a course and distance to a monument of the Public Land Survey; if the land is unsurveyed, a corner must be tied by course and distance to an established survey monument of a United States Government Agency or a United States Mineral Monument; if no such monuments are available, one corner of the claim must be tied by course and distance to some prominent natural object or other permanent monument as shown on Plat.
 - (ii) North arrow must be shown on Plat.
 - (iii) Bearing and distances between corners must be shown on Plat.

86- 2470



RECORDED IN OFFICIAL RECORDS
OF LA PAZ COUNTY, ARIZONA
MAY 12 11 40 AM '86

Lois K. Hesse, COUNTY RECORDER

FEE 5- PGS 3-3

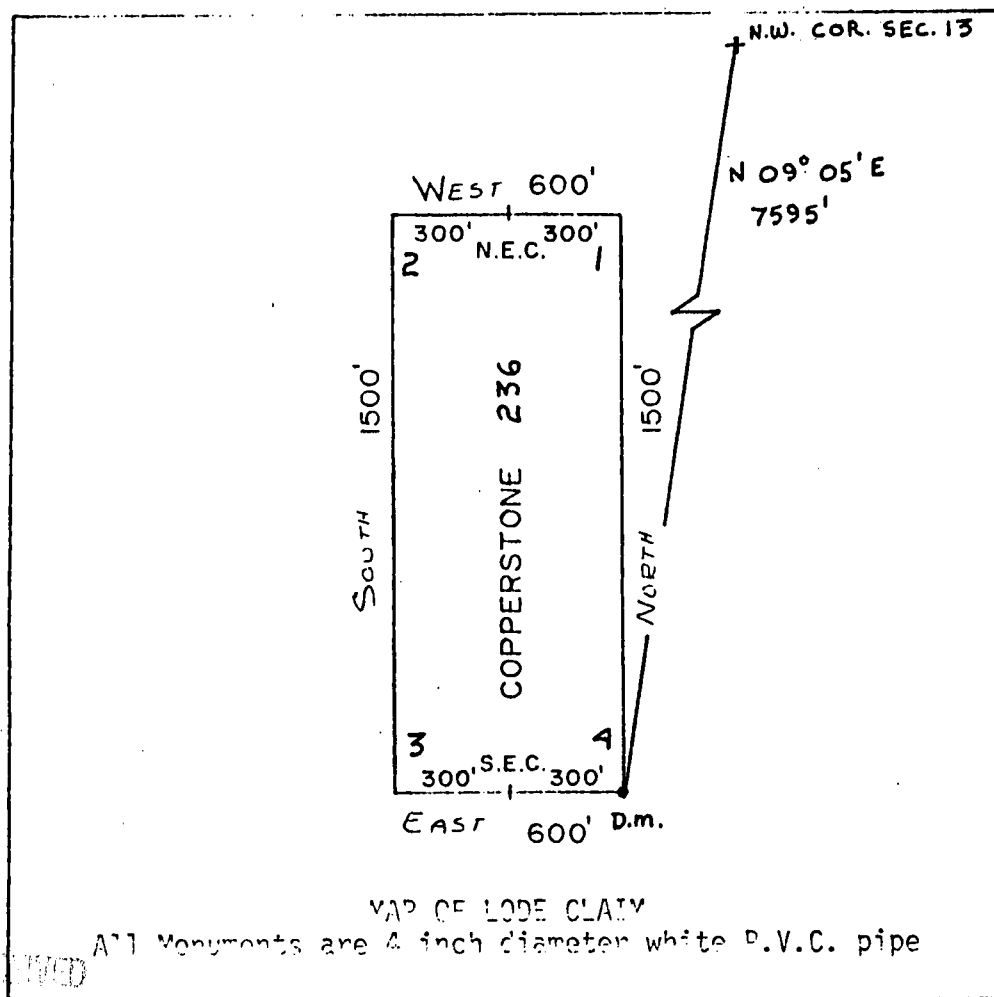
INDEXED
MICROFILMED

KNOW ALL MEN BY THESE PRESENTS that Brad Wellington, as Agent for Amoco Minerals Company

has located the Copperstone 236 lode Mining Claim, and by this certificate, and by right of discovery and location, claim 1500 feet, linear and horizontal measurement along the vein thereof, with all its dips, angles and variations as allowed by law, 600 feet on said vein running WEST from the discovery notice and 1500 feet running NORTH from the discovery notice, and all veins, lodes, ledges, deposits and surface ground within the lines of said claim, situated in the Plamosa Mining District, County of Yuma and State of Arizona, located in the NE 1/4, Sec. 23.

T 6N., R 20 W., G&S R.M., and described by the metes and bounds as follows, to-wit:

Beginning at Corner No. 1;
Thence, West 300 feet to the North End Center;
Thence, West 300 feet to Corner 2;
Thence, South 1500 feet to Corner 3;
Thence, East 300 feet to the South End Center;
Thence, East 300 feet to Corner 4, where the Location Notice is posted; Whence the N.W. Corner of Section 13, T6N., R 20 W., bears N 09° 05' E, 7595 feet;
Thence, North 1500 feet to Corner 1, the point of beginning.



A MC 164492

1" = 500'

RECEIVED
B.L.M. AZ STATE OFFICE

APR 26 1982

9:45 A.M.
PHOENIX, ARIZONA

Said lode was located on February 26, 1982

Dated: March 10, 1982

Brad Wellington Agent
Amoco Minerals Company
7000 S. Yosemite
Englewood, CO 80155

State of Arizona
County of Yuma

07698

INDEXED

I hereby certify that the within instrument
was filed and recorded at the request of

Amador Mineral Co.

1982 APR 13 PM 2 47

Docket 1276

Page 500-501

Witness my hand and official seal the day
and year aforesaid.

GLENYS E. SCHMITT

County Recorder

D. Walter

Deputy Recorder

MICROFILMED



AMENDED AND ADDITIONAL CERTIFICATE OF LOCATION OF LOBE MINING CLAIM

THIS IS TO CERTIFY THAT Cyprus Mines Corporation, a corporation, owner of the Copperstone 237 Lode Mining Claim originally located on FEB. 26, 1982 and recorded in Book 1276, Page(s) 502 of La Paz County, Arizona, hereby amends, locates, and claims in compliance with all federal, state and local laws and customs applicable thereto the following described valuable lode or vein mineral deposit:

The name of this claim is the Copperstone 237 Lode Mining Claim. This claim is 1500 feet in length and 600 feet in width. The general course of this claim is NORTH-SOUTH and it is situated in the Plomosa Mining District, La Paz County, Arizona. The monument at which this location notice is posted lies within the boundaries of the claim within approximately 25 feet of Corner No. 4. This claim runs from the location monument on which this notice is posted 1495 feet in a NORTHERLY direction to the NORTH end line and 5 feet in a SOUTHERLY direction to the SOUTH end line and is also marked by six monuments, one at each corner and one at the center of each end line of the claim, making the claim in the form of a parallelogram. The location monument at which this notice is posted is situated within Section 23, T. 6 North, R. 20 West, G.&S.R.M., and this claim encompasses portions of the quarter section, subdivision(s), Section(s), Township and Range as follows:

NE 1/4 SECTION 23, T6N, R20W G&SRM

The locality of this claim with reference to some natural object or permanent monument and additional information (if any) concerning its locality are as follows:

beginning at the Northwest corner of Section 13, T. 6 North R. 20 West, G.&S.R.M., thence SOUTH 6000 feet, and WEST 1200 feet to Corner No. 1;
thence EAST 300 feet to the NORTH End Center;
thence EAST 300 feet to Corner No. 2;
thence SOUTH 1500 feet to Corner No. 3;
thence WEST 300 feet to the SOUTH End Center;
thence WEST 300 feet to Corner No. 4;
thence NORTH 1500 feet to Corner No. 1.

This Certificate is prepared, posted, and recorded as an amendment of the original location for the purposes of appropriating under the Mining Law of 1872, as amended, and the laws of the State of Arizona all ground within the boundaries herein defined, and for the purpose of correcting any error, irregularity, omission, incompleteness or defect, if any, which may have existed or may exist in the original location or record thereof, and is made without waiver, abandonment or release of any rights acquired or held under or by virtue of said original location and to secure all the benefits of the mining law. In the event said original location is found to be void, or ineffective for any reason, then this location shall be an original location and this certificate an original certificate.

DATED AND POSTED on the ground the 5th day of April, 1986.

RECEIVED

B.L.M. AZ STATE OFFICE

Locator(s) Cyprus Mines Corporation

JUN 13 1986

P. O. Box 3299

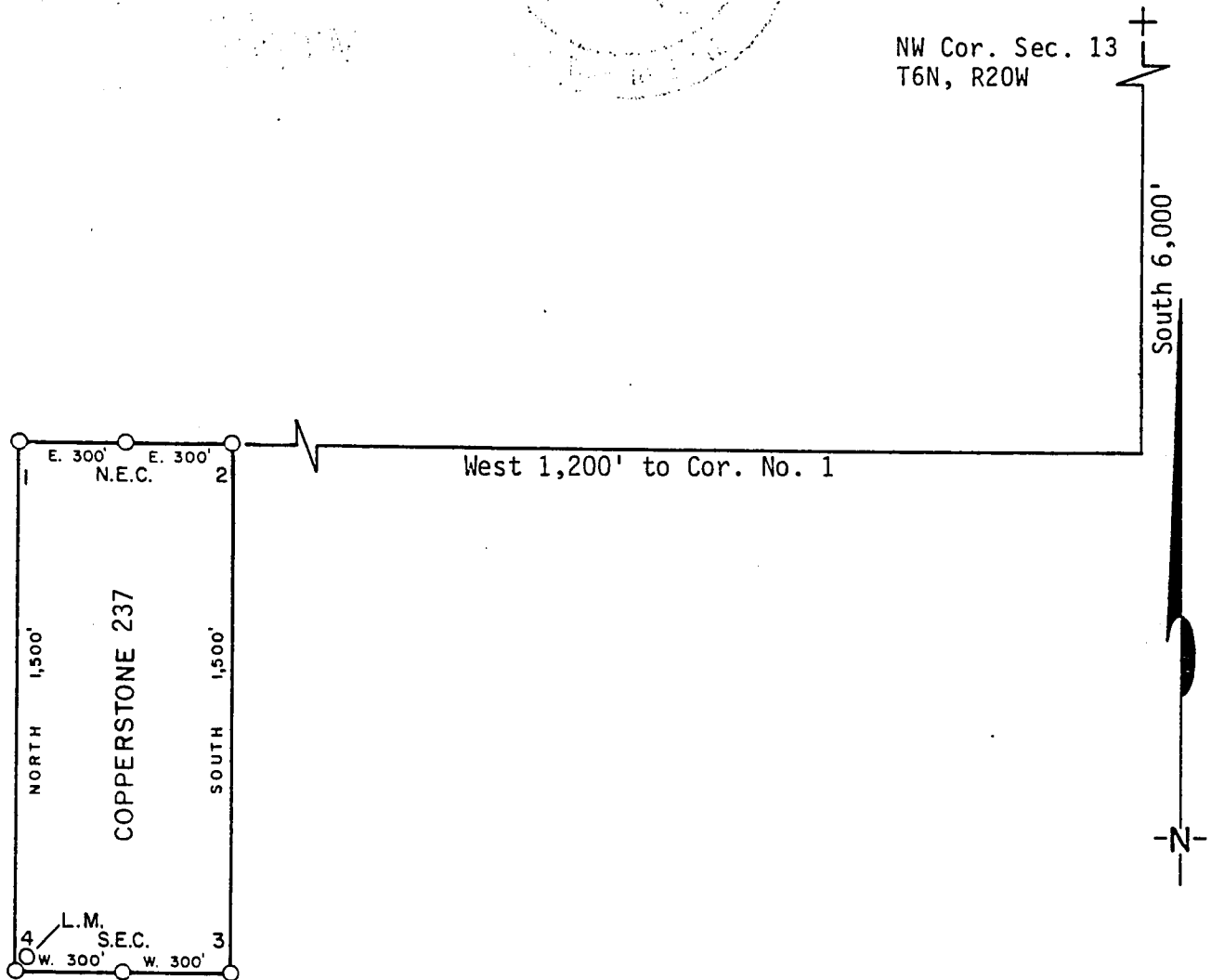
Eaglewood, Colorado 80155

7:45 A.M.
PHOENIX, ARIZONA

By [Signature], Agent

PLAT OF LODE CLAIM

(To be Attached to Recorded Copy of Amended and Additional
Certificate of Location Pursuant to A. R. S. & 27-203)




1. Name of Claim Copperstone 237
2. Type of Claim Lode
3. The Claim is located in Sections 23, Township 6N, Range 20W, G. & S. R. M.
4. Scale: 1" = 500'
5. The Claim is situated in La Paz, County, Arizona.
6. Type of corner and location monuments used: 4" diameter P.V.C.

Instructions for Completion:

- RECEIVED
B.L.M. AZ STATE OFFICE
JUN 13 1986
7:45 A.M.
PHOENIX, ARIZONA
- (i) If land is surveyed, a corner of the claim must be tied by a course and distance to a monument of the Public Land Survey; if the land is surveyed, a corner must be tied by course and distance to an established survey monument of a United States Government Agency or a United States Mineral Monument; if no such monuments are available, one corner of the claim must be tied by course and distance to some prominent natural object or other permanent monument as shown on Plat.
 - (ii) North arrow must be shown on Plat.
 - (iii) Bearing and distances between corners must be shown on Plat.

86- 2471



RECORDED IN OFFICIAL RECORDS OF LA PAZ COUNTY, ARIZONA	
MAY 12 11 40 AM '86	
Lois K. Hesse, COUNTY RECORDER	
FEE	5- PGS 3-3

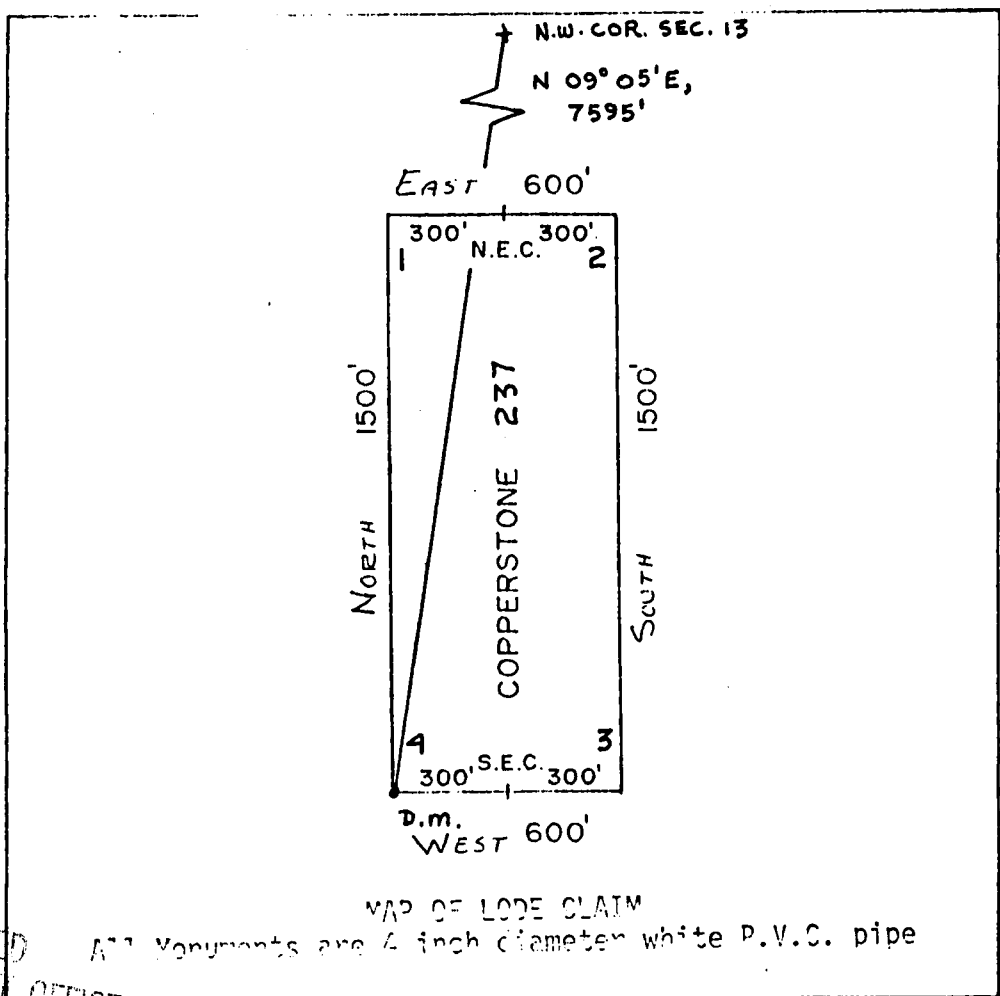
INDEXED
MICROFILMED

KNOW ALL MEN BY THESE PRESENTS that Brad Wellington, as Agent for Amoco Minerals Company

has located the Copperstone 237 Lode Mining Claim, and by this certificate, and by right of discovery and location, claim 1500 feet, linear and horizontal measurement along the vein thereof, with all its dips, angles and variations as allowed by law, 600 feet on said vein running EAST from the discovery notice and 1500 feet running NORTH from the discovery notice, and all veins, lodes, ledges, deposits and surface ground within the lines of said claim, situated in the Plamosa Mining District, County of Yuma and State of Arizona, located in the NE 1/4, Sec. 23,

T 6N., R 20 W., G&S R.M., and described by the metes and bounds as follows, to-wit:

- Beginning at Corner No. 1;
- Thence, East 300 feet to the North End Center;
- Thence, East 300 feet to Corner 2;
- Thence, South 1500 feet to Corner 3;
- Thence, West 300 feet to the South End Center;
- Thence, West 300 feet to Corner 4, where the Location Notice is posted; Whence the N.W. Corner of Section 13, T6N., R 20 W., bears N 09° 05' E, 7595 feet;
- Thence, North 1500 feet to Corner 1, the point of beginning.



A MC 164493
N
1" = 500'

RECEIVED
B.L.M. AZ STATE OFFICE

APR 26 1962

07:45 A.M.
PHOENIX, ARIZONA

Said lode was located on February 26, 1982

Dated: March 10, 1982

Brad Wellington
Agent
Amoco Minerals Company
7000 S. Yosemite
Englewood, CO 80155

State of Arizona
County of Yuma

07699

I hereby certify that the within instrument
was filed and recorded at the request of

Amoro Mineral Co.

1982 APR 13 PM 2 47

Docket 1276

Page 502-503

Witness my hand and official seal the day
and year aforesaid.

GLENYS E. SCHMITT


County Recorder

D. Watson

Deputy Recorder

INDEXED

MICROFILMED



86- 2472

B.L.M. Serial No.: A MC 164494

ARIZONA

AMENDED AND ADDITIONAL CERTIFICATE OF LOCATION OF LODE MINING CLAIM

THIS IS TO CERTIFY THAT Cyprus Mines Corporation, a corporation, owner of the Copperstone 238 Lode Mining Claim originally located on Feb. 26, 1982 and recorded in Book 1276, Page(s) 504 of La Paz County, Arizona, hereby amends, locates, and claims in compliance with all federal, state and local laws and customs applicable thereto the following described valuable lode or vein mineral deposit:

The name of this claim is the Copperstone 238 Lode Mining Claim. This claim is 1500 feet in length and 600 feet in width. The general course of this claim is NORTH-SOUTH and it is situated in the Plomosa Mining District, La Paz County, Arizona. The monument at which this location notice is posted lies within the boundaries of the claim within approximately 25 feet of Corner No. 1. This claim runs from the location monument on which this notice is posted 1495 feet in a SOUTHERLY direction to the SOUTH end line and 5 feet in a NORTHERLY direction to the NORTH end line and is also marked by six monuments, one at each corner and one at the center of each end line of the claim, making the claim in the form of a parallelogram. The location monument at which this notice is posted is situated within Section 23, T. 6 North, R. 20 West, G.&S.R.M., and this claim encompasses portions of the quarter section, subdivision(s), Section(s), Township and Range as follows:

NETH SECTION 23, T6N, R20W G. & S.R.M.

The locality of this claim with reference to some natural object or permanent monument and additional information (if any) concerning its locality are as follows:

beginning at the Northwest corner of Section 13, T. 6 North R. 20 West, G.&S.R.M., thence SOUTH 6000 feet, and feet to Corner No. 1; thence WEST 300 feet to the NORTH End Center; thence WEST 300 feet to Corner No. 2; thence SOUTH 1500 feet to Corner No. 3; thence EAST 300 feet to the SOUTH End Center; thence EAST 300 feet to Corner No. 4; thence NORTH 1500 feet to Corner No. 1.

This Certificate is prepared, posted, and recorded as an amendment of the original location for the purposes of appropriating under the Mining Law of 1872, as amended, and the laws of the State of Arizona all ground within the boundaries herein defined, and for the purpose of correcting any error, irregularity, omission, incompleteness or defect, if any, which may have existed or may exist in the original location or record thereof, and is made without waiver, abandonment or release of any rights acquired or held under or by virtue of said original location and to secure all the benefits of the mining law. In the event said original location is found to be void, or ineffective for any reason, then this location shall be an original location and this certificate an original certificate.

DATED AND POSTED on the ground the 4th day of April, 1986.

RECEIVED
B.L.M. AZ STATE OFFICE

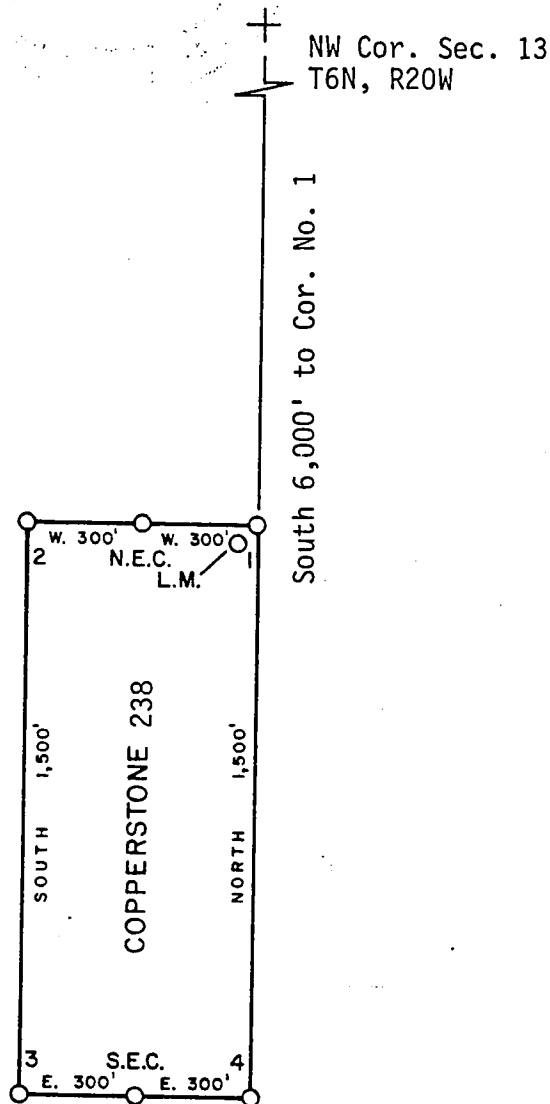
JUN 13 1986

7:45 A.M.
PHOENIX, ARIZONA

Locator(s) Cyprus Mines Corporation
P. O. Box 3299
Englewood, Colorado 80155
By [Signature], Agent

PLAT OF LODE CLAIM

(To be Attached to Recorded Copy of Amended and Additional
Certificate of Location Pursuant to A. R. S. & 27-203)



1. Name of Claim Copperstone 238
2. Type of Claim Lode
3. The Claim is located in Sections 23, Township 6N, Range 20W, G. & S. R. M.
4. Scale: 1" = 500'
5. The Claim is situated in La Paz, County, Arizona.
6. Type of corner and location monuments used: 4" diameter P.V.C.

Instructions for Completion:

(i) If land is surveyed, a corner of the claim must be tied by a course and distance to a monument of the Public Land Survey; if the land is unsurveyed, a corner must be tied by course and distance to an established survey monument of a United States Government Agency or a United States Mineral Monument; if no such monuments are available, one corner of the claim must be tied by course and distance to some prominent natural object or other permanent monument as shown on Plat.

7:45 A.M.

RECEIVED
B.L.M. AZ STATE OFFICE

JUN 13 1986

PHOENIX, ARIZONA

(iii) Bearing and distances between corners must be shown on Plat.

86- 2472



RECORDED IN OFFICIAL RECORDS
OF LA PAZ COUNTY, ARIZONA

MAY 12 11 40 AM '86

Lois K. Hesse, COUNTY RECORDER

FEE 5 PGS 3-3

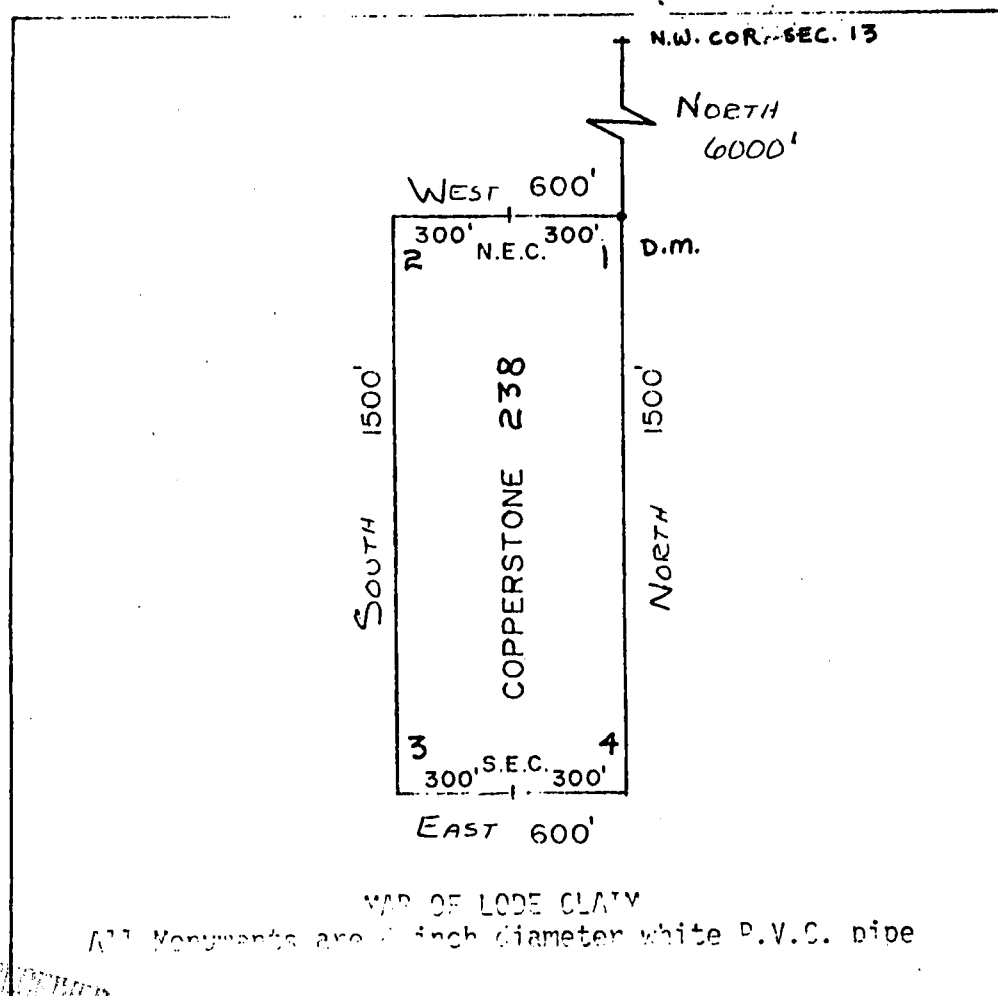
INDEXED
MICROFILMED

KNOW ALL MEN BY THESE PRESENTS that Brad Wellington, as Agent for Amoco Minerals Company

has located the Copperstone 238 Lode Mining Claim, and by this certificate, and by right of discovery and location, claim 1500 feet, linear and horizontal measurement along the vein thereof, with all its dips, angles and variations as allowed by law, 600 feet on said vein running WEST from the discovery notice and 1500 feet running SOUTH from the discovery notice, and all veins, lodes, ledges, deposits and surface ground within the lines of said claim, situated in the Plamosa Mining District, County of Yuma and State of Arizona, located in the NE 1/4, Sec. 23

T 6N., R 20W., G&S R.M., and described by the metes and bounds as follows, to-wit:

Beginning at Corner No. 1; Whence the N.W. Corner of Section 13, T6N., R 20W., bears NORTH, 6000 feet;
 Thence, WEST 300 feet to the NORTH End Center;
 Thence, WEST 300 feet to Corner 2;
 Thence, SOUTH 1500 feet to Corner 3;
 Thence, EAST 300 feet to the SOUTH End Center;
 Thence, EAST 300 feet to Corner 4;
 Thence, NORTH 1500 feet to Corner 1, the point of beginning.



RECEIVED
 B.L.M. AZ STATE OFFICE

APR 26 1982

PHOTOGRAPHED
 APR 23 1982

Said lode was located on February 26, 1982

Dated: March 10, 1982

Brad Wellington Agent
 Amoco Minerals Company
 7000 S. Yosemite
 Englewood, CO 80155

State of Arizona
County of Yuma

ss 077700

INDEXED

I hereby certify that the within instrument
was filed and recorded at the request of

Amor & Mena Co.
1982 APR 13 PM 2 47

Docket

Page

Witness my hand and official seal the day
and year aforesaid.

GLENYS E. SCHMITT

County Recorder

D. Watson
Deputy Recorder

MICROFILMED



ARIZONA

AMENDED AND ADDITIONAL CERTIFICATE OF LOCATION OF LODE MINING CLAIM

THIS IS TO CERTIFY THAT Cyprus Mines Corporation, a corporation, owner of the Copperstone 239 Lode Mining Claim originally located on FEB. 26, 1982 and recorded in Book 1276, Page(s) 506 of La Paz County, Arizona, hereby amends, locates, and claims in compliance with all federal, state and local laws and customs applicable thereto the following described valuable lode or vein mineral deposit:

The name of this claim is the Copperstone 239 Lode Mining Claim. This claim is 1500 feet in length and 600 feet in width. The general course of this claim is NORTH-SOUTH and it is situated in the Plomosa Mining District, La Paz County, Arizona. The monument at which this location notice is posted lies within the boundaries of the claim within approximately 25 feet of Corner No. 1. This claim runs from the location monument on which this notice is posted 1495 feet in a SOUTHERLY direction to the SOUTH end line and 5 feet in a NORTHERLY direction to the NORTH end line and is also marked by six monuments, one at each corner and one at the center of each end line of the claim, making the claim in the form of a parallelogram. The location monument at which this notice is posted is situated within Section 24, T. 6 North, R. 20 West, G.&S.R.M., and this claim encompasses portions of the quarter section, subdivision(s), Section(s), Township and Range as follows:

NW 1/4 SECTION 24, T6N, R20W G&SRM

The locality of this claim with reference to some natural object or permanent monument and additional information (if any) concerning its locality are as follows:

beginning at the Northwest corner of Section 13, T. 6 North R. 20 West, G.&S.R.M., thence SOUTH 6000 feet, and — feet to Corner No. 1; thence EAST 300 feet to the NORTH End Center; thence EAST 300 feet to Corner No. 2; thence SOUTH 1500 feet to Corner No. 3; thence WEST 300 feet to the SOUTH End Center; thence WEST 300 feet to Corner No. 4; thence NORTH 1500 feet to Corner No. 1.

This Certificate is prepared, posted, and recorded as an amendment of the original location for the purposes of appropriating under the Mining Law of 1872, as amended, and the laws of the State of Arizona all ground within the boundaries herein defined, and for the purpose of correcting any error, irregularity, omission, incompleteness or defect, if any, which may have existed or may exist in the original location or record thereof, and is made without waiver, abandonment or release of any rights acquired or held under or by virtue of said original location and to secure all the benefits of the mining law. In the event said original location is found to be void, or ineffective for any reason, then this location shall be an original location and this certificate an original certificate.

DATED AND POSTED on the ground the 4th day of April, 1986.

RECEIVED

B.L.M. AZ STATE OFFICE

Locator(s) Cyprus Mines Corporation

P. O. Box 3299

Eaglewood, Colorado 80155

By Alonzo B. B., Agent

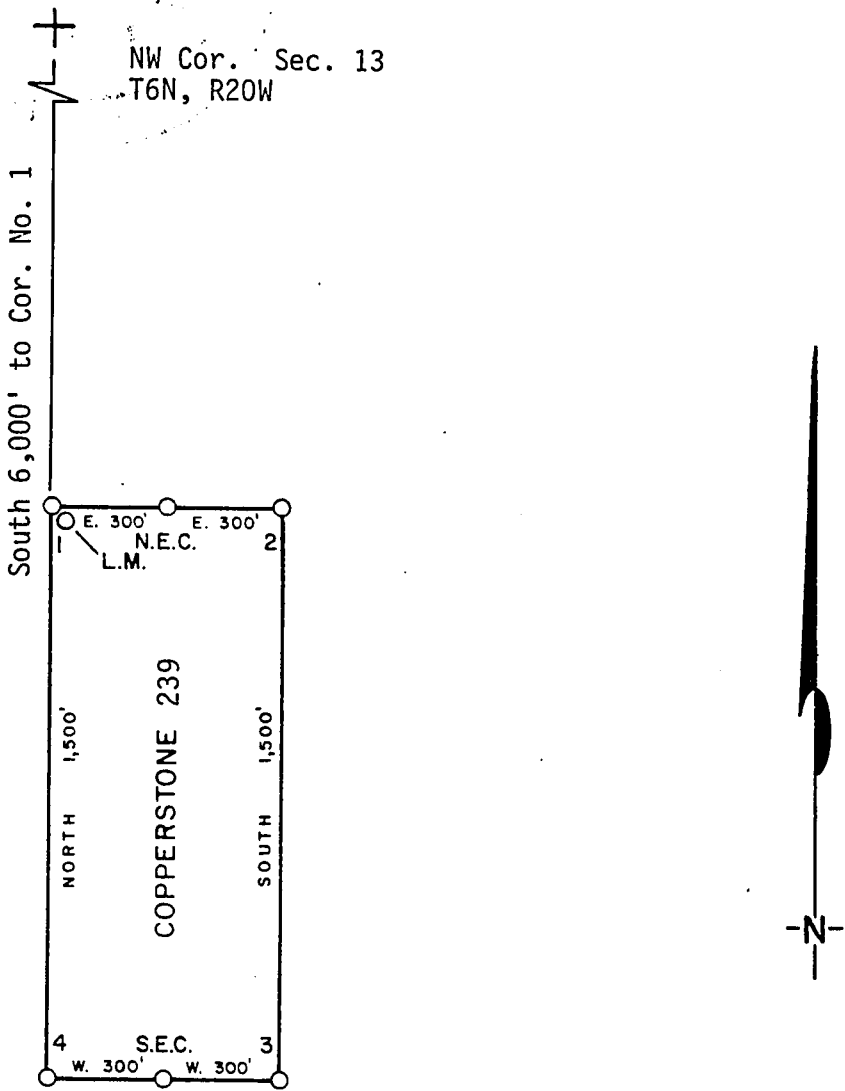
JUN 13 1986

7:45 A.M.

PHOENIX, ARIZONA

PLAT OF LODE CLAIM

(To be Attached to Recorded Copy of Amended and Additional
Certificate of Location Pursuant to A. R. S. & 27-203)



- 1. Name of Claim Copperstone 239
- 2. Type of Claim Lode
- 3. The Claim is located in Sections 24, Township 6N, Range 20W, G. & S. R. M.
- 4. Scale: 1" = 500'
- 5. The Claim is situated in La Paz, County, Arizona.
- 6. Type of corner and location monuments used: 4" diameter P.V.C.

Instructions for Completion:


RECEIVED
B.L.M. AZ STATE OFFICE
JUN 13 1986
7:45 A.M.
PHOENIX, ARIZONA

(i) If land is surveyed, a corner of the claim must be tied by a course and distance to a monument of the Public Land Survey; if the land is unsurveyed, a corner must be tied by course and distance to an established survey monument of a United States Government Agency or a United States Mineral Monument; if no such monuments are available, one corner of the claim must be tied by course and distance to some prominent natural object or other permanent monument as shown on Plat.

(ii) North arrow must be shown on Plat.

(iii) Bearing and distances between corners must be shown on Plat.

86- 2473



RECORDED IN OFFICIAL RECORDS OF LA PAZ COUNTY, ARIZONA	
MAY 12 11 40 AM '86	
Lois K. Hesse, COUNTY RECORDER	
FEE	5- PGS 3-3

INDEXED

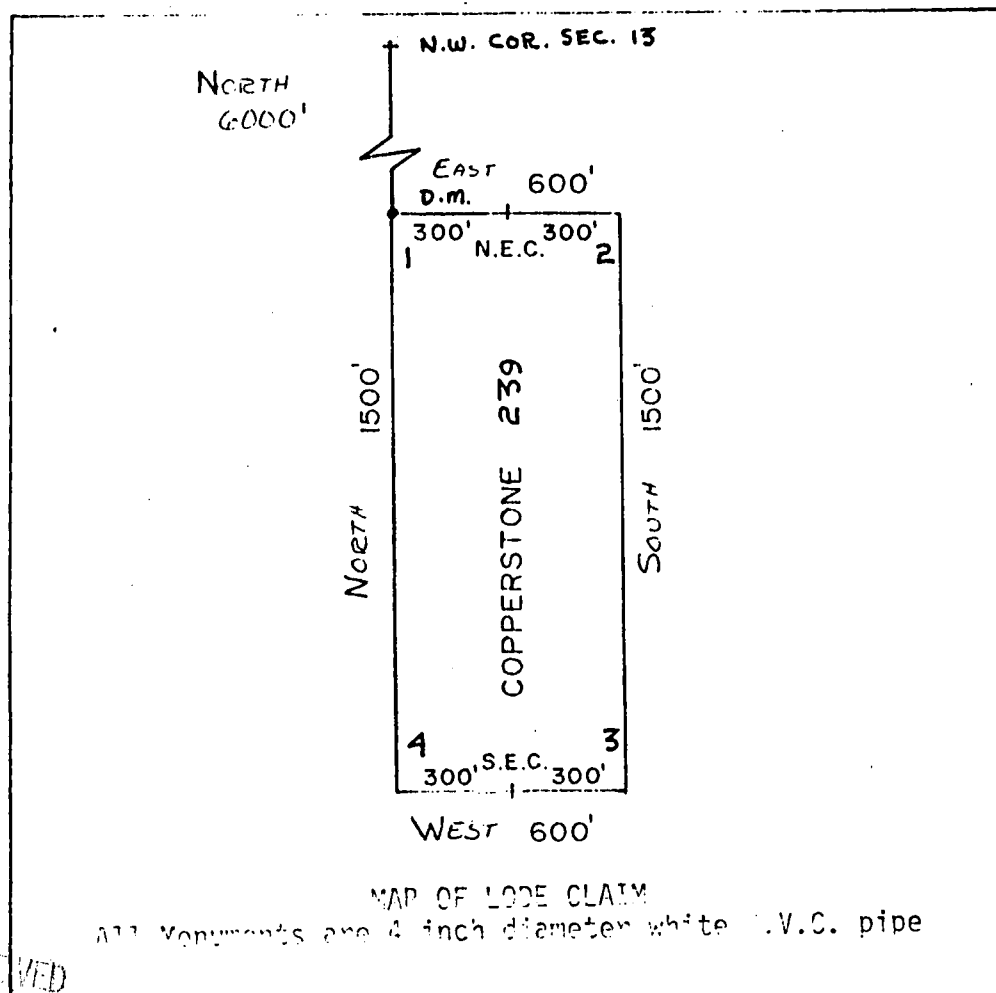
MICROFILMED

DKT 1276 PAGE 506
KNOW ALL MEN BY THESE PRESENTS That Brad Wellington, as Agent for Amoco Minerals Company
has located the Copperstone 239 Lode Mining Claim, and by this certificate, and by right of discovery and location, claim 1500 feet, linear and horizontal measurement along the vein thereof, with all its dips, angles and variations as allowed by law, 600 feet on said vein running EAST from the discovery notice and 1500 feet running SOUTH from the discovery notice, and all veins, lodes, ledges, deposits and surface ground within the lines of said claim, situated in the Plamosa Mining District, County of Yuma and State of Arizona, located in the NW 1/4, SEC. 24,

T 6N., R 20W., G&S R.M., and described by the metes and bounds as follows, to-wit:

Beginning at Corner No. 1; Whence the N.W. Corner of Section 13, T6N., R 20W., bears

NORTH 6000 feet;
Thence, EAST 300 feet to the NORTH End Center;
Thence, EAST 300 feet to Corner 2;
Thence, SOUTH 1500 feet to Corner 3;
Thence, WEST 300 feet to the SOUTH End Center;
Thence, WEST 300 feet to Corner 4;
Thence, NORTH 1500 feet to Corner 1, the point of beginning.



A MC 164495

1" = 500'

RECEIVED
STATE OFFICE

FEB 26 1982

6:45 A.M.
PHOENIX, ARIZONA

Said lode was located on February 26, 1982

Dated: March 10, 1982

Brad Wellington
Agent
Amoco Minerals Company
7000 S. Yosemite
Englewood, CO 80155

INDEXED

State of Arizona
County of Yuma

07701

I hereby certify that the within instrument
was filed and recorded at the request of

Sumner Minerals Co

1982 APR 13 PM 2 47

Docket

1276

Page

306-307

Witness my hand and official seal the day
and year aforesaid.


GLENYS E. SCHMITT

County Recorder

D. Watson

Deputy Recorder

MICROFILMED



ARIZONA

AMENDED AND ADDITIONAL CERTIFICATE OF LOCATION OF LODE MINING CLAIM

THIS IS TO CERTIFY THAT Cyprus Mines Corporation, a corporation, owner of the Copperstone 240 Lode Mining Claim originally located on Feb. 26, 1982 and recorded in Book 1276, Page(s) 508 of La Paz County, Arizona, hereby amends, locates, and claims in compliance with all federal, state and local laws and customs applicable thereto the following described valuable lode or vein mineral deposit:

The name of this claim is the Copperstone 240 Lode Mining Claim.

This claim is 1500 feet in length and 600 feet in width. The general course of this claim is NORTH-SOUTH and it is situated in the Plomosa Mining District, La Paz County, Arizona. The monument at which this location notice is posted lies within the boundaries of the claim within approximately 25 feet of Corner No. 1. This claim runs from the location monument on which this notice is posted 1495 feet in a SOUTHERLY direction to the SOUTH end line and 5 feet in a NORTHERLY direction to the NORTH end line and is also marked by six monuments, one at each corner and one at the center of each end line of the claim, making the claim in the form of a parallelogram. The location monument at which this notice is posted is situated within Section 24, T. 6 North, R. 20 West, G.&S.R.M., and this claim encompasses portions of the quarter section, subdivision(s), Section(s), Township and Range as follows:

NW 1/4 Section 24, T6N, R20W, G&SRM

The locality of this claim with reference to some natural object or permanent monument and additional information (if any) concerning its locality are as follows:

beginning at the Northwest corner of Section 13, T. 6 North R. 20 West, G.&S.R.M., thence SOUTH 6000 feet, and EAST 1200 feet to Corner No. 1; thence WEST 300 feet to the NORTH End Center; thence WEST 300 feet to Corner No. 2; thence SOUTH 1500 feet to Corner No. 3; thence EAST 300 feet to the SOUTH End Center; thence EAST 300 feet to Corner No. 4; thence NORTH 1500 feet to Corner No. 1.

This Certificate is prepared, posted, and recorded as an amendment of the original location for the purposes of appropriating under the Mining Law of 1872, as amended, and the laws of the State of Arizona all ground within the boundaries herein defined, and for the purpose of correcting any error, irregularity, omission, incompleteness or defect, if any, which may have existed or may exist in the original location or record thereof, and is made without waiver, abandonment or release of any rights acquired or held under or by virtue of said original location and to secure all the benefits of the mining law. In the event said original location is found to be void, or ineffective for any reason, then this location shall be an original location and this certificate an original certificate.

DATED AND POSTED on the ground the 4th day of April, 1986.

RECEIVED

B.L.M. AZ STATE OFFICE

Locator(s) Cyprus Mines Corporation

JUN 13 1986

P. O. Box 3299

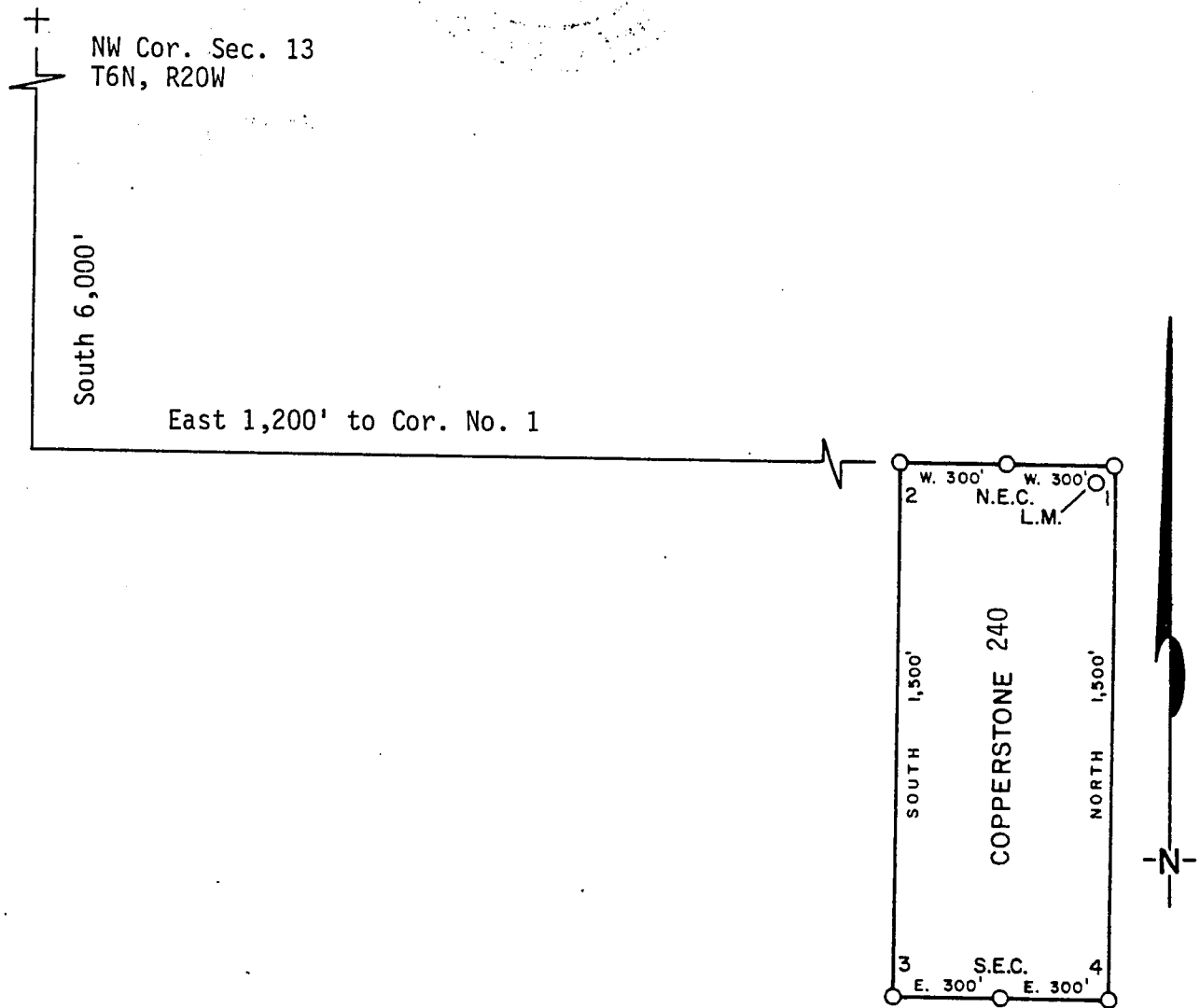
Englewood, Colorado 80155

7:45 A.M.
PHOENIX, ARIZONA

By Harold, Agent

PLAT OF LODE CLAIM

(To be Attached to Recorded Copy of Amended and Additional
Certificate of Location Pursuant to A. R. S. & 27-203)



1. Name of Claim Copperstone 240
2. Type of Claim Lode
3. The Claim is located in Sections 24, Township 6N, Range 20W, G. & S. R. M.
4. Scale: 1" = 500'
5. The Claim is situated in La Paz, County, Arizona.
6. Type of corner and location monuments used: 4" diameter P.V.C.

Instructions for Completion:

(i) If land is surveyed, a corner of the claim must be tied by a course and distance to a monument of the Public Land Survey; if the land is unsurveyed, a corner must be tied by course and distance to an established survey monument of a United States Government Agency or a United States Mineral Monument; if no such monuments are available, one corner of the claim must be tied by course and distance to some prominent natural object or other permanent monument as shown on Plat.

(ii) North arrow must be shown on Plat.


(iii) Bearing and distances between corners must be shown on Plat.

RECEIVED
B.L.M. AZ STATE OFFICE

JUN 13 1986

7:45 A.M.

PHOENIX, ARIZONA



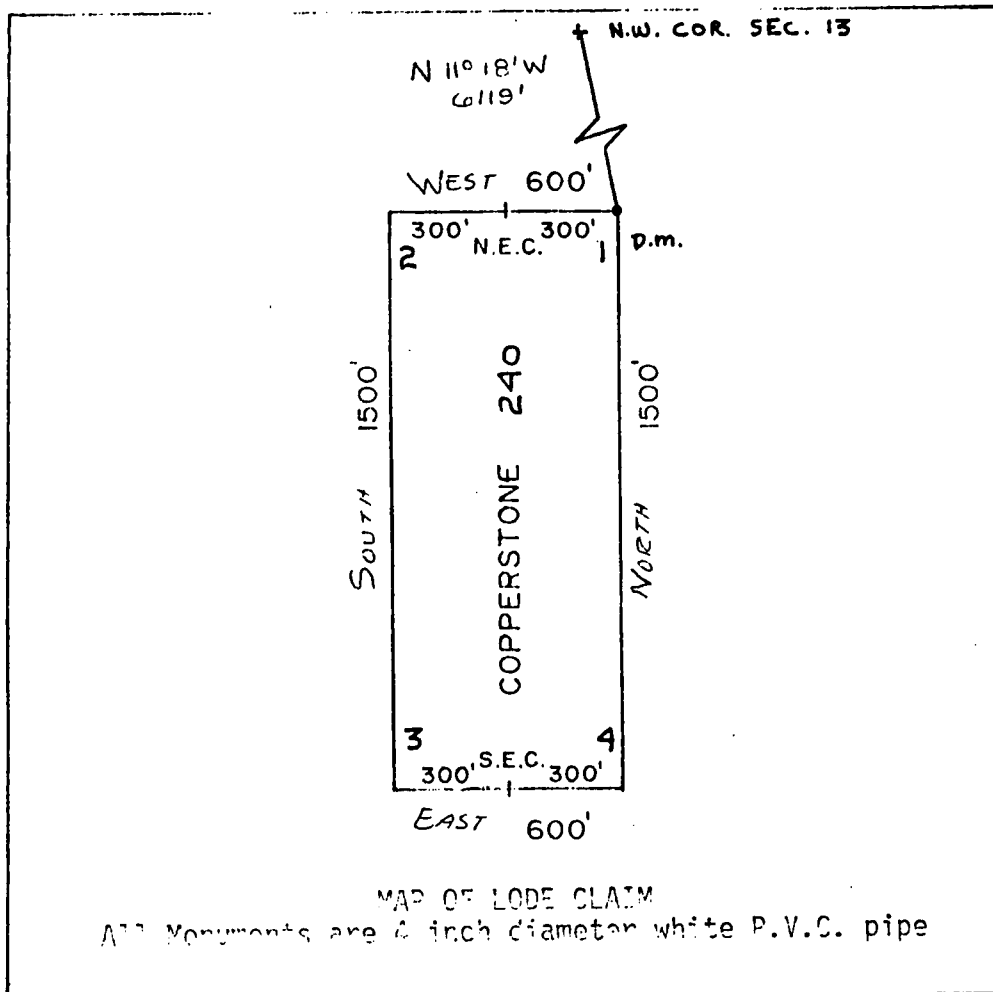
RECORDED IN OFFICIAL RECORDS OF LA PAZ COUNTY, ARIZONA MAY 12 11 40 AM '86	
<i>Lois K. Hesse</i> , COUNTY RECORDER	
FEE	5- PGS 3-3

INDEXED
MICROFILMED

KNOW ALL MEN BY THESE PRESENTS that Brad Wellington, as Agent for Amoco Minerals Company has located the Copperstone 240 Lode Mining Claim, and by this certificate, and by right of discovery and location, claim 1500 feet, linear and horizontal measurement along the vein thereof, with all its dips, angles and variations as allowed by law, 600 feet on said vein running WEST from the discovery notice and 1500 feet running SOUTH from the discovery notice, and all veins, lodes, ledges, deposits and surface ground within the lines of said claim, situated in the Plamosa Mining District, County of Yuma and State of Arizona, located in the NW 1/4, SEC. 24,

T 6N., R 20 W., G&S P.M., and described by the metes and bounds as follows, to-wit:

Beginning at Corner No. 1; Whence the N.W. Corner of Section 13, T6N., R 20W., bears N 11° 18' W, 6119 feet;
 Thence, WEST 300 feet to the NORTH End Center;
 Thence, WEST 300 feet to Corner 2;
 Thence, SOUTH 1500 feet to Corner 3;
 Thence, EAST 300 feet to the SOUTH End Center;
 Thence, EAST 300 feet to Corner 4;
 Thence, NORTH 1500 feet to Corner 1, the point of beginning.



A MC 164496



1" = 500'

RECEIVED
 B.L.M. STATE OFFICE
 APR 28 1982
 07:35 A.M.
 PHOENIX, ARIZONA

Said lode was located on February 26, 1982

Dated: March 10, 1982

Brad Wellington Agent
 Amoco Minerals Company
 7000 S. Yosemite
 Englewood, CO 80155

State of Arizona
County of Yuma

07702

INDEXED

I hereby certify that the within instrument
was filed and recorded at the request of

Amco Mineral Co.

1982 APR 13 PM 2 47

Docket 1276


Page 508-509

Witness my hand and official seal the day
and year aforesaid.

GLENYS E. SCHMITT

County Recorder

[Signature]
Deputy Recorder



MICROFILMED

86- 2475

B.L.M.—rial No.: A MC 164497

ARIZONA

AMENDED AND ADDITIONAL CERTIFICATE OF LOCATION OF LODE MINING CLAIM

THIS IS TO CERTIFY THAT Cyprus Mines Corporation, a corporation, owner of the Copperstone 241 Lode Mining Claim originally located on FEB. 26, 1982 and recorded in Book 1276, Page(s) 510 of La Paz County, Arizona, hereby amends, locates, and claims in compliance with all federal, state and local laws and customs applicable thereto the following described valuable lode or vein mineral deposit:

The name of this claim is the Copperstone 241 Lode Mining Claim.

This claim is 1500 feet in length and 600 feet in width. The general course of this claim is NORTH-SOUTH and it is situated in the Plomosa Mining District, La Paz County, Arizona. The monument at which this location notice is posted lies within the boundaries of the claim within approximately 25 feet of Corner No. 1. This claim runs from the location monument on which this notice is posted 1495 feet in a SOUTHERLY direction to the SOUTH end line and 5 feet in a NORTHERLY direction to the NORTH end line and is also marked by six monuments, one at each corner and one at the center of each end line of the claim, making the claim in the form of a parallelogram. The location monument at which this notice is posted is situated within Section 24, T. 6 North, R. 20 West, G.&S.R.M., and this claim encompasses portions of the quarter section, subdivision(s), Section(s), Township and Range as follows:

NW 1/4 SECTION 24, T6N, R20W G&SRM

The locality of this claim with reference to some natural object or permanent monument and additional information (if any) concerning its locality are as follows:

beginning at the Northwest corner of Section 13, T. 6 North R. 20 West, G.&S.R.M., thence SOUTH 6000 feet, and EAST 1200 feet to Corner No. 1; thence EAST 300 feet to the NORTH End Center; thence EAST 300 feet to Corner No. 2; thence SOUTH 1500 feet to Corner No. 3; thence WEST 300 feet to the SOUTH End Center; thence WEST 300 feet to Corner No. 4; thence NORTH 1500 feet to Corner No. 1.

This Certificate is prepared, posted, and recorded as an amendment of the original location for the purposes of appropriating under the Mining Law of 1872, as amended, and the laws of the State of Arizona all ground within the boundaries herein defined, and for the purpose of correcting any error, irregularity, omission, incompleteness or defect, if any, which may have existed or may exist in the original location or record thereof, and is made without waiver, abandonment or release of any rights acquired or held under or by virtue of said original location and to secure all the benefits of the mining law. In the event said original location is found to be void, or ineffective for any reason, then this location shall be an original location and this certificate an original certificate.

DATED AND POSTED on the ground the 4th day of April, 1986.

RECEIVED
B.L.M. AZ STATE OFFICE

JUN 13 1986


7:45 A.M.
PHOENIX, ARIZONA

Locator(s) Cyprus Mines Corporation
P. O. Box 3299
Englewood, Colorado 80155
By [Signature], Agent

+
 | NW Cor. Sec. 13
 ↙ T6N, R20W

South 6,000'

East 1,200' to Cor. No. 1



1. Name of Claim Copperstone 241
2. Type of Claim Lode
3. The Claim is located in Sections 24, Township 6N, Range 20W, G. & S. R. M.
4. Scale: 1" = 500'
5. The Claim is situated in La Paz, County, Arizona.
6. Type of corner and location monuments used: 4" diameter P.V.C.


RECEIVED
B.L.M. AZ STATE

~~JUN~~ 13 1986

7:45 p.
PHOENIX, Ariz.

- 1986 D (i) If land is surveyed, a corner of the claim must be tied by a course and distance to a monument of the Public Land Survey; if the land is unsurveyed, a corner must be tied by course and distance to an established survey monument of a United States Government Agency or a United States Mineral Monument; if no such monuments are available, one corner of the claim must be tied by course and distance to some prominent natural object or other permanent monument as shown on Plat.
- (ii) North arrow must be shown on Plat.
- (iii) Bearing and distances between corners must be shown on Plat.

86- 2475



RECORDED IN OFFICIAL RECORDS	
OF LA PAZ COUNTY, ARIZONA	
MAY 12 11 40 AM '86	
Lois K. Hesse, COUNTY RECORDER	
FEE	5 - PGS 3-3

INDEXED

MICROFILMED

KNOW ALL MEN BY THESE PRESENTS, that Brad Wellington, as Agent for Amoco Minerals Company

has located the Copperstone 241 Lode Mining Claim, and by this certificate, and by right of discovery and location, claim 1500 feet, linear and horizontal measurement along the vein thereof, with all its dips, angles and variations as allowed by law, 600 feet on said vein running EAST from the discovery notice and 1500 feet running SOUTH from the discovery notice; and all veins, lodes, ledges, deposits and surface ground within the lines of said claim, situated in the Plamosa Mining District, County of Yuma and State of Arizona, located in the NW 1/4, SEC. 24,

T 6N., R 20 W., G&S R.M., and described by the metes and bounds as follows, to-wit:

Beginning at Corner No. 1; Whence the N.W. Corner of Section 13, T6N., R 20W., bears

N 11° 18' W, 6119

feet;

Thence, EAST

300 feet to the NORTH End Center;

Thence, EAST

300 feet to Corner 2;

Thence, SOUTH

1500 feet to Corner 3;

Thence, WEST

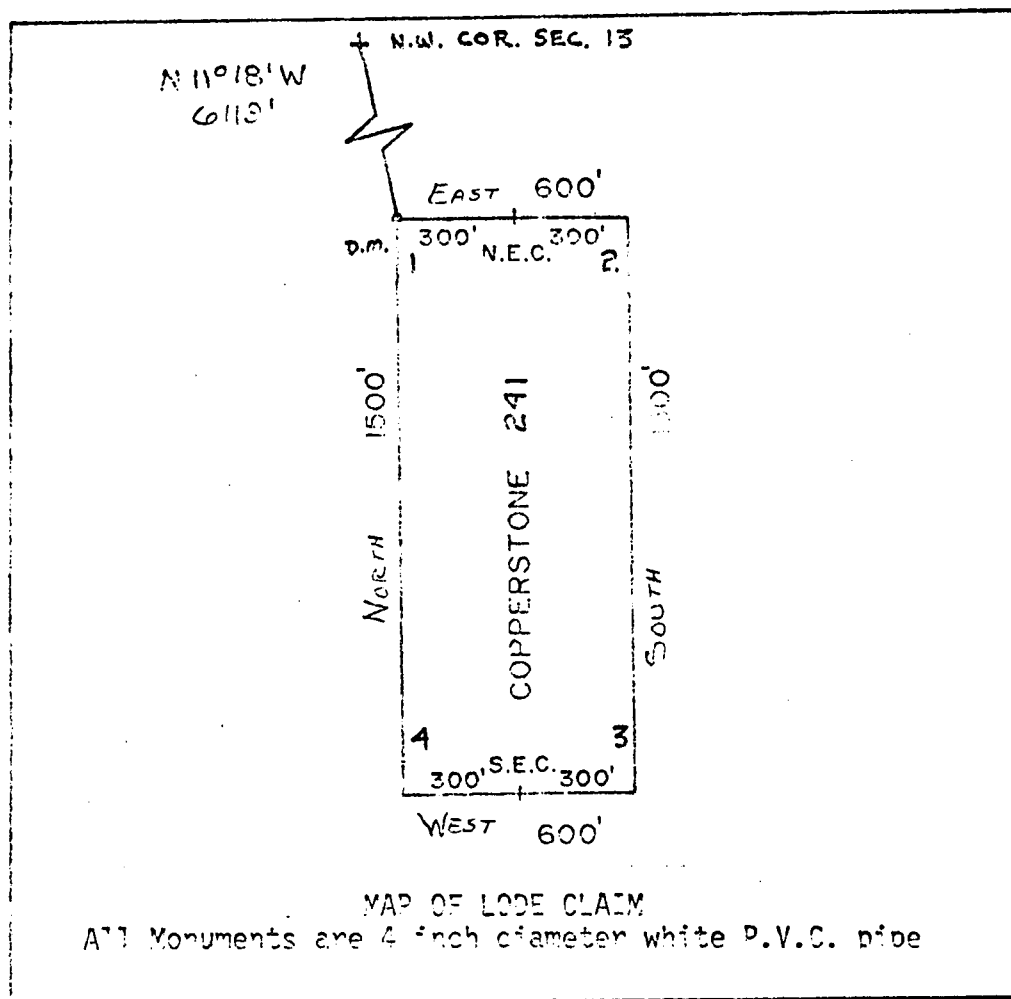
300 feet to the SOUTH End Center;

Thence, WEST

300 feet to Corner 4;

Thence, NORTH

1500 feet to Corner 1, the point of beginning.



1" = 500'

AMC 164497

BLM. RECEIVED
APR 26 1982
OFFICE OF THE
PHOENIX, ARIZONA

Said lode was located on February 26, 1982

Dated: March 10, 1982

Brad Wellington
Agent
Amoco Minerals Company
7000 S. Yosemite
Englewood, CO 80155

State of Arizona
County of Yuma

07703

I hereby certify that the within instrument
was filed and recorded at the request of

Amore-Munoz Co.

INDEXED

1992 APR 13 PM 2 47

Docket 1276

Page 510-511


Witness my hand and official seal the day
and year aforesaid.

GLENYS E. SCHMITT

County Recorder

D. [Signature]

Deputy Recorder



MICROFILMED

86-2476
ARIZONA

B.L.M. Serial No.: A MC 164498

AMENDED AND ADDITIONAL CERTIFICATE OF LOCATION OF LORE MINING CLAIM

THIS IS TO CERTIFY THAT Cyprus Mines Corporation, a corporation, owner of the Copperstone 242 Lode Mining Claim originally located on FEB. 26, 1982 and recorded in Book 1276, Page(s) 512 of La Paz County, Arizona, hereby amends, locates, and claims in compliance with all federal, state and local laws and customs applicable thereto the following described valuable lode or vein mineral deposit:

The name of this claim is the Copperstone 242 Lode Mining Claim.

This claim is 1500 feet in length and 600 feet in width. The general course of this claim is NORTH-SOUTH and it is situated in the Plomosa Mining District, La Paz County, Arizona. The monument at which this location notice is posted lies within the boundaries of the claim within approximately 25 feet of Corner No. 1. This claim runs from the location monument on which this notice is posted 1495 feet in a SOUTHERLY direction to the SOUTH end line and 5 feet in a NORTHERLY direction to the NORTH end line and is also marked by six monuments, one at each corner and one at the center of each end line of the claim, making the claim in the form of a parallelogram. The location monument at which this notice is posted is situated within Section 24, T. 6 North, R. 20 West, G.&S.R.M., and this claim encompasses portions of the quarter section, subdivision(s), Section(s), Township and Range as follows:

NW 1/4 SECTION 24, T6N, R20W G&SRM

The locality of this claim with reference to some natural object or permanent monument and additional information (if any) concerning its locality are as follows:

beginning at the Northwest corner of Section 13, T. 6 North R. 20 West, G.&S.R.M., thence SOUTH 6000 feet, and EAST 2400 feet to Corner No. 1; thence WEST 300 feet to the NORTH End Center; thence WEST 300 feet to Corner No. 2; thence SOUTH 1500 feet to Corner No. 3; thence EAST 300 feet to the SOUTH End Center; thence EAST 300 feet to Corner No. 4; thence NORTH 1500 feet to Corner No. 1.

This Certificate is prepared, posted, and recorded as an amendment of the original location for the purposes of appropriating under the Mining Law of 1872, as amended, and the laws of the State of Arizona all ground within the boundaries herein defined, and for the purpose of correcting any error, irregularity, omission, incompleteness or defect, if any, which may have existed or may exist in the original location or record thereof, and is made without waiver, abandonment or release of any rights acquired or held under or by virtue of said original location and to secure all the benefits of the mining law. In the event said original location is found to be void, or ineffective for any reason, then this location shall be an original location and this certificate an original certificate.

DATED AND POSTED on the ground the 4th day of April, 1986.

RECEIVED
B.L.M. AZ STATE OFFICE

JUN 13 1986

7:45 A.M.
PHOENIX, ARIZONA

Locator(s) Cyprus Mines Corporation

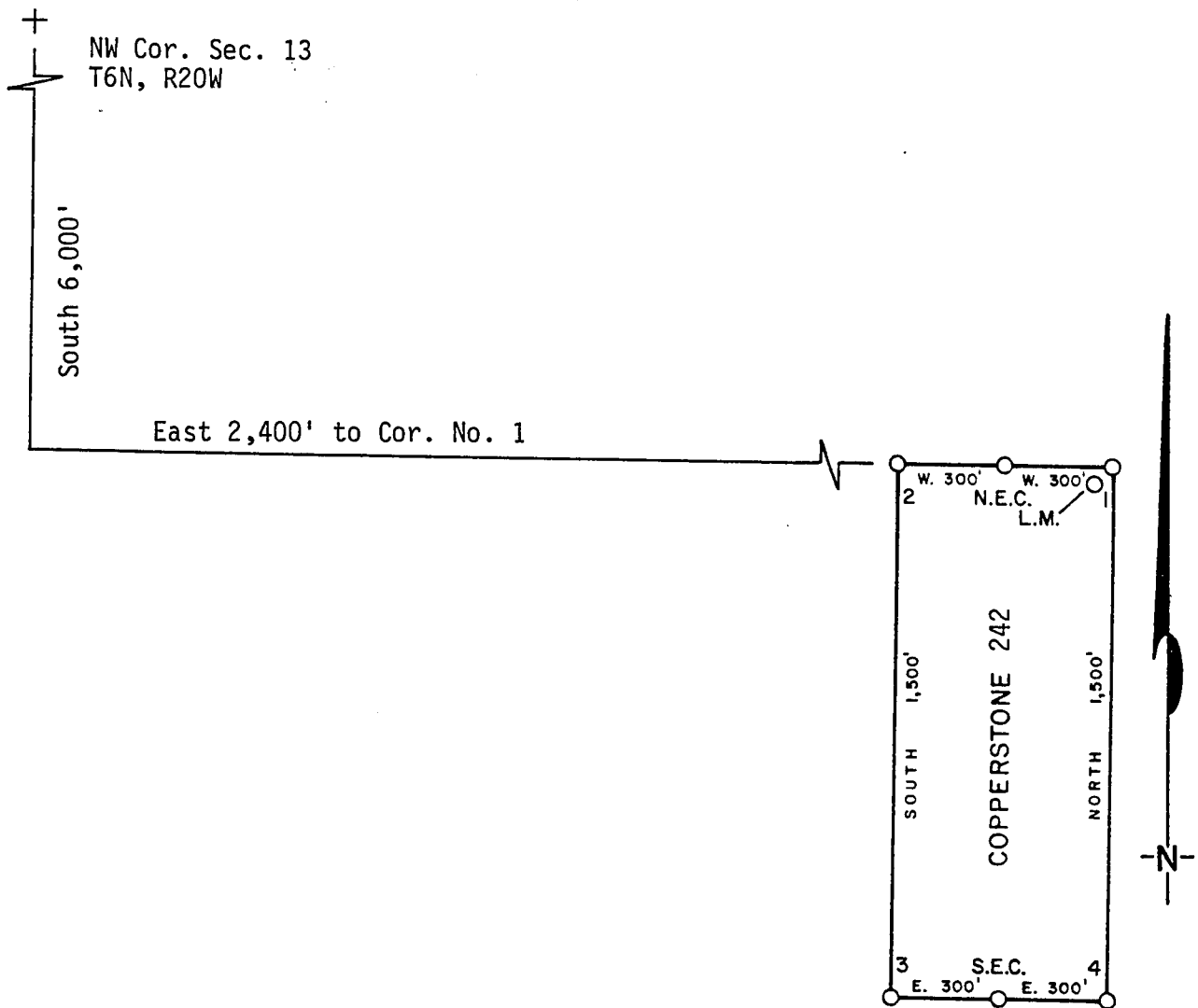
P. O. Box 3299

Englewood, Colorado 80155

By [Signature], Agent

PLAT OF LODE CLAIM

(To be Attached to Recorded Copy of Amended and Additional
Certificate of Location Pursuant to A. R. S. & 27-203)




1. Name of Claim Copperstone 242
2. Type of Claim Lode
3. The Claim is located in Sections 24, Township 6N, Range 20W, G. & S. R. M.
4. Scale: 1" = 500'
5. The Claim is situated in La Paz, County, Arizona.
6. Type of corner and location monuments used: 4" diameter P.V.C.

Instructions for Completion:

- RECEIVED
B.L.M. AZ STATE OFFICE
JUN 13 1986
7:40 A.M.
PHOENIX, ARIZONA
- (i) If land is surveyed, a corner of the claim must be tied by a course and distance to a monument of the Public Land Survey; if the land is unsurveyed, a corner must be tied by course and distance to an established survey monument of a United States Government Agency or a United States Mineral Monument; if no such monuments are available, one corner of the claim must be tied by course and distance to some prominent natural object or other permanent monument as shown on Plat.
 - (ii) North arrow must be shown on Plat.
 - (iii) Bearing and distances between corners must be shown on Plat.

36- 2476



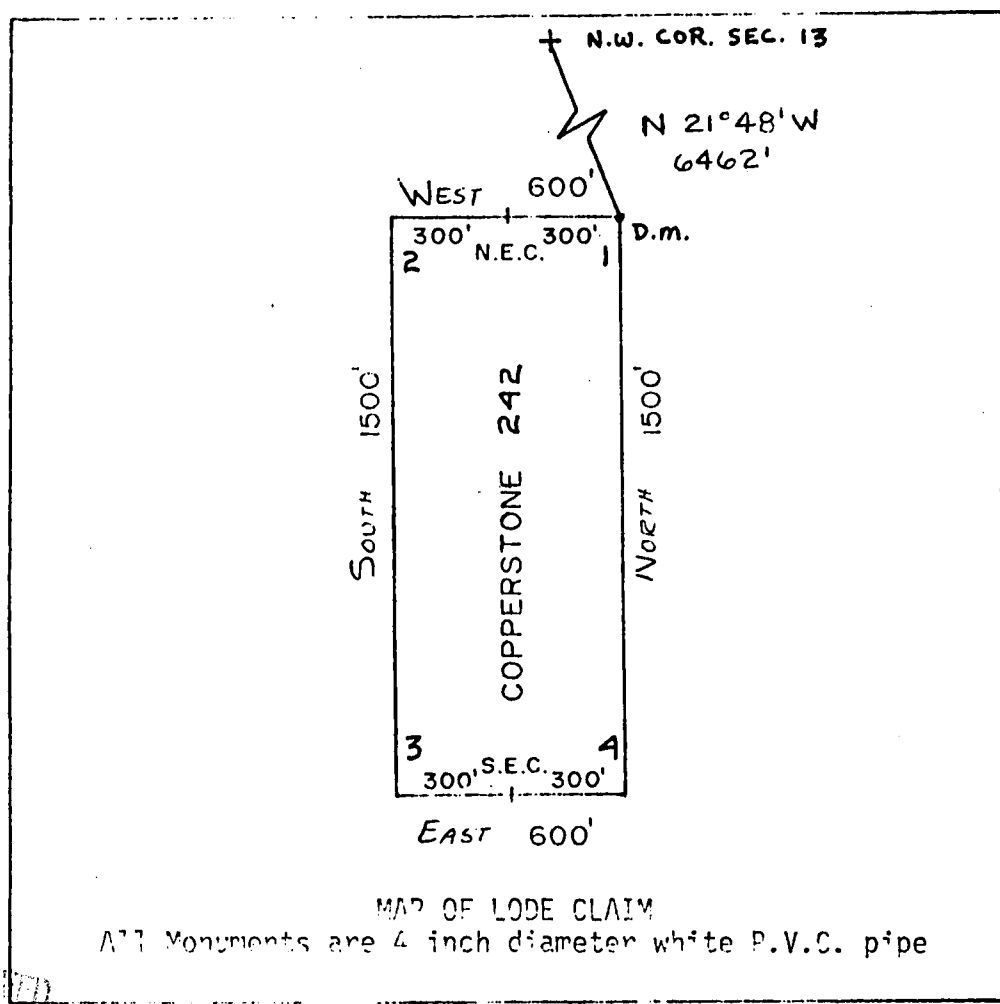
RECORDED IN OFFICIAL RECORDS OF LA PAZ COUNTY, ARIZONA	
MAY 12 11 40 AM '86	
Lois K. Hesse, COUNTY RECORDER	
FEE	5- PGS 33

INDEXED
MICROFILMED

KNOW ALL MEN BY THESE PRESENTS that Brad Wellington, as Agent for Amoco Minerals Company has located the Copperstone 242 Lode Mining Claim, and by this certificate, and by right of discovery and location, claim 1500 feet, linear and horizontal measurement along the vein thereof, with all its dips, angles and variations as allowed by law, 600 feet on said vein running WEST from the discovery notice and 1500 feet running SOUTH from the discovery notice, and all veins, lodes, ledges, deposits and surface ground within the lines of said claim, situated in the Plamosa Mining District, County of Yuma and State of Arizona, located in the NW 1/4, SEC. 24,

T 6N., R 20W., G&S R.M., and described by the metes and bounds as follows, to-wit:

Beginning at Corner No. 1: Whence the N.W. Corner of Section 13, T6N., R 20W., bears N 21° 48' W, 6462 feet;
Thence, WEST 300 feet to the NORTH End Center;
Thence, WEST 300 feet to Corner 2;
Thence, SOUTH 1500 feet to Corner 3;
Thence, EAST 300 feet to the SOUTH End Center;
Thence, EAST 300 feet to Corner 4;
Thence, NORTH 1500 feet to Corner 1, the point of beginning.



A MC 164498

RECEIVED
B.L.M. AZ STATE OFFICE
APR 26 1982
6:45 A.M.
PHOENIX, ARIZONA

Said lode was located on February 26, 1982
Dated: March 10, 1982

Brad Wellington
Agent
Amoco Minerals Company
7000 S. Yosemite
Englewood, CO 80155

07704 INDEXED

State of Arizona
County of Yuma

I hereby certify that the within instrument
was filed and recorded at the request of

Amoco Mining Co.

1982 APR 13 PM 2 47

Docket 1276

Page 512-513

Witness my hand and official seal the day
and year aforesaid.


GLENN E. SCHMITT

County Recorder

D. L. [Signature]

Deputy Recorder

MICROFILMED



ARIZONA

AMENDED AND ADDITIONAL CERTIFICATE OF LOCATION OF LORE MINING CLAIM

THIS IS TO CERTIFY THAT Cyprus Mines Corporation, a corporation, owner of the Copperstone 243 Lode Mining Claim originally located on FEB. 26, 1982 and recorded in Book 1276, Page(s) 514 of La Paz County, Arizona, hereby amends, locates, and claims in compliance with all federal, state and local laws and customs applicable thereto the following described valuable lode or vein mineral deposit:

The name of this claim is the Copperstone 243 Lode Mining Claim. This claim is 1500 feet in length and 600 feet in width. The general course of this claim is NORTH-SOUTH and it is situated in the Plomosa Mining District, La Paz County, Arizona. The monument at which this location notice is posted lies within the boundaries of the claim within approximately 25 feet of Corner No. 1. This claim runs from the location monument on which this notice is posted 1495 feet in a SOUTHERLY direction to the SOUTH end line and 5 feet in a NORTHERLY direction to the NORTH end line and is also marked by six monuments, one at each corner and one at the center of each end line of the claim, making the claim in the form of a parallelogram. The location monument at which this notice is posted is situated within Section 24, T. 6 North, R. 20 West, G.&S.R.M., and this claim encompasses portions of the quarter section, subdivision(s), Section(s), Township and Range as follows:

NW 1/4 & NE 1/4 SECTION 24, T 6 N, R 20 W, G & S R M

The locality of this claim with reference to some natural object or permanent monument and additional information (if any) concerning its locality are as follows:

beginning at the Northwest corner of Section 13, T. 6 North R. 20 West, G.&S.R.M., thence SOUTH 6000 feet, and EAST 2400 feet to Corner No. 1; thence EAST 300 feet to the NORTH End Center; thence EAST 300 feet to Corner No. 2; thence SOUTH 1500 feet to Corner No. 3; thence WEST 300 feet to the SOUTH End Center; thence WEST 300 feet to Corner No. 4; thence NORTH 1500 feet to Corner No. 1.

This Certificate is prepared, posted, and recorded as an amendment of the original location for the purposes of appropriating under the Mining Law of 1872, as amended, and the laws of the State of Arizona all ground within the boundaries herein defined, and for the purpose of correcting any error, irregularity, omission, incompleteness or defect, if any, which may have existed or may exist in the original location or record thereof, and is made without waiver, abandonment or release of any rights acquired or held under or by virtue of said original location and to secure all the benefits of the mining law. In the event said original location is found to be void, or ineffective for any reason, then this location shall be an original location and this certificate an original certificate.

DATED AND POSTED on the ground the 4th day of April, 1986.

RECEIVED
B.L.M. AZ STATE OFFICE

JUN 13 1986

7:45 A.M.
PHOENIX, ARIZONA

Locator(s) Cyprus Mines Corporation
P. O. Box 3299
Englewood, Colorado 80155
By [Signature], Agent

NW Cor. Sec. 13
T6N, R20W

South 6,000'

East 2,400' to Cor. No. 1

E. 300' E. 300'

1 N.E.C. 2
L.M.

NORTH 1,500' SOUTH 1,500'

COPPERSTONE 243

4 S.E.C. 3
W. 300' W. 300'

N

1. Name of Claim Copperstone 243
2. Type of Claim Lode
3. The Claim is located in Sections 24, Township 6N,
Range 20W, G. & S. R. M.
4. Scale: 1" = 500'
5. The Claim is situated in La Paz, County, Arizona.
6. Type of corner and location monuments used: 4" diameter P.V.C.

Instructions for Completion:

- (i) If land is surveyed, a corner of the claim must be tied by a course and distance to a monument of the Public Land Survey; if the land is unsurveyed, a corner must be tied by course and distance to an established survey monument of a United States Government Agency or a United States Mineral Monument; if no such monuments are available, one corner of the claim must be tied by course and distance to some prominent natural object or other permanent monument as shown on Plat.
- ii) North arrow must be shown on Plat.
- ii) Bearing and distances between corners must be shown on Plat.


RECEIVED
B.L.M. AZ STATE OFFICE

JUN 13 1986

7:40

PHOENIX, A.(ii)

86- 2477



RECORDED IN OFFICIAL RECORDS OF LA PAZ COUNTY, ARIZONA	
MAY 12 11 48 AM '86	
Lois K. Hesse, COUNTY RECORDER	
FEE	PGS
5-	3-3

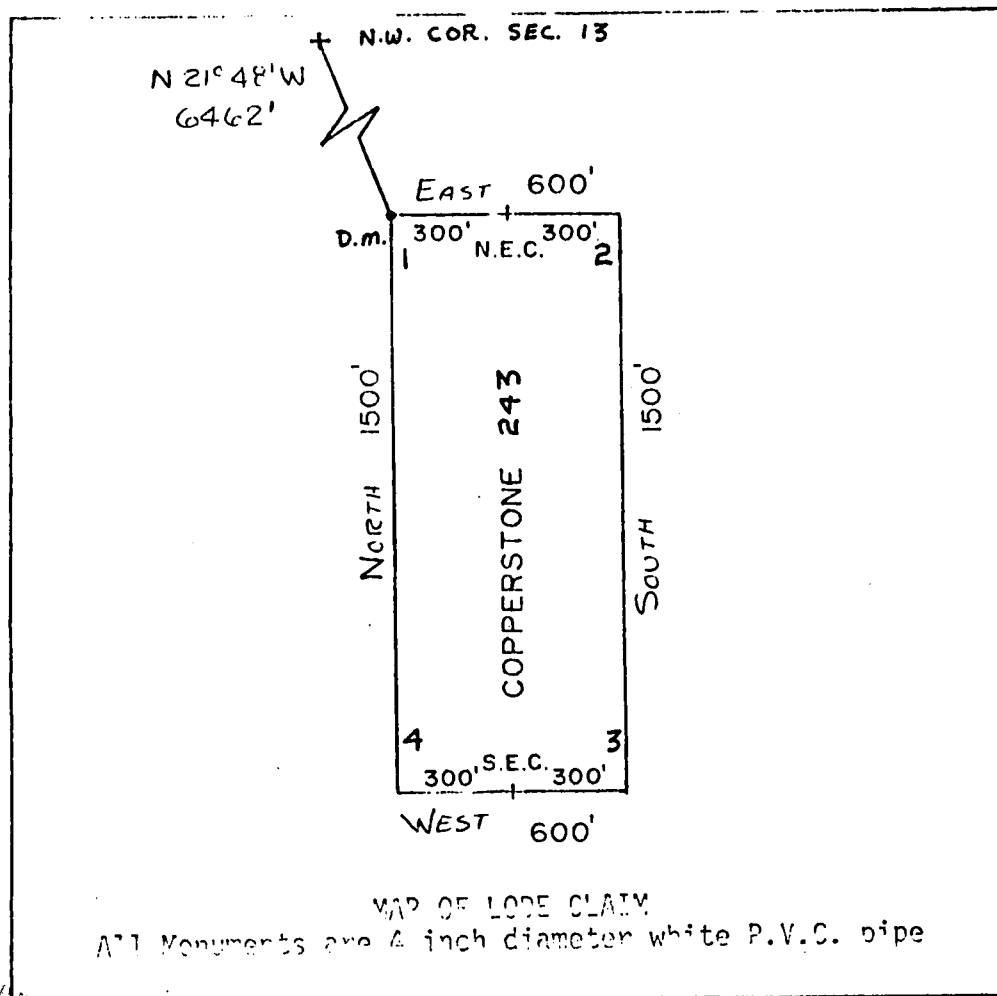
INDEXED
MICROFILMED

KNOW ALL MEN BY THESE PRESENTS that Brad Wellington, as Agent for Amoco Minerals Company

has located the Copperstone 243 Lode Mining Claim, and by this certificate, and by right of discovery and location, claim 1500 feet, linear and horizontal measurement along the vein thereof, with all its dips, angles and variations as allowed by law, 600 feet on said vein running EAST from the discovery notice and 1500 feet running SOUTH from the discovery notice, and all veins, lodes, ledges, deposits and surface ground within the lines of said claim, situated in the Plamosa Mining District, County of Yuma and State of Arizona, located in the NW 1/4 & NE 1/4, SEC. 24,

T 6N., R 20 W., G&S R.M., and described by the metes and bounds as follows, to-wit:

Beginning at Corner No. 1; Whence the N.W. Corner of Section 13, T6N., R 20W., bears N 21° 48' W, 6462 feet;
Thence, EAST 300 feet to the NORTH End Center;
Thence, EAST 300 feet to Corner 2;
Thence, SOUTH 1500 feet to Corner 3;
Thence, SOUTH 300 feet to the SOUTH End Center;
Thence, WEST 300 feet to Corner 4;
Thence, WEST 300 feet to Corner 1, the point of beginning.



A MC 164499



RECEIVED
B.L.M. FIELD OFFICE
APR 26 1982
07:45 AM
PHOENIX, ARIZONA

Said lode was located on February 26, 1982

Dated: March 10, 1982

Brad Wellington
Agent
Amoco Minerals Company
7000 S. Yosemite
Englewood, CO 80155

INDEXED

07705

State of Arizona
County of Yuma

I hereby certify that the within instrument
was filed and recorded at the request of

Ames Mineral Co.

1982 APR 13 PM 2 47

Docket 1276

Page 514-515

Witness my hand and official seal the day
and year aforesaid.

GLENYS E. SCHMITT

County Recorder

D. J. [Signature]

Deputy Recorder



MICROFILMED

AMENDED AND ADDITIONAL CERTIFICATE OF LOCATION OF LODE MINING CLAIM

THIS IS TO CERTIFY THAT Cyprus Mines Corporation, a corporation, owner of the Copperstone 244 Lode Mining Claim originally located on FEB. 26, 1982 and recorded in Book 1276, Page(s) 516 of La Paz County, Arizona, hereby amends, locates, and claims in compliance with all federal, state and local laws and customs applicable thereto the following described valuable lode or vein mineral deposit:

The name of this claim is the Copperstone 244 Lode Mining Claim.

This claim is 1500 feet in length and 600 feet in width. The general course of this claim is NORTH-SOUTH and it is situated in the Plomosa Mining District, La Paz County, Arizona. The monument at which this location notice is posted lies within the boundaries of the claim within approximately 25 feet of Corner No. 1. This claim runs from the location monument on which this notice is posted 1495 feet in a SOUTHEASTLY direction to the SOUTH end line and 5 feet in a NORTHEASTLY direction to the NORTH end line and is also marked by six monuments, one at each corner and one at the center of each end line of the claim, making the claim in the form of a parallelogram. The location monument at which this notice is posted is situated within Section 24, T. 6 North, R. 20 West, G.&S.R.M., and this claim encompasses portions of the quarter section, subdivision(s), Section(s), Township and Range as follows:

NE 1/4 SECTION 24, T6N, R20W G & S R M

The locality of this claim with reference to some natural object or permanent monument and additional information (if any) concerning its locality are as follows:

beginning at the Northwest corner of Section 13, T. 6 North R. 20 West, G.&S.R.M., thence SOUTH 6000 feet, and EAST 3600 feet to Corner No. 1; thence WEST 300 feet to the NORTH End Center; thence WEST 300 feet to Corner No. 2; thence SOUTH 1500 feet to Corner No. 3; thence EAST 300 feet to the SOUTH End Center; thence EAST 300 feet to Corner No. 4; thence NORTH 1500 feet to Corner No. 1.

This Certificate is prepared, posted, and recorded as an amendment of the original location for the purposes of appropriating under the Mining Law of 1872, as amended, and the laws of the State of Arizona all ground within the boundaries herein defined, and for the purpose of correcting any error, irregularity, omission, incompleteness or defect, if any, which may have existed or may exist in the original location or record thereof, and is made without waiver, abandonment or release of any rights acquired or held under or by virtue of said original location and to secure all the benefits of the mining law. In the event said original location is found to be void, or ineffective for any reason, then this location shall be an original location and this certificate an original certificate.

DATED AND POSTED on the ground the 4th day of April, 1986.

RECEIVED

B.L.M. AZ STATE OFFICE

JUN 13 1986

7:45 A.M.
PHOENIX, ARIZONA

Locator(s) Cyprus Mines Corporation

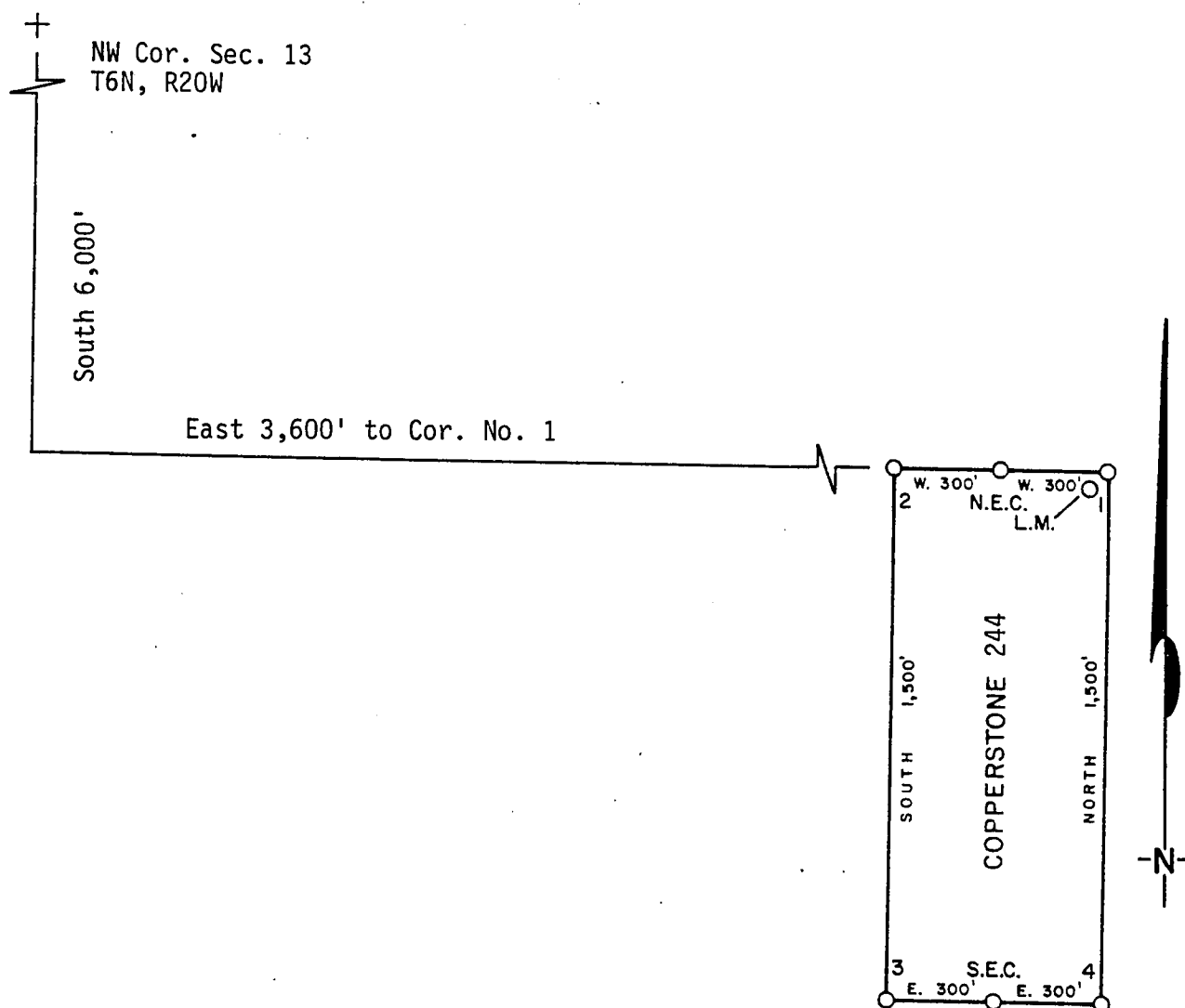
P. O. Box 3299

Englewood, Colorado 80155

By Hamill, Agent

PLAT OF LODE CLAIM

(To be Attached to Recorded Copy of Amended and Additional
Certificate of Location Pursuant to A. R. S. & 27-203)




1. Name of Claim Copperstone 244
2. Type of Claim Lode
3. The Claim is located in Sections 24, Township 6N, Range 20W, G. & S. R. M.
4. Scale: 1" = 500'
5. The Claim is situated in La Paz, County, Arizona.
6. Type of corner and location monuments used: 4" diameter P.V.C.

Instructions for Completion:

- RECEIVED
B.L.M. AZ STATE OFFICE
JUN 13 1986
7:43 A.M.
PHOENIX, ARIZONA
- (i) If land is surveyed, a corner of the claim must be tied by a course and distance to a monument of the Public Land Survey; if the land is unsurveyed, a corner must be tied by course and distance to an established survey monument of a United States Government Agency or a United States Mineral Monument; if no such monuments are available, one corner of the claim must be tied by course and distance to some prominent natural object or other permanent monument as shown on Plat.
 - (ii) North arrow must be shown on Plat.
 - (iii) Bearing and distances between corners must be shown on Plat.

86- 2478



RECORDED IN OFFICIAL RECORDS
OF LA PAZ COUNTY, ARIZONA

MAY 12 11 40 AM '86

Lois K. Hesse, COUNTY RECORDER

FEE 5- PGS 3-3

INDEXED
MICROFILMED

KNOW ALL MEN BY THESE PRESENTS, that Brad Wellington, as Agent for Amoco Minerals Company

has located the Copperstone 244 Lode Mining Claim, and by this certificate, and by right of discovery and location, claim 1500 feet, linear and horizontal measurement along the vein thereof, with all its dips, angles and variations as allowed by law, 600 feet on said vein running WEST from the discovery notice and 1500 feet running SOUTH from the discovery notice, and all veins, lodes, ledges, deposits and surface ground within the lines of said claim, situated in the Plamosa Mining District, County of Yuma and State of Arizona, located in the NE 1/4, SEC. 24,

T 6N., R 20 W., G&S R.M., and described by the metes and bounds as follows, to-wit:

Beginning at Corner No. 1; Whence the N.W. Corner of Section 13, T6N., R.20W., bears

N 30° 57' W, 6997

feet;

Thence, WEST

300 feet to the NORTH End Center;

Thence, WEST

300 feet to Corner 2;

Thence, SOUTH

1500 feet to Corner 3;

Thence, EAST

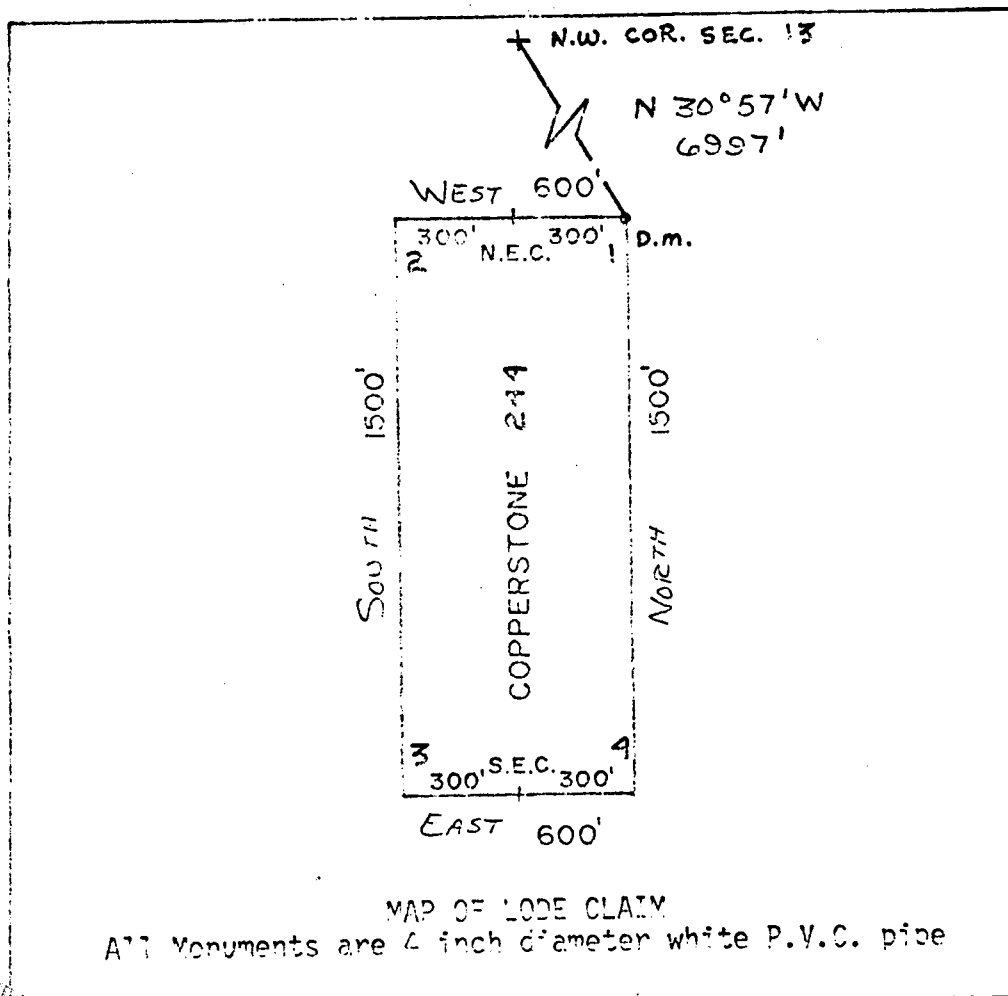
300 feet to the SOUTH End Center;

Thence, EAST

300 feet to Corner 4;

Thence, NORTH

1500 feet to Corner 1, the point of beginning.



A MC 164500

1" = 500'

RECEIVED
BLM. AZ STATE OFFICE
APR 26 1982

6:45 AM
PHOENIX, ARIZONA

Said lode was located on February 26, 1982

Dated: March 10, 1982

Brad Wellington
Agent
Amoco Minerals Company
7000 S. Yosemite
Englewood, CO 80155

INDEXED

State of Arizona
County of Yuma

= 07706

I hereby certify that the within instrument
was filed and recorded at the request of

Amore Minerals Co.

1982 APR 13 PM 2 47

Docket

Page

Witness my hand and official seal the day
and year aforesaid.


GLENYS E. SCHMITT

County Recorder

D. L. G. G.

Deputy Recorder

MICROFILMED



MOHAVE COUNTY

INDEX TO SEGREGATED TRACTS


FOR ORDERS EFFECTING DISPOSAL OR USE OF
UNIDENTIFIED LANDS WITHDRAWN FOR CLASSIFICATION,
MINERALS, WATER AND/OR OTHER PUBLIC PURPOSES,
REFER TO INDEX OF MISCELLANEOUS DOCUMENTS.

DIST. NO. 2

GRAZING DIST. NO. 2

All Lands within 6 miles of Colo. River W. of 114 Mer.
included in Temp. Wdl. Colo. River survey SO 1/31/1903

PLO 5048 RECL. REV. - SEE HI



SCALE

10 5 0 10 20 30 60

30 chains to the inch

[illegible]

T. 29 N
R. 17 W

MAPS

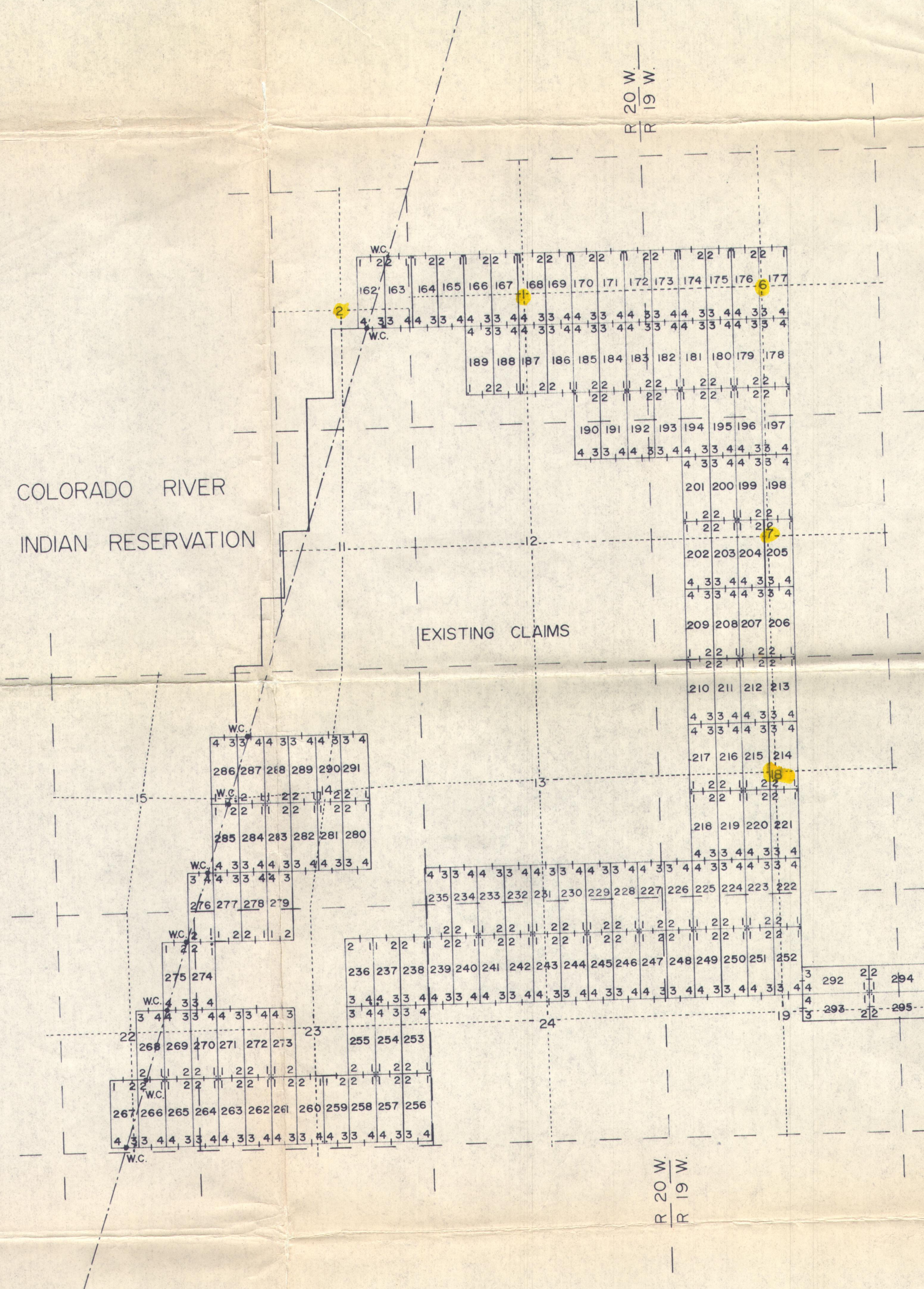
RECEIVED
BLM, AZ STATE OFFICE
APR 26 1982
07:45 A.M.
PHOENIX, ARIZONA

AMOCO MINERALS COMPANY

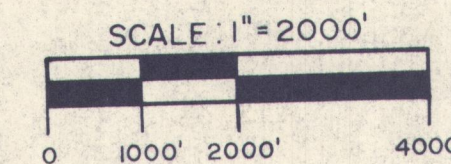
COPPERSTONE CLAIMS

YUMA COUNTY, ARIZONA

T6N., R 19 & 20 W., GILA AND SALTRIVER MERIDIAN



DKT 1276 Page 353



- SECTION LINES
- 1/4 SECTION LINES
- RESERVATION BOUNDARY
- WITNESS CORNER
- LOCATION NOTICE

ALL CLAIMS ARE 600' X 1500'
LOCATION NOTICES ARE IN CORNERS INDICATED